Fairfield County, Ohio

Fairfield County Covered Bridges

- Charles Holiday F-2
- Hanaway D-8
- Hartman #2 ..... B-3
- Hutchins E-6
- John Bright E-5
- Johnston D-8
- Mae Hummell F-8
- McCleery D,E-3
- Mink Hollow D-7
- R.F. Baker G-5
- Rock Mill C-5
- Roley School House E-5
- Schreyer D-3
- Shade F-8
- Zeller-Smith B-2

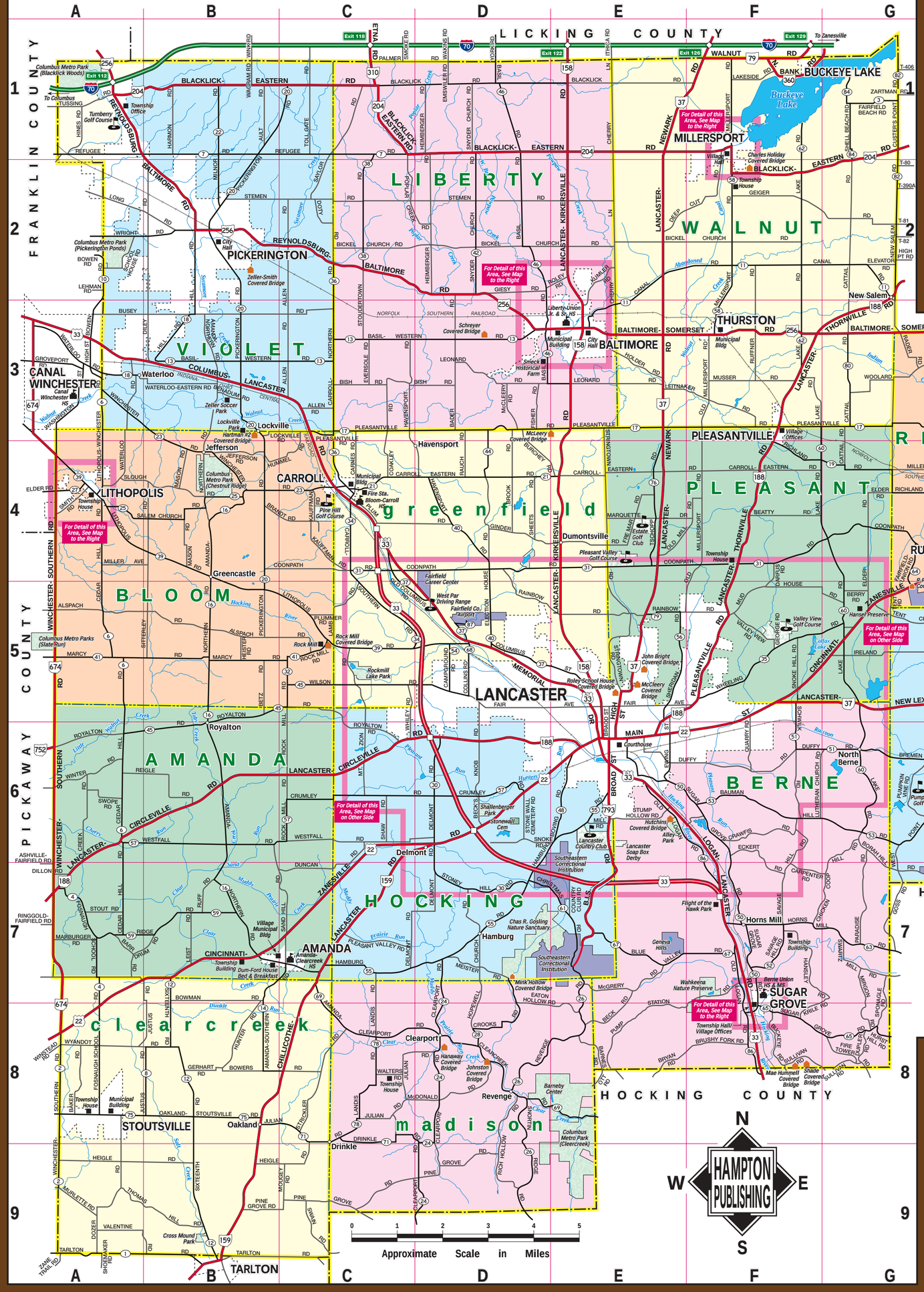

COUNTY MAP LEGEND

- Limited Access Hwy.
- US/State Routes
- County Roads
- Other Roads
- Railroads
- City Lines
- Township Lines
- County Lines
- Parks & Recreation
- Golf Courses
- Cemeteries
- Areas of Interest
- Points of Interest
- Schools
- Covered Bridges

INSET MAPS STREET INDEX

PICKERINGTON

BORLAND ST, E B-1
BORLAND ST, W A-1
CENTER ST, N B-1
CHURCH ST, E B-1
CHURCH ST, W A-1
COLUMBUS ST, E B-1
COLUMBUST ST, W A-1
CROSS ST A-1
EAST ST, N B-1
EAST ST, S B-2
FANCHERS ST B-2
HILL RD, N A-1
HILL RD, S A-2
LOCKVILLE RD B-2
PARK ST, E B-2
PARK ST, W A-2
RAINES ST A-2

LITHOPOLIS

ABBEY AVE A-3
ASHBROOK VILLAGE DR A-1
ASHSTONE CT A-1
BLUE ASH CT A-1
BROOKS BEND CT A-1
BROWN ST B-4
BUTTERFIELD LN A-1
CEDAR HILL RD B-4
CHERRY HILL CT A-3
COLUMBUS ST A-2/B-3
CREEKSIDE CROSSING DR A-1
CRESTVIEW DR A-4
DELAWARE ST A-4
EDGEWATER DR A-1
ELDER LN A-3
GREEN FOREST PL A-4
IRIS CT A-1
LITHOPOLIS RD B-4
LITHOPOLIS-WINCHESTER RD B-2,3
MADLIN DR A,B-3
MARKET ST B-4
MOUNTAIN ASH LN A-1
NORTH ST B-3
ORWELL DR A-2
PENNY DR A-2
POE AVE A-2
ROLING ACRES DR A-4
SALEM CHURCH RD B-4
SALINGER DR A-2
SMITH RD A-4
SOUTH ST B-3
STONY BLUFF WAY A,B-4
STREAMS END DR A-1
SYCAMORE BLUFF WAY B-4
TWAIN AVE A-2
TWIN MAPLE AVE A,B-4
WAGNALLS DR B-3
WALNUT ST B-3,4
WATERLOO RD B-3
WESTVIEW TER A-3
WHITE ASH CT A-1
WILLIAMSON LN A-1

BREMEN

ANGLE ST A-2
BREMEN RD A-2
BROAD ST B-2
CARTER ST A,B-1
COLLINS ST A-1
FORD ST A-2
FORT ST A-2
HIGHLAND BLVD A-1
MAIN ST B-2
MAPLE ST A-2
MARIETTA RD A-1
MARIETTA RD B-1
MARIETTA ST A-2
MILL ST A-1
MULBERRY ST B-2
NEW ST B-1
NORTHBEND DR A-1
NORTHRIDGE DR A-1
OAK ST A-2
PINE DR A-2
PURVIS AVE A-2
RUFF DR (PVT) A-2
SCHOOL ST A-2
SLEIGH HILL CT A-1,2
SPRING ST A-1
STRAYER AVE A-2
WALNUT ST A-1,2

MILLERSPORT

BANK RD, S B-2
BLACKLICK-EASTERN RD B-2
BRIGHT ST B-1
BROAD ST A-2
CANAL DR B-1
CHAUTAUQUA BLVD A,B-1,2
CHERRY AL A-1,2
COTTAGE AVE B-1
DEEP CUT RD A-2
EIGHTH AVE B-1
FAIR AVE A,B-1
FAIR AVE A,B-1
FIFTH AVE B-1
FIRE HOUSE AL A-1
FIRST AVE A-1
FOURTH AVE B-1
FRIEND ST A-1
GIFT ST A,B-1
HANCOCK ST A-1
HIGH AVE B-1
JASON AVE A-2
LAKER DR A,B-2
LANCASTER ST A-1,2
LECRONE AVE A-1
LYNN AVE A-1
MAIN ST A-2
MILL ST A-2
MILLERSPORT RD A-1/A-2
NINTH AVE B-1
OHIO AVE B-1
PARK ST A-1
RAILROAD ST A-1
REFUGEE ST A-1
SECOND AVE B-1
SEVENTH AVE B-1
SIXTH AVE B-1
SUMMERLAND BEACH RD B-2
SUMMIT ST A,B-1
TERRACE ST A-1
THIRD AVE B-1
WATER TOWER AL A-2
WEAKLY AVE A-1
WILSON AVE A-1
WOLFF BLVD A-1

SUGAR GROVE

BRIDGE ST A-2
CANAL ST A-1
CENTER AL A-1
EAST ST A-1
ELM ST A-1
FIFTH ST A-1
FIRST ST A-2
FOURTH ST A-1
HOCKING ST A-2
MAIN ST A-1/A-2
MAPLE ST A-2
SECOND ST A-1
SHARP RD A-2
SUGAR GROVE RD A-2
THIRD ST A-1

BALTIMORE

BASIL RD A-1/A-3
BASIL ST A-2
BASIL-WESTERN RD A-2,3
BIGGERTON ST A,B-2
BROM BONES DR B-1
BROWN ST B-2
BUCHANAN ST A-2
CANAL RD C-1,2
CANAL ST A-2
CIRCLE DR C-3
CLIFF ST B,C-2
COMPANY ST A-2
COMPANY ST A-2,3
CREEKVIEW CT, N B-2
CREEKVIEW CT, S B-3
CREEKVIEW DR B-3
DORCHESTER DR B,C-3
EAST ST B-2
ELMWOOD AVE B-23
ELMWOOD DR B,C-3
FACTORY ST A-2
FAIRLAWN BLVD B,C-3
FAIRVIEW AVE B-3
FREMONT ST B-2
FRONT ST A-2/B-2
GEORGE ST B-2
GORDON AVE C-2,3
GRANVILLE ST C-2,3
GUNPOWDER CT B-1
HANSBARGER AVE C-2
HEADLESS HORSEMAN CT B-2
HELEN AVE B-3
HIGH ST A-2
HOLDER RD C-3
HUNTWORK ST B,C-1
ICHABOD CRANE DR B-1
JEFFERSON ST B-3
JOHNSON ST B,C-2
KATRINA CT A,B-2
KELLNER AVE B-3
KUMLER RD C-1
KUMLER ST A,B-2
LIBERTY ST A-2
LOCK ST C-1,2
MAPLE ST A-2
MAPLE ST A-2
MARKET ST A-2/C-2
MECHANIC ST C-2
MILL ST B-3
MILL ST, N B-1,2
MONROE ST B,C-2
MULBERRY ST B-2
NORTH ST B,C-1
OAK AVE B-2
PARK DDR C-3
RAILROAD ST A,B-2
RAVEN ROCK CT B-1
ROME ST B,C-2
ROMULUS ST C-1,2
SHORT ST C-2
SLEEPY HOLLOW CT B-1
SLEEPY HOLLOW DR A,B-1
SWARTZ AVE C-2
TEAB POUND CT B-1
TOWER ST B-2
TREMONT CT C-3
TREMONT DR C-3
UNION ST B-2
WAGNER AVE C-2
WALNUT ST B-3
WASHINGTON ST A,B-2
WATER ST B-2
WATER ST, E C-2
WEST ST B-2
WESTWOOD AVE A-2
YENCER ST B-2

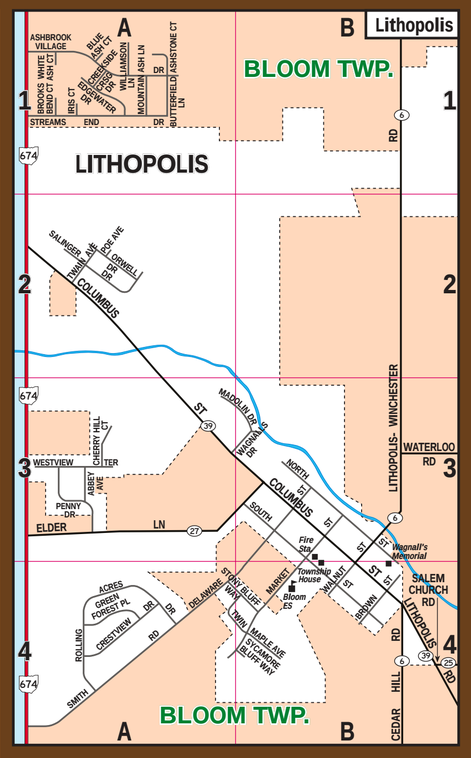

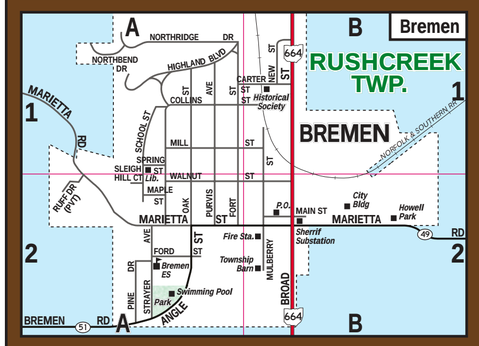

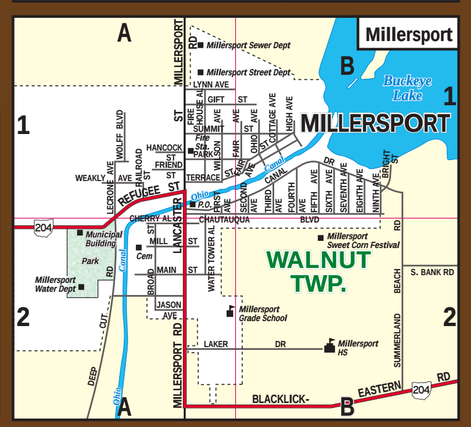

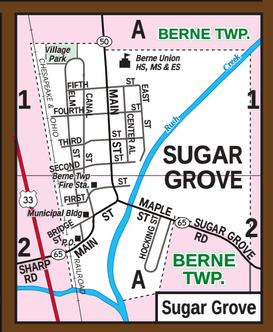

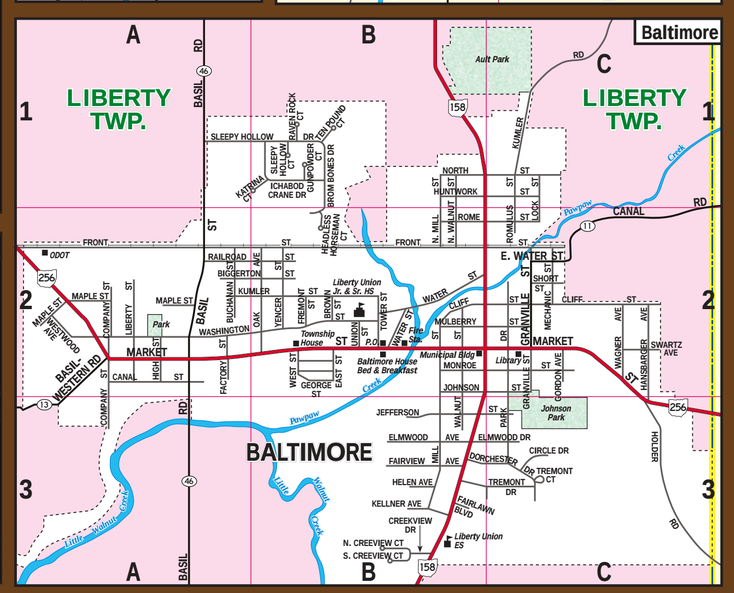

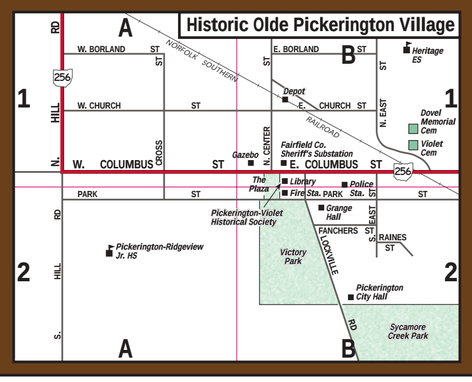

Publisher's Note:

The information shown on this map has been obtained from various sources that Hampton Publishing believes to be reliable, however the accuracy of this information is not warranted in any way. Any errors, changes or omissions called to our attention will be greatly appreciated, and will be made in the next edition of this map. Furthermore, Hampton Publishing assumes no liability for any claims arising from the use of this map.

No part of this work may be reproduced by any means whatsoever or for any purpose without written permission from the publisher.

© HAMPTON PUBLISHING CO.
8264 CARDNIA COURT • LIBERTY TWP, OH 45044 • 513-777-9543

FAIRFIELD COUNTY INDEX

ALLEN RD C-2,3/C-3
ALSPACH RD A-5/B-5
AMANDA-CLEARPORT RD C-7,8
AMANDA-NORTHERN RD B-3/B-4/B-6/B-8
AMANDA-SOUTHERN RD B-8
ASHVILLE-FAIRFIELD RD A-6,7
AULT RD B-1
AVALON RD H,J-5
B.I.S. RD E-67
BADER RD D-3
BAKER RD A-8
BALTIMORE-SOMERSET RD E,F-3/G-3
BANK RD, N F-1
BARNES RD E-8
BARR RD A-7
BASIL RD D-1/D-2/D-3
BASIL-WESTERN RD B-3/C,D-3
BAUMAN HILL RD F-6
BEATTY RD F-4
BECK RD E-7,8
BECK'S KNOB RD D-6
BENADUM RD B-3
BERRY RD G-5
BETHEL RD J-6,7
BETZ RD B-5
BICKEL CHURCH RD C-2/D-2/E,F-2
BISH RD C-3/D-3
BLACKLICK RD C,D-1/E-1
BLACKLICK-EASTERN RD B,C-1/D,E-1/F,G-1,2
BLUE VALLEY RD E-7
BOPE RD H-4
BORAH HILL RD G-6,7
BOVING RD E-6
BOWEN RD A-2/A-3
BOWERS RD B-8
BOWMAN RD B-7
BRANDT RD B,C-4
BREMEN RD G-6
BROAD ST E-5,6/E-6
BROCK RD D-4
BRYAN RD E-8
BUCKEYE RD F-8
BURCHEY RD D-4
BUSEY RD A-3
CAMPGROUND RD D-5
CANAL RD E-2/F,G-2
CARNES RD C-4
CARPENTER RD F-7
CARROLL-EASTERN RD C,D-4/F-4
CARROLL-NORTHERN RD C-3
CARROLL-SOUTHERN RD C-4,5
CATTAIL RD G-2/G-3/G-4
CEDAR HILL RD A-4,5/A-6/A-7
CHERRY LN E-1/E-2,3
CHICKEN COOP HILL RD F,G-6,7
CHILLICOTHE-LANCASTER RD B,C-8
CHRISTMAS RD D,E-7
CINCINNATI-ZANESVILLE RD B,C-7/F,G-5/H,J-4
CLEARCREEK RD D-8
CLEARPORT RD D-7,8/D-8/C,D-9
COAKLEY RD C-4
COLLINS RD D-5
COLUMBUS ST D-5
COLUMBUS-LANCASTER RD B,C-3
COONPATH RD C-4/D-4/G-4
COUNTRY CLUB RD E-7
COUNTY LINE RD H-4,5
CRAWFIS RD F-6
CREEK RD A-6
CROOKS RD D-8
CRUMLEY RD C-6/D-6
CUSTER'S POINT RD G-1
DARRUS RD F-4,5
DEEP CUT RD E,F-2
DELMONT RD C-7/D-7/D-6
DILEY RD A,B-3
DILLON RD A-7
DOTY RD C-2
DOZER RD A-9
DRINKLE RD C-8
DRUM RD A,B-7
DRUMS BOTTOM RD H-3
DUFFY RD E,F-6
DUNCAN RD C-7
DUPLER RD G-8
EATON HOLLOW RD D,E-7,8
ECKERT RD F-6
ELDER RD A-4
ELDER RD G-4,5
ELECTION HOUSE RD D-4,5
ELEVATOR RD G-2
EMSWILER RD D-1
ETNA RD C-1
EVERSOLE RD C-3
EWING ST E-6
FAIR AVE D-5/E-5
FAIRFIELD-UNION RD G-4
FAIRFIELD BEACH RD G-1
FAIRVIEW RD J-6
FIRE TOWER RD G-8
FISHER RD D-3
FOSNAUGH SCHOOL RD A-7/A-8
FRE MAR RD A,B-7
GEIGER RD F-2
GENEVA SCHOOL RD E,F-6
GEORGE RD F-5
GERHART RD B-8
GIESY RD D-2
GINDER RD D-4
GOSS RD G-7
GRAFFIS RD J-5
GROVEPORT RD A-3
GUN BARREL RD H-4
HAMBURG RD C-7/D-6,7
HANSLEY RD F-7
HARMON RD B-1
HAVENSPORT RD C-3/D-4
HEIGLE RD A,B-9/B,C-9
HEISTER RD B-5
HEMBERGER RD D-1/D-2
HEYD RD J-6
HIGH PT RD G-2
HIGH ST A-3
HIGH ST E-5
HILL RD B-2/B-3
HINES RD A-1
HOLDER RD E-3
HOLLIDAY RD H-6
HOPEWELL CHURCH RD D-7,8
HORNS MILL RD F,G-7
HUMMEL RD B,C-4
HUNTER RD B-8
HURST HILL RD G-8
INDIAN RUN RD G-3
IRELAND RD A-2
ITHICA RD E-1
JEFFERSON RD B-4
JULIAN RD B,C-8/C-8
JUSTUS RD A,B-8/B-8
KAUFFMAN RD C-4
KRILE RD F-8
KUMLER RD E-2
LAKE RD F-2/F-3/G-5/G-6
LAKESIDE RD F-1
LAMB RD C-5
LANCASTER-CIRCLEVILLE RD A,B-6,7/C-6
LANCASTER-KIRKERSVILLE RD E-2/E-4,5
LANCASTER-MAIN ST E-6
LANCASTER-NEW LEXINGTON RD A-7
LANCASTER-MARGY RD A-5/B-5
LANCASTER-NEWARK RD G-5/H,J-6
LANCASTER-MARQUETTE DR E-4
LANCASTER-MASON RD B-4
LANCASTER-LEHMAN RD C-8
LANCASTER-LEINAKER RD E,F-3
LANCASTER-LEONARD RD D-3/E-3
LIEST RD B-7
LITHOPOLIS RD A-4/C-5
LITHOPOLIS-WINCHESTER RD A-3,4
LOCKVILLE RD B,C-3
LOCUST GROVE RD J-5
LOGAN-LANCASTER RD F-6,7
LOGAN-THORNVILLE RD H-4/H-4,5/H-6,7
LONG RD A,B-2
LUTHERAN CHURCH RD F-6
MAIN ST E-6
MARBURGER RD A-7
MARGY RD A-5/B-5
MARIETTA RD G-5/H,J-6
MARQUETTE DR E-4
MASON RD B-4
McCAFFERTY RD G,H-4
McCLEERY RD D-3
McDONALD RD C,D-8
McGREERY RD E-7
MEISTER RD D-7
MEMORIAL DR D-6
MILL RD E-6
MILLER AVE A-4
MILLER RD H-3
MILLER SIDING RD G,H-4
MILLERSPORT RD F-1/F-2,3
MILNOR RD B-1,2
MIRGON RD G-7
MOUGEY RD B,C-9
MT. ZION RD A-5,6
MT. ZWINGLI RD H-6
MUD HOUSE RD F-5
MURLETTE RD A-9
MUSSER RD F-3
NEW ALBANY RD G-2
OAKLAND-STOUTSVILLE RD B-8
OAKTHORPE RD H-3
OLD COLUMBUS RD C,D-5
OLD LOGAN RD E-6/F-7,8
OLD MILL RD E,F-4
OLD MILLERSPORT RD F-3/F,F-4,5
OLD RUSHVILLE RD H-5
OTT RD E-8
PALMER RD C,D-1
PARADISE RD G-7
PICKERINGTON RD B-2/B-3/B-5
PINE GROVE RD B-9/D-9
PLEASANT VALLEY RD C-7
PLEASANT VIEW RD G,H-6
PLEASANTVILLE RD C-3/E-3/H-3
PLEASANTVILLE RD F-5
PLUM RD C-4
PLUMMER RD C-5
POPLAR CREEK RD E,D-2
PUMP STATION RD E-7,8
PUMPKIN VINE RD G-6
PURVIS RD H,J-5
QUARRY RD F-6
RADER RD G-3
RAINBOW RD D-5/E-5
RAUCH RD D-3,4
REFUGEE RD A-1/B,C-1
REIGLE RD A,B-6
REVENGE RD D-8
REYNOLDSBURG-BALTIMORE RD A,B-1,2/B,C-2
RICH HOLLOW RD D-8,9
RICHLAND RD F-4/G-4
RIDENOUR RD H-3
RIDGE RD A,B-7
RINGGOLD-FAIRFIELD RD A-7
ROCK MILL RD C-5
ROCK MILL RD C-6/C-5,6
ROLEY RD D,E-2
ROYALTON RD A-6/B-5/C-6
RUFF RD B-7
RUFFNER RD F-3
RUSHVILLE RD H-4
RUSHVILLE RD, W H-5
RUTTER HILL RD H,J-6,7
SALEM CHURCH RD A,B-4
SAND HILL RD C-7
SAVAGE HILL RD F-6,7/F-7
SAYLOR RD C-2
SCHOOL HOUSE RD A-2
SCHWILK RD F-5,6
SHAW RD C-6
SHEETS RD D-4
SHELL BEACH RD G-1
SHERIDAN RD E-5
SHOEMAKER RD A-9
SITTERLEY RD A,B-5
SIXTEENTH RD B-7,8/B-9
SLOUGH RD A,B-4
SMITH RD A-4
SMOKE RD C-1
SNAKE RUN RD G-4
SNOKE HILL RD F-5
SNOKE RD D,E-6
SNORTIN RIDGE RD D-8,9
SNYDER CHURCH RD D-1,2
SPONAGLE RD G-7,8
STEMEN RD B-2/D-2
STONE WALL CEMETERY RD D-6
STONEY HILL RD D-7
STOUDERTOWN RD C-2,3
STOUT RD A-7
STRICKLER RD C-8
STRINGTOWN RD E-3,4/E-5
STUMP HOLLOW RD E-6
SUGAR GROVE RD F-6/F-7/F,G-8
SULLIVAN RD F-8/G-8
SWAIN RD C-9
SWARTZ MILL RD G-7
SWOPE RD A,B-4
TARLTON RD A-9/B-9
TENT CHURCH RD G-5
TENT RD G-5
THOMAS HILL RD A,B-9
THOMAS RD H-5
THORNVILLE RD H-3/H-4
TOLL GATE RD C-1
TSCHOPP RD E-4
TUSSING RD A-1
VALENTINE RD A-9
VALLEY VIEW RD F-5
WAGRAM RD B-1
WAKINS RD D-1
WALNUT RD F-1
WALTERS RD C-8
WASHINGTON ST A-4
T-15 ..... H,J-3
T-80 ..... B-3
T-81 ..... G-2
T-82 ..... G-2
T-390A G-2
T-406 ..... F-5
WATERLOO RD A-3/A-4
WATERLOO-EASTERN RD B-3
WEBB SUMMIT RD H,J-6
WEST POINT RD G-6,7
WESTFALL RD B-6/C-6
WHEELING RD F-5
WHILEY RD C-5,6
WILSON RD C-5
WINCHESTER RD A-3/B-4
WINCHESTER-SOUTHERN RD A-4,5/A-6,7/A-8,9
WINK RD B-1
WINSTEAD RD A-8
WINTER RD A-6
WOOLARD RD G-3
WRIGHT RD A,B-2
WYANDOT RD A-8
YORK RD D-1
YOUNG RD H,J-6
ZANE TRAIL RD A-9
ZARTMAN RD G-1
ZION RD G-6