



Northern Provincial Council



Livelihood

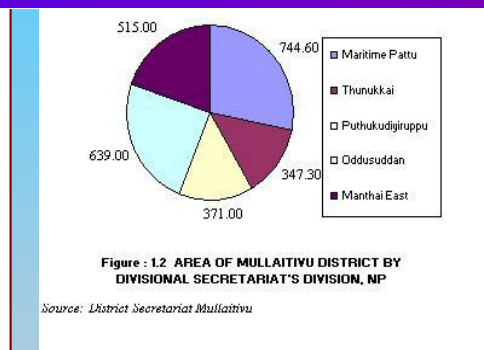


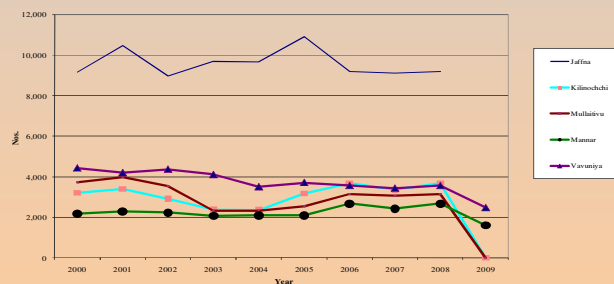
Figure : 1.2 AREA OF MULLAITIVU DISTRICT BY DIVISIONAL SECRETARIAT'S DIVISION, NP

Source: District Secretariat Mullaitivu


Statistical Information 2010



Figure 17.1 COMPARISON OF STUDENT ENROLLMENT IN GRADE 1, NP- 2000 - 2009



Irrigation



Provincial Planning Secretariat, Northern Province
Varothayanagar, Trincomalee.

Preface

This book titled “Provincial Statistical Information 2010” was compiled by the Provincial Planning Secretariat of the Northern Provincial Council with statistical information collected from both Central and Provincial Agencies. This is the third publication in the series.

This publication will immensely help those involved in planning, administration, Non-governmental and other activities connected with relief, resettlement, rehabilitation and reconstruction work, especially in the Northern Province when these activities are undertaken in full swing under the accelerated resettlement programme of the Government.

While expressing my gratitude to those involved in the preparation of this publication led by Deputy Chief Secretary / Planning Mr.R.Umakanthan and his team comprising Mrs.T.Ragumohan, Assistant Director of Planning, Mr.G.Thavendran, Programme Assistant and Mr.S.Kumaresan . I also thank all those who contributed valuable information to this publication.

Suggestions to improve this publication, if any, are welcome.

A.Sivaswamy
Chief Secretary
NPC

TABLE OF CONTENTS

01	<i>GEOGRAPHICAL FEATURES</i>	<i>PAGE</i>
1.1	LAND AREA OF NORTHERN PROVINCE BY DISTRICT	01
1.2	DIVISIONAL SECRETARY'S DIVISIONS, MULLAITIVU DISTRICT	03
1.3	DIVISIONAL SECRETARY'S DIVISIONS, KILINOCHCHI DISTRICT	03
1.4.1	GN DIVISION IN DIVISIONAL SECRETARIAT DIVISION – MULLAITIVU DISTRICT.....	05
1.4.2	GN DIVISION IN DIVISIONAL SECRETARIAT DIVISION – MULLAITIVU DISTRICT.....	06
1.5.1	GN DIVISION IN DIVISIONAL SECRETARIAT DIVISION – KILINOCHCHI DISTRICT	07
1.5.2	GN DIVISION IN DIVISIONAL SECRETARIAT DIVISION – KILINOCHCHI DISTRICT	08
1.6	DIVISIONAL SECRETARY'S DIVISIONS, VAVUNIYA DISTRICT.....	09
1.7	DIVISIONAL SECRETARY'S DIVISIONS, MANNAR DISTRICT.....	09
1.8.1	GN DIVISION IN DIVISIONAL SECRETARIAT DIVISION – VAVUNIYA DISTRICT	11
1.8.2	GN DIVISION IN DIVISIONAL SECRETARIAT DIVISION – VAVUNIYA DISTRICT	12
1.9.1	GN DIVISION IN DIVISIONAL SECRETARIAT DIVISION – MANNAR DISTRICT	13
1.9.2	GN DIVISION IN DIVISIONAL SECRETARIAT DIVISION – MANNAR DISTRICT	14
1.9.3	GN DIVISION IN DIVISIONAL SECRETARIAT DIVISION – MANNAR DISTRICT	15
1.10	DIVISIONAL SECRETARY'S DIVISIONS, JAFFNA DISTRICT.....	16
1.11.1	GN DIVISION IN DIVISIONAL SECRETARIAT DIVISION – JAFFNA DISTRICT	18
1.11.2	GN DIVISION IN DIVISIONAL SECRETARIAT DIVISION – JAFFNA DISTRICT	19
1.11.3	GN DIVISION IN DIVISIONAL SECRETARIAT DIVISION – JAFFNA DISTRICT	20
1.11.4	GN DIVISION IN DIVISIONAL SECRETARIAT DIVISION – JAFFNA DISTRICT	21
1.11.5	GN DIVISION IN DIVISIONAL SECRETARIAT DIVISION – JAFFNA DISTRICT	22
1.11.6	GN DIVISION IN DIVISIONAL SECRETARIAT DIVISION – JAFFNA DISTRICT	23

1.11.7	GN DIVISION IN DIVISIONAL SECRETARIAT DIVISION – JAFFNA DISTRICT	24
1.11.8	GN DIVISION IN DIVISIONAL SECRETARIAT DIVISION – JAFFNA DISTRICT	25
1.12	MONTHLY RAINFALL IN NP BY DISTRICT. – 2009	26
1.13	NUMBER OF RAINY DAYS IN NP BY DISTRICT. – 2009	27
1.14	MEAN RELATIVE HUMIDITY – 2009	28
1.15	MEAN ANNUAL AVERAGE AIR TEMPRATURE – 2009	29
1.16	SOIL DISTRIBUTION IN NP	30

02. POPULATION

2.1	POPULATION BY ETHNIC GROUP BY DISTRICT IN NP, CENSUS. - 1981	31
2.2	PERCENTAGE DISTRIBUTION OF POPULATION BY ETHNIC GROUP BY DISTRICT IN NP, CENSUS. - 1981	33
2.3	URBAN & RURAL POPULATION BY DISTRICTS IN NP, CENSUS. _ 1953, 1963, 1971 & 1981	34
2.4.1	POPULATION DENSITY BY DISTRICT IN NP. _ 1871 - 1981	35
2.4.2	POPULATION DENSITY BY DISTRICT IN NP. _ 1986 - 1995 & 2001	36
2.5.1	POPULATION BY ETHNIC GROUP IN MULLAITIVU DISTRICT. – 1981, 2001-2008	38
2.5.2	POPULATION BY ETHNIC GROUP IN VAVUNIYA DISTRICT. _ 1881 - 1981, 2001-2004,2007 - 2009	39
2.5.3	POPULATION BY ETHNIC GROUP IN MANNAR DISTRICT. _ 1881 - 1981, 2001-2003, 2007- 2009	40
2.5.4	POPULATION BY ETHNIC GROUP IN JAFFNA DISTRICT. _ 1881 - 1981, 2001 & 2003 - 2009	41
2.5.5	POPULATION BY ETHNIC GROUP IN KILINOCHCHI DISTRICT_1981 & 2004 – 2009	42
2.6.1	POPULATION OF MULLAITIVU DISTRICT BY DIVISION 1999 – 2009	43
2.6.2	POPULATION OF VAVUNIYA DISTRICT BY DIVISION 1981, 1999 – 2009.....	44
2.6.3	POPULATION OF MANNAR DISTRICT BY DIVISION 1981, 2000 – 2009	45
2.6.4	POPULATION OF KILINOCHCHI DISTRICT BY DIVISION 1981, 1999 - 2009	46
2.6.5	POPULATION OF JAFFNA DISTRICT BY DIVISION 1981 & 1997 - 2009	47

2.7	LIVE BIRTHS BY DISTRICT. _ 1994 - 2009	48
2.8	MARRIAGES BY DISTRICT._ 1995 - 2009	49
2.9	DEATHS BY DISTRICT. _ 1992 - 2009.....	50

03. LAND USE PATTERN

3.1	LAND USE PATTERN - MULLAITIVU DISTRICT – 1985	51
3.2	LAND USE PATTERN - VAVUNIYA DISTRICT – 2007.....	52
3.3	LAND USE PATTERN - MANNAR DISTRICT. - 2007	53
3.4	LAND USE PATTERN - KILINOCHCHI DISTRICT – 1985	54
3.5	LAND USE PATTERN – JAFFNA DISTRICT – 2003	55

04. FORESTRY

4.1.1	FOREST RESERVE IN MULLAITIVU DISTRICT.	56
4.1.2	FOREST RESERVE IN VAVUNIYA DISTRICT.....	57
4.1.3	FOREST RESERVE IN MANNAR DISTRICT.....	58
4.1.4	FOREST RESERVE IN KILINOCHCHI DISTRICT.	58
4.2.1	STATE FOREST IN MULLAITIVU DISTRICT.....	60
4.2.2	STATE FOREST IN VAVUNIYA DISTRICT	61
4.2.3	STATE FOREST IN MANNAR DISTRICT	62
4.2.4	STATE FOREST IN KILINOCHCHI DISTRICT.....	62

05. AGRICULTURE

5.1	CULTIVATION PROGRAMME OF PADDY EXTENT & PRODUCTION IN NP. (TARGET & ACHIEVEMENT) (2008/2009 MAHA – 2009 YALA)	63
5.2.1	PADDY EXTENT TARGETED, GROSS EXTENT SOWN, GROSS EXTENT HARVESTED, NET EXTENT HARVESTED & ESTIMATED PRODUCTION BY DISTRICTS IN NP. – MAHA 2008/2009.	65
5.2.2	PADDY EXTENT TARGETED, GROSS EXTENT SOWN, GROSS EXTENT HARVESTED, NET EXTENT HARVESTED & ESTIMATED PRODUCTION BY DISTRICTS IN NP. – YALA 2009	65
5.3.1	ACHIEVEMENT OF PADDY PRODUCTION PROGRAMME – MULLAITIVU DISTRICT. _2008/2009 MAHA & 2009 YALA	66
5.3.2	ACHIEVEMENT OF PADDY PRODUCTION PROGRAMME – VAVUNIYA DISTRICT. _2008/2009 MAHA & 2009 YALA	66
5.3.3	ACHIEVEMENT OF PADDY PRODUCTION PROGRAMME – MANNAR DISTRICT. _2008/2009 MAHA & 2009 YALA	67
5.3.4	ACHIEVEMENT OF PADDY PRODUCTION PROGRAMME – KILINOCHCHI DISTRICT. _2008/2009 MAHA & 2009 YALA	67
5.3.5	ACHIEVEMENT OF PADDY PRODUCTION PROGRAMME – JAFFNA DISTRICT. _2008/2009 MAHA	68
5.3.6	ACHIEVEMENT OF PADDY PRODUCTION PROGRAMME IN NP _2009/2010 MAHA.	68
5.4	CULTIVATION PROGRAMME OF OTHER FIELD CROPS IN NP – 2008/2009 MAHA, 2009 YALA & 2009 / 2010 MAHA	69
5.4.1	CHILLI PRODUCTION BY DISTRICT IN NP. – MAHA 2008/2009 & YALA 2009	71
5.4.2	CHILLI PRODUCTION BY DISTRICT IN NP. – MAHA 2009/2010	71
5.5.1	LARGE ONION PRODUCTION BY DISTRICT IN NP. – MAHA 2008/2009 & YALA 2009.	72

5.5.2	LARGE ONION PRODUCTION BY DISTRICT IN NP. – MAHA 2009/2010	72
5.6.1	RED ONION PRODUCTION BY DISTRICT IN NP. – MAHA 2008/2009 & YALA 2009.....	73
5.6.2	RED ONION PRODUCTION BY DISTRICT IN NP. – MAHA 2009/2010	73
5.7	MAIZE PRODUCTION BY DISTRICT IN NP. – MAHA 2008/2009 & YALA 2009.....	74
5.8	KURAKKAN PRODUCTION BY DISTRICT IN NP. – MAHA 2008/2009 & YALA 2009.....	75
5.9	GINGELLY PRODUCTION BY DISTRICT IN NP. – MAHA 2008/2009 & YALA 2009	75
5.10.1	COWPEA PRODUCTION BY DISTRICT IN NP. – MAHA 2008/2009 & YALA 2009.....	76
5.10.2	COWPEA PRODUCTION BY DISTRICT IN NP. – MAHA 2009/2010.....	76
5.11.1	GREEN GRAM PRODUCTION BY DISTRICT IN NP. – MAHA 2008/2009 & YALA 2009	77
5.11.2	GREEN GRAM PRODUCTION BY DISTRICT IN NP. – MAHA 2009/2010	77
5.12.1	BLACK GRAM PRODUCTION BY DISTRICT IN NP. – MAHA 2008/2009 & YALA 2009	78
5.12.2	BLACK GRAM PRODUCTION BY DISTRICT IN NP. – MAHA 2009/2010	78
5.13.1	GROUND NUT PRODUCTION BY DISTRICT IN NP. – MAHA 2008/2009 & YALA 2009	79
5.13.2	GROUND NUT PRODUCTION BY DISTRICT IN NP. – MAHA 2009/2010	79
5.14	EXTENT OF SELECTED FRUITS BY DISTRICT IN NP. - 2009	80
5.15.1	ACHIEVEMENT OF VEGETABLE EXTENT BY DISTRICT IN NP._ MAHA 2008/2009	82
5.15.2	ACHIEVEMENT OF VEGETABLE EXTENT IN NP._ YALA 2009.....	83
5.15.3	ACHIEVEMENT OF VEGETABLE EXTENT IN NP._ MAHA 2009/2010	84
5.16	ABANDONED PADDY EXTENT BY DISTRICT MAHA 2008/2009 & YALA 2009.....	85
5.17.1	AGRICULTURAL PARCELS IN DISTRICT BY D.S DIVISION _2009 – MANNAR DISTRICT.....	86
5.17.2	AGRICULTURAL PARCELS IN DISTRICT BY D.S DIVISION _2009 – MULLAITIVU DISTRICT	86
5.17.3	AGRICULTURAL PARCELS IN DISTRICT BY D.S DIVISION _2009 - VAVUNIYA DISTRICT.....	87
5.17.4	AGRICULTURAL PARCELS IN DISTRICT BY D.S DIVISION _2009 – KILINOCHCHI DISTRICT	87
5.17.5	AGRICULTURAL PARCELS IN DISTRICT BY D.S DIVISION _2009 - JAFFNA DISTRICT	88
5.18	INSTITUTIONS UNDER PROVINCIAL DEPARTMENT OF AGRICULTURE – 2009	89

5.19	INSTITUTIONS UNDER PROVINCIAL DEPARTMENT OF AGRICULTURE.....	90
5.20	INSTITUTIONS UNDER PROVINCIAL DEPARTMENT OF AGRICULTURE.....	91

06. LIVESTOCK

6.1	LIVESTOCK POPULATION BY DISTRICT IN NP. - 2009	92
6.2	NATURAL BREEDING BY DISTRICT IN NP. - 2009	95
6.3.1	ARTIFICIAL INSEMINATION (AI) BY DISTRICT IN NP. _2009.....	96
6.3.2	ARTIFICIAL INSEMINATION (AI) BY RANGE IN NP. _2008 - 2009.....	98
6.4	ISSUE OF CHICKS BY DISTRICT IN NP. _2009	99
6.5	ISSUE OF BREEDING MATERIALS AND CASES ATTENDED BY RANGE IN NP. - 2009	101
6.6	VACCINATION IN CATTLE & POULTRY BY DISTRICT IN NP. – 2009	102
6.7	IMMUNIZATION IN CATTLE & POULTRY BY RANGE IN NP. – 2009.....	104
6.8	MILK COLLECTION BY DISTRICT IN NP. _ 2004 - 2009	105
6.9	MILK, EGG, MEET & OTHER PRODUCTION IN NP – 2009.....	107
6.10	INSTITUTIONS UNDER PROVINCIAL DEPARTMENT OF AP & H - 2009	108
6.11.1	LIVESTOCK FARM FAMILIES BY DISTRICT – 2009	109
6.11.2	LIVESTOCK FARM FAMILIES BY DISTRICT – 2009	110
6.12	PERFORMANCE OF DEPARTMENT OF ANIMAL PRODUCTION AND HEALTH, NP (2000 – 2009).....	111

07. FISHERIES

7.1	FISHING FAMILIES BY DISTRICT IN NP. _2000 – 2009.....	112
7.2	FISHERMAN CO- OPERATIVE SOCIETIES BY DFEO DIVISION IN NP._2008 & 2009	113
7.3	NUMBER OF BENEFICIARIES UNDER FISHERMAN PENSION SCHEME BY	

	DFEO DIVISION IN NP. -2009.....	114
7.4.1	FRESH FISH PRODUCTION IN COASTAL FISHERIES BY DFEO DIVISION IN NP._2002 - 2009.....	115
7.4.2	DRIED FISH PRODUCTION BY DFEO DIVISION IN NP._2002 - 2009.....	116
7.5	NUMBER OF CRAFTS IN OPERATION BY DFEO DIVISION IN NP.. - 2009	117
7.6	ICE PLANTS AND PRODUCTION CAPACITY. – 2009.....	118
7.7	FRESH WATER TANK AND RESERVORIES	119
7.8	DETAILS OF FISHING VILLAGES BY DFEO DIVISIONS – 2009.....	120
7.9	DISTRIBUTION OF FISHING POPULATION BY DFEO DIVISIONS – 2009.....	120
7.10	DETAILS OF FISHERIES HARBOUR IN NP	121
7.11	DETAILS OF FISHERIES ANCHORAGE POINTS IN NP.....	122
7.12.1	DETAILS OF LANDING SITES IN JAFFNA DISTRICT	123
7.12.2	DETAILS OF LANDING SITES IN JAFFNA DISTRICT	124
7.12.3	DETAILS OF LANDING SITES IN JAFFNA DISTRICT	125
7.12.4	DETAILS OF LANDING SITES IN MANNAR DISTRICT	126
7.12.5	DETAILS OF LANDING SITES IN KILINOCHCHI DISTRICT.....	127
7.12.6	DETAILS OF LANDING SITES IN MULLAITIVU DISTRICT.....	128
7.12.7	DETAILS OF LANDING SITES IN VAVUNIYA DISTRICT	129
08.	IRRIGATION	
8.1.1	MAJOR/ MEDIUM (PROVINCIAL) TANKS IN NP. - MULLAITIVU DISTRICT.	130
8.1.2	MAJOR/ MEDIUM (PROVINCIAL) TANKS IN NP. - VAVUNIYA DISTRICT.....	131
8.1.3	MAJOR/ MEDIUM (PROVINCIAL) TANKS IN NP. – MANNAR DISTRICT.....	132
8.1.4	MAJOR/ MEDIUM (PROVINCIAL) TANKS IN NP. - KILINOCHCHI DISTRICT.	133

8.2	MAJOR TANKS UNDER THE NATIONAL PROGRAMME BY DISTRICT IN NP.....	134
8.3	MINOR TANKS BY DISTRICT IN NP - 2009.....	135
8.4	RIVER BASINS IN NP- 2009.....	136
8.5.1	SALT WATER EXCLUSION SCHEME. - JAFFNA DISTRICT.....	137
8.5.2	SALT WATER EXCLUSION SCHEME. - JAFFNA DISTRICT.....	138

09. *INDUSTRIES*

9.1	MAJOR INDUSTRIES IN NP RUN BY CENTER - 2009.....	139
9.2	SMALL INDUSTRIES CENTRES ASSISTED BY NP (DISTRICT WISE)- 2009.....	140
9.3.	DETAILS OF SMALL INDUSTRIES CENTRES IN NP - 2009.....	141
9.4	DETAILS OF HANDLOOM CENTRES IN NP- 2009	142
9.5	PETROLEUM PRODUCT DISTRIBUTION BY CEYLON PETROLIUM COORPORATION IN NP – 2009.....	143

10. *CO- OPERATIVE*

10.1	NUMBER OF CO-OPERATIVE SOCIETIES BY ACCD DIVISION, NP. - 2009.....	145
10.2	MEMBERSHIP OF CO- OPERATIVE SOCIETIES BY ACCD DIVISION, NP. – 2009.....	146
10.3	CO – OPERATIVE OPERATIONAL CENTERS BY ACCD DIVISION, NP. – 2009.....	147
10.4	REGISTRATION OF CO – OPERATIVE SOCIETIES BY ACCD DIVISION, NP. - 2009.....	148
10.5	PALM PRODUCTION IN NP. - 2009	149
10.6	MILK PRODUCTS & SALES BY ACCD DIVISION, NP – 2009.....	150

11 . SOCIAL SERVICES

11.1	BENEFICIARIES UNDER SOCIAL SERVICES ASSISTANCE BY DISTRICT IN NP – 2009	151
11.2.1	ASSISTANCE TO CHILDREN IN HOME, NP – 2009.....	153
11.2.2	ASSISTANCE TO DISABLED IN NP – 2009.....	155
11.2.3	ASSISTANCE TO ELDERS DAYCARE CENTERS IN NP – 2009.....	155
11.2.4	ASSISTANCE TO CHILDREN IN DAY CARE CENTERS IN NP - 2009.....	157
11.2.5	PROVIDING FIT PERSON AIDS TO BRIGHT CHILDREN OF LOW INCOME FAMILIES WHO ARE KEEN ON EDUCATION – 2009.....	157
11.3	HANDICAPPED ASSISTED WITH TRY CYCLE, ARTIFICIAL LEG AND ETC. NP – 2009.....	159
11.4	DISABLED PERSONS BY DISTRICT , NP – 2009.....	161
11.5.1	DISABLED PERSONS BY DS DIVISION, NP – 2009.....	163
11.5.2	DISABLED PERSONS BY DS DIVISION, NP – 2009.....	164
11.6	DETAILS OF ORPHANS BY DISTRICTS, NP – 2009	165
11.7	DETAILS OF CHILD ABUSE BY DISTRICTS, NP – 2009.....	166
11.8	OTHER DETAILS OF ORPHANS BY DISTRICT,NP - 2009.....	167

12. REHABILITATION

12.1.1	INFORMATION ON DISPLACED PERSONS & ECONOMICALLY AFFECTED PERSON IN MULLAITIVU DISTRICT AS AT 31.12.2009	168
12.1.2	INFORMATION ON DISPLACED PERSONS & ECONOMICALLY AFFECTED PERSONS IN VAVUNIYA DISTRICT. - AS AT 31.12.2009	169
12.1.3	INFORMATION ON DISPLACED PERSONS & ECONOMICALLY AFFECTED PERSONS IN MANNAR DISTRICT. -AS AT 31.12.2009	170

12.1.4	INFORMATION ON DISPLACED PERSONS & ECONOMICALLY AFFECTED PERSONS IN KILINOCHCHI DISTRICT - 2009	171
12.1.5	INFORMATION ON DISPLACED PERSONS & ECONOMICALLY AFFECTED PERSONS IN JAFFNA DISTRICT.- 2009.....	172
12.2	PARTICULARS OF RETURNEE & INTERNAL DISPLACED PERSONS – 2009	173
12.3	ISSUES OF DRY RATION BY DIVISIONS, NP – 2009	174
12.4	DETAILS OF MINES CAUSALITIES BY DS DIVISIONS – 2009	175
12.5	DETAILS OF PENSIONERS BY DISTRICT – 2009	176
12.6.1	PLACES OF WORSHIPS BY DS DIVISIONS – 2009	177
12.6.2	PLACES OF WORSHIPS BY DS DIVISIONS – 2009	178
12.7	DETAILS OF COMMUNITY BASED ORGANIZATIONS BY DS DIVISIONS – 2009	179

13. POWER

13.1.	ELECTRICITY UTILIZATION BY PROVINCE IN NP. _ 1996 – 2009.....	180
13.2	MAINTENANCE OF AREA LINE – 2008 & 2009.....	181
13.3	ELECTRICITY CONSUMER SERVICE BY CONSUMER – 2009	182

14 TRANSPORT AND COMMUNICATION

14.1.1	INFORMATION ON MAJOR ROADS IN MULLAITIVU DISTRICT.....	183
14.1.2	INFORMATION ON MAJOR ROADS IN VAVUNIYA DISTRICT	184
14.1.3	INFORMATION ON MAJOR ROADS IN MANNAR DISTRICT	185
14.1.4	INFORMATION ON MAJOR ROADS IN KILINOCHCHI DISTRICT	186
14.1.5.1	INFORMATION ON MAJOR ROADS IN JAFFNA DISTRICT	187

14.1.5.2	INFORMATION ON MAJOR ROADS IN JAFFNA DISTRICT	188
14.2	INFORMATION ON C & D CLASS ROADS BY DISTRICT IN NP	189
14.3.1	LENGTH OF C CLASS ROADS IN MULLAITIVU DISTRICT	190
14.3.2	LENGTH OF D CLASS ROADS IN MULLAITIVU DISTRICT	191
14.3.3	LENGTH OF C CLASS ROADS IN VAVUNIYA DISTRICT	192
14.3.4	LENGTH OF D CLASS ROADS IN VAVUNIYA DISTRICT	193
14.3.5	LENGTH OF C CLASS ROADS IN MANNAR DISTRICT	194
14.3.6	LENGTH OF D CLASS ROADS IN MANNAR DISTRICT	195
14.3.7	LENGTH OF C & D CLASS ROADS IN KILINOCHCHI DISTRICT	196
14.3.8	LENGTH OF C CLASS ROADS IN JAFFNA DISTRICT	197
14.3.9	LENGTH OF C CLASS ROADS IN JAFFNA DISTRICT	198
14.3.10	LENGTH OF C CLASS ROADS IN JAFFNA DISTRICT	199
14.3.11	LENGTH OF C CLASS ROADS IN JAFFNA DISTRICT	200
14.3.12	LENGTH OF D CLASS ROADS IN JAFFNA DISTRICT	201
14.4	REVENUE COLLECTION BY DISTRICT IN NORTHERN PROVINCE. _ 2009	202
14.5	REVENUE COLLECTION BY DISTRICT IN NP. _ 2003 – 2009	203
14.6	REVENUE LICENSE BOOK ISSUED BY DISTRICT IN NP - 2009	205
14.7	VEHICLE LICENSE ISSUED BY DISTRICT IN NP 2009	206
14.8	POST OFFICE BY DISTRICT IN NP. – 2009	207
14.9.1	DETAILS OF POST OFFICE IN NP – 2009	208
14.9.2	DETAILS OF POST OFFICE IN NP – 2009	209
14.9.3	DETAILS OF POST OFFICE IN NP – 2009	210
14.9.4	DETAILS OF POST OFFICE IN NP – 2009	211

15. HOUSING

15.1	HOUSING PROGRAMME IN MULLAITIVU DISTRICT – 2009.....	212
15.2	HOUSING PROGRAMME IN VAVUNIYA DISTRICT. – 2009	213
15.3	HOUSING PROGRAMME IN MANNAR DISTRICT. – 2009	214
15.4	HOUSING PROGRAMME IN KILINOCHCHI DISTRICT – 2009.....	215
15.5	HOUSING PROGRAMME IN JAFFNA DISTRICT – 2009	216

16. HEALTH

16.1	MEDICAL / HEALTH INSTITUTIONS BY REGION / DISTRICT, NP – 2009	217
16.2.1	DISTRIBUTION OF MEDICAL INSTITUTIONS & BEDS STRENGTH, NP – 2009.....	218
16.2.2	DISTRIBUTION OF MEDICAL INSTITUTIONS & BEDS STRENGTH, NP – 2009.....	219
16.2.3	DISTRIBUTION OF MEDICAL INSTITUTIONS & BEDS STRENGTH, NP – 2009.....	220
16.2.4	DISTRIBUTION OF MEDICAL INSTITUTIONS & BEDS STRENGTH, NP – 2009.....	221
16.3	OUTDOOR PATIENTS TREATED BY UTILIZATION OF HEALTH SERVICES, NP. – 2009	222
16.4	IN- DOOR PATIENTS TREATED BY UTILIZATION OF HEALTH SERVICES, NP. – 2009.....	223
16.5	PREVENTIVE CARE INSTITUTION IN NP - 2009.....	224
16.6	AYURVEDHA HOSPITAL IN NP- 2009	224
16.7	LABORATORIES, BLOOD BANK, BIO MEDICAL ENGINEERING UNIT IN NP	225
16.8.1	HEALTH STATUS AND HEALTH SERVICES PROVISIONAL INDICATORS,NP.- 2009.....	226
16.8.2	HEALTH STATUS AND HEALTH SERVICES PROVISIONAL INDICATORS,NP.- 2009.....	227
16.8.3	HEALTH STATUS AND HEALTH SERVICES PROVISIONAL INDICATORS,NP.- 2009.....	228
16.8.4	HEALTH STATUS AND HEALTH SERVICES PROVISIONAL INDICATORS,NP.- 2009.....	229

16.9	BIRTH, DEATH & MORTALITY RATES, NP - 2009	230
16.10	NEW ACCEPTANCE OF FAMILY PLANNING - 2009	231
16.11	INCIDENCE OF SELECTED NOTIFIABLE DISEASES & DEATHS, NP - 2009	232
16.12	MALARIA CONTROL IN NP. - 2009	233

17. EDUCATION

17.1	SCHOOLS BY TYPE AND STATUS BY DISTRICT ,NP- AS ON 01.02.2010	234
17.2	CATEGORY OF SCHOOLS BY TYPE AND STATUS IN NP, 01.02.2010	235
17.3	DISTRIBUTION OF SCHOOLS BY TYPE IN ZONES AS ON 01.02.2010.....	236
17.4	DISTRIBUTION OF SCHOOLS BY STATUS AND TYPE IN ZONES AS ON 01.02.2010	237
17.5	DISTRIBUTION OF SCHOOLS BY TYPE & CATEGORY IN ZONES AS ON 01.02.2010.....	238
17.6	FUNCTIONING SCHOOLS BY DISTRICT , NP- 01.02.2010	239
17.7	FUNCTIONING SCHOOLS BY MEDIUM, NP - AS ON 01.02.2010.....	240
17.8	FUNCTIONING SCHOOLS BY GENDER, NP AS ON 01.02.2010	241
17.9	FUNCTIONING SCHOOLS BY TYPE AND MEDIUM , NP AS ON 01.02.2010	242
17.10	NON – FORMAL CENTRES AND STUDENTS BY DISTRICT IN NP – 2010	243
17.11	COMPARISON OF STUDENT ENROLLMENT IN GRADE I, NP – 2000- 2009	244
17.12	SCHOOLS BY SIZE OF POPULATION, NP – 01.02.2010.....	246
17.13	STUDENTS IN SCHOOLS BY MEDIUM & SEX, NP AS ON 01.02.2010.....	247
17.14	TEACHER CATEGORY BY DISTRICT, NP – 01.02.2010.....	248
17.15	NUMBER OF HANDICAPPED CHILDREN BY DISTRICTS IN NP – 01.02.2010.....	249
17.16	PARTICULARS OF EDUCATIONAL DIVISIONS IN ZONE, NP	250

18. ADMINISTRATION AND LOCAL GOVERNMENT

18.1	GNN, DS DIVISION, PS, UC AND MC BY DISTRICT IN NP	251
18.2	NAME AND LOCATION OF LOCAL AUTHORITIES BY DISTRICT IN NP	252
18.3.1	POPULATION, AREA, SERVICES, INSTITUTION AND REVENUE OF LOCAL AUTHORITIES. – MULLAITIVU DISTRICT - 2009	253
18.3.2	POPULATION, AREA, SERVICES, INSTITUTION AND REVENUE OF LOCAL AUTHORITIES. – VAVUNIYA DISTRICT. - 2009.....	254
18.3.3	POPULATION, AREA, SERVICES, INSTITUTION AND REVENUE OF LOCAL AUTHORITIES. – VAVUNIYA DISTRICT. - 2009.....	255
18.3.4	POPULATION, AREA, SERVICES, INSTITUTION AND REVENUE OF LOCAL AUTHORITIES. – MANNAR DISTRICT. - 2009.....	256
18.3.5	POPULATION, AREA, SERVICES, INSTITUTION AND REVENUE OF LOCAL AUTHORITIES. – MANNAR DISTRICT. - 2009.....	257
18.3.6	POPULATION, AREA, SERVICES, INSTITUTION AND REVENUE OF LOCAL AUTHORITIES. – KILINOCHCHI DISTRICT. - 2009	258
18.3.7	POPULATION, AREA, SERVICES, INSTITUTION AND REVENUE OF LOCAL AUTHORITIES – JAFFNA DISTRICT - 2009.....	259
18.3.8	POPULATION, AREA, SERVICES, INSTITUTION AND REVENUE OF LOCAL AUTHORITIES – JAFFNA DISTRICT - 2009.....	260
18.3.9	POPULATION, AREA, SERVICES, INSTITUTION AND REVENUE OF LOCAL AUTHORITIES. – JAFFNA DISTRICT. - 2009	261
18.3.10	POPULATION, AREA, SERVICES, INSTITUTION AND REVENUE OF LOCAL AUTHORITIES. – JAFFNA DISTRICT. – 2009	262
18.4	PARTICULARS OF CHANNELS IN LOCAL AUTHORITY BY DISTRICTS.....	263

18.5	MOTHER & CHILD CARE UNIT IN LOCAL AUTHORITIES BY DISTRICTS.....	264
18.6	COMMUNITY CENTERS IN LOCAL AUTHORITIES BY DISTRICTS	265
19.	BANKING	
19.1	BANKS BY DISTRICT IN NP.- 2009.....	266
19.2	CO-OPERATIVE RURAL BANKS BY ACCD DIVISION IN NP – 2009.....	267
20.	OTHERS	
20.1	INTERNATIONAL N.G.OO.- MULLAITIVU DISTRICT – 2007	268
20.2.1	LOCAL N.G.OO.- VAVUNIYA DISTRICT – 2009.....	269
20.2.2	LOCAL N.G.OO.- VAVUNIYA DISTRICT – 2009.....	270
20.2.3	INTERNATIONAL N.G.OO.- VAVUNIYA DISTRICT – 2009.....	271
20.2.4	UN AGENCIES .- VAVUNIYA DISTRICT – 2009	272
20.3.1	LOCAL N.G.OO.- MANNAR DISTRICT – 2008	273
20.3.2	LOCAL N.G.OO.- MANNAR DISTRICT – 2008	274
20.3.3	INTERNATIONAL N.G.OO.- MANNAR DISTRICT – 2008	275
20.4	INTERNATIONAL N.G.OO.- KILINOCHCHI DISTRICT – 2006.....	276
20.5.1	LOCAL N.G.OO.- JAFFNA DISTRICT – 2008	277
20.5.2	INTERNATIONAL N.G.OO.- JAFFNA DISTRICT –2008.....	278

FIGURES OF CONTENTS

1.1	LAND AREA OF NORTHERN PROVINCE BY DISTRICT	02
1.2	AREA OF MULLAITIVU DISTRICT BY DIVISIONAL SECRETARIAT DIVISIONS.....	03
1.3	AREA OF KILINOCHCHI DISTRICT BY DIVISIONAL SECRETARIAT DIVISIONS	03
1.4	ADMINISTRATIVE BOUNDARIES - MULLAITIVU DISTRICT	04
1.5	ADMINISTRATIVE BOUNDARIES - KILINOCHCHI DISTRICT	04
1.6	AREA OF VAVUNIYA DISTRICT BY DIVISIONAL SECRETARIAT DIVISION	09
1.7	AREA OF MANNAR DISTRICT BY DIVISIONAL SECRETARIAT DIVISION	09
1.8	ADMINISTRATIVE BOUNDARIES - VAVUNIYA DISTRICT.....	10
1.9	ADMINISTRATIVE BOUNDARIES - MANNAR DISTRICT	10
1.10	AREA OF JAFFNA DISTRICT BY DIVISIONAL SECRETARIAT DIVISION	16
1.11	ADMINISTRATIVE BOUNDARIES - JAFFNA DISTRICT	17
2.1	POPULATION BY ETHNIC GROUP IN NP & SRI LANKA 1981	32
2.2	POPULATION DENSITY BY DISTRICT – 1981 & 2001.....	37
4.1	FOREST RESERVE IN NP BY DISTRICT	59
5.1	CULTIVATION PROGRAMME OF PADDY EXTENT(Ha) IN NP – 2008/2009 – MAHA2009 YALA	64
5.2.1	ACHIEVEMENT OF OTHER FIELD CROPS EXTENT(Ha) IN NP – MAHA 2008/2009.....	70
5.2.2	ACHIEVEMENT OF OTHER FIELD CROPS EXTENT(Ha) IN NP – YALA 2009.....	70
5.2.3	ACHIEVEMENT OF OTHER FIELD CROPS EXTENT(Ha) IN NP – MAHA 2009/2010.....	70
5.3	EXTENT (Ha) OF SELECTED FRUITS IN NP – 2006 – 2009	81
6.1	LIVESTOCK POPULATION BY DISTRICT IN NP – 2009	93
6.2	LIVESTOCK POPULATION BY DISTRICT IN NP- 2005 – 2009.....	94

6.3	ARTIFICIAL INSEMINATION OF CATTLE AND GOAT IN NP – 2003 – 2009.....	97
6.4	ISSUE OF CHICKS IN NP – 2003 – 2009	100
6.5	VACCINATION IN CATTLE AND POULTRY IN NP – 2003 – 2009.....	103
6.6	MILK COLLECTION BY DISTRICT IN NP – 2005 - 2009.....	106
9.1	PETROLEUM PRODUCTION DISTRIBUTION BY CEYLON PETROLEUM COOPERATION IN NP – 2004-2009	144
11.1	BENEFICIARIES UNDER SOCIAL SERVICE IN NP – 2003 – 2009.....	152
11.2	CHILDREN BENEFITED IN HOME, NP (2003 – 2009).....	154
11.3	DISABLED BENEFITED IN HOME, NP (2003 – 2009)	156
11.4	CHILDREN BENEFITED IN DAY CARE CENTRES, NP (2003 – 2009)	158
11.5	HANDICAPPED ASSISTED BY EQUIPMENT , NP – 2003-2009	160
11.6	DISABLED PERSON IN NP – 2003-2009	162
14.1	REVENUE COLLECTION IN NP – 2003- 2009.....	204
17.1	COMPARISON OF STUDENT ENROLLMENT IN GRADE I (2000 – 2009).....	245



Table: 1.1 LAND AREA OF NORTHERN PROVINCE BY DISTRICT

District	Total Area		Land Area		Inland Water	
	Sq.Km	Percent	Sq.Km	Percent	Sq.Km	Percent
<i>Northern</i>	8847.98	100.00	8596.61	100.00	251.30	100.00
Mullaitivu	2616.90	29.58	2516.90	29.28	100.00	39.79
Vavuniya	1966.90	22.23	1966.90	22.88	0.00	0.00
Mannar	2002.07	22.63	1991.00	23.16	11.00	4.38
Kilinochchi	1237.11	13.98	1192.81	13.88	44.30	17.63
Jaffna	1025.00	11.58	929.00	10.81	96.00	38.20

Source: Provincial Public Administration, NP.

Figure 1.1 LAND AREA OF NORTHERN PROVINCE BY DISTRICT

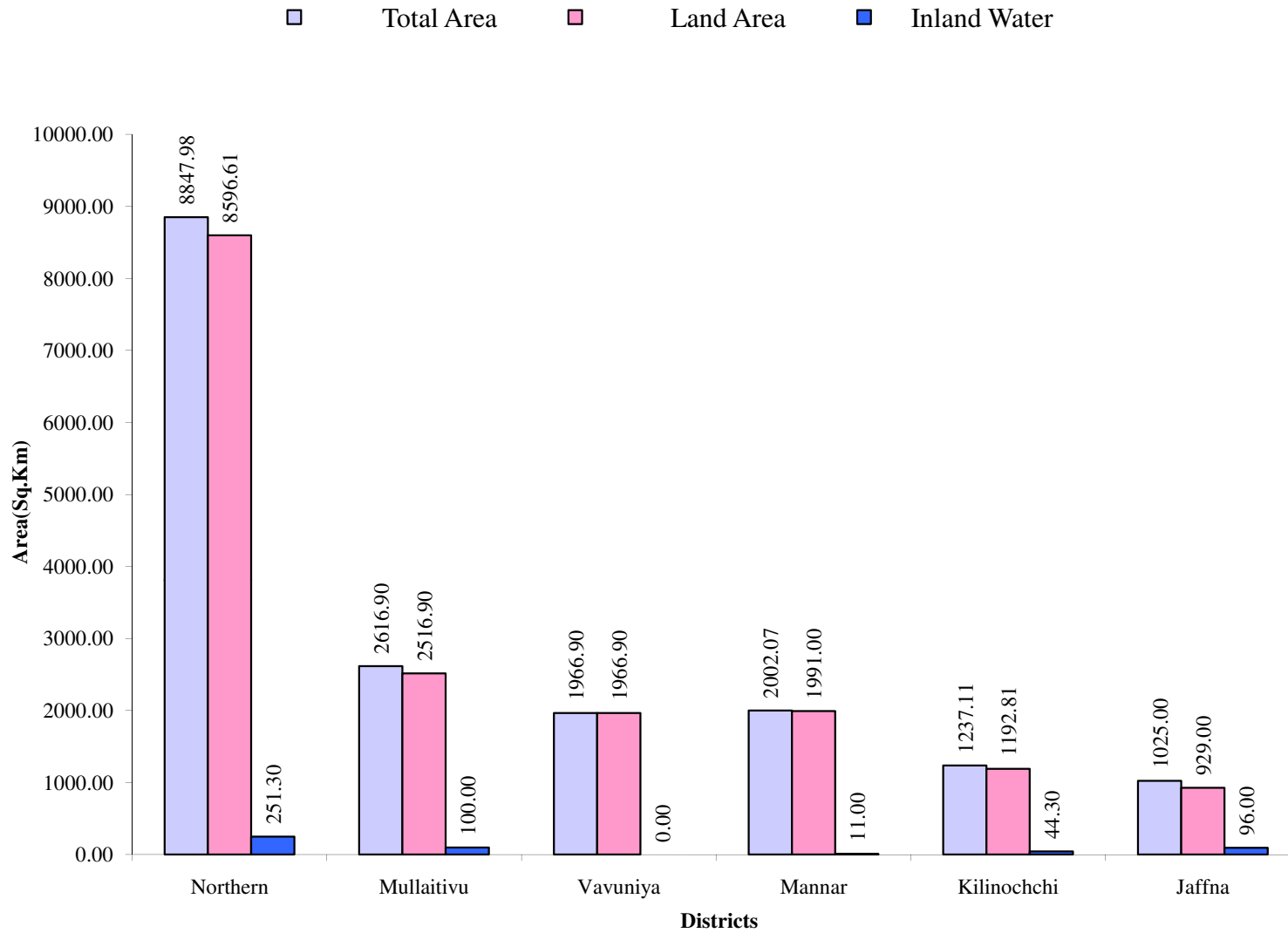


Table: 1.2 AREA OF DIVISIONAL SECRETARY'S DIVISIONS - MULLAITIVU

<i>District : Mullaitivu</i>	
D.S Division	Area in Sq Km
Maritime Pattu	744.60
Thunukkai	347.30
Puthukudiyiruppu	371.00
Oddusuddan	639.00
Manthai East	515.00
Total	2616.90

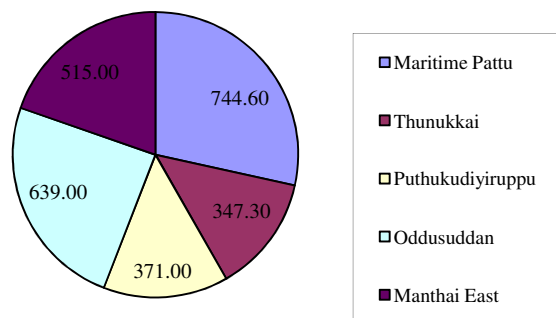


Figure : 1.2 AREA OF MULLAITIVU DISTRICT BY DIVISIONAL SECRETARIAT'S DIVISION, NP

Source: District Secretariat Mullaitivu

Table: 1.3 AREA OF DIVISIONAL SECRETARY'S DIVISIONS - KILINOCHCHI DISTRICT

<i>District : Kilinochchi</i>	
D.S Division	Area in Sq.Km
Karachchi	410.96
Kandawalai	209.70
Palai	167.70
Poonagary	448.75
Total	1237.11

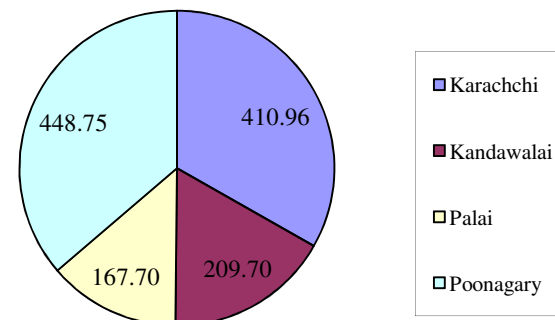
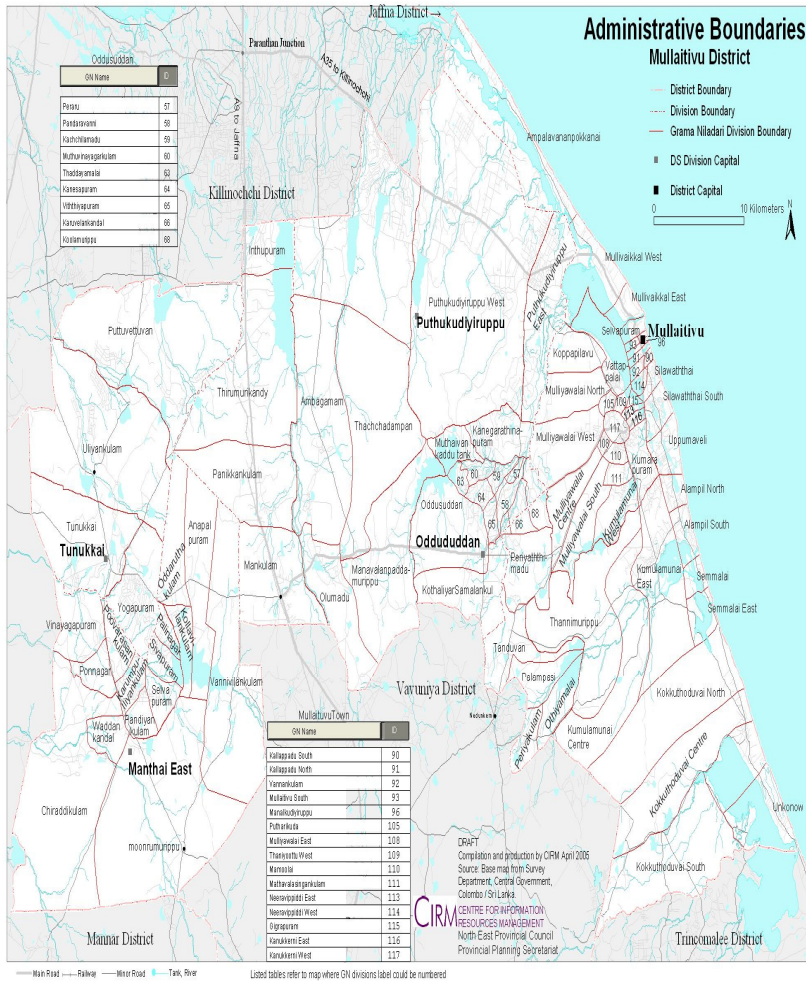


Figure: 1.3 AREA OF KILINOCHCHI DISTRICT BY DIVISIONAL SECRETARIAT'S DIVISIONS, NP

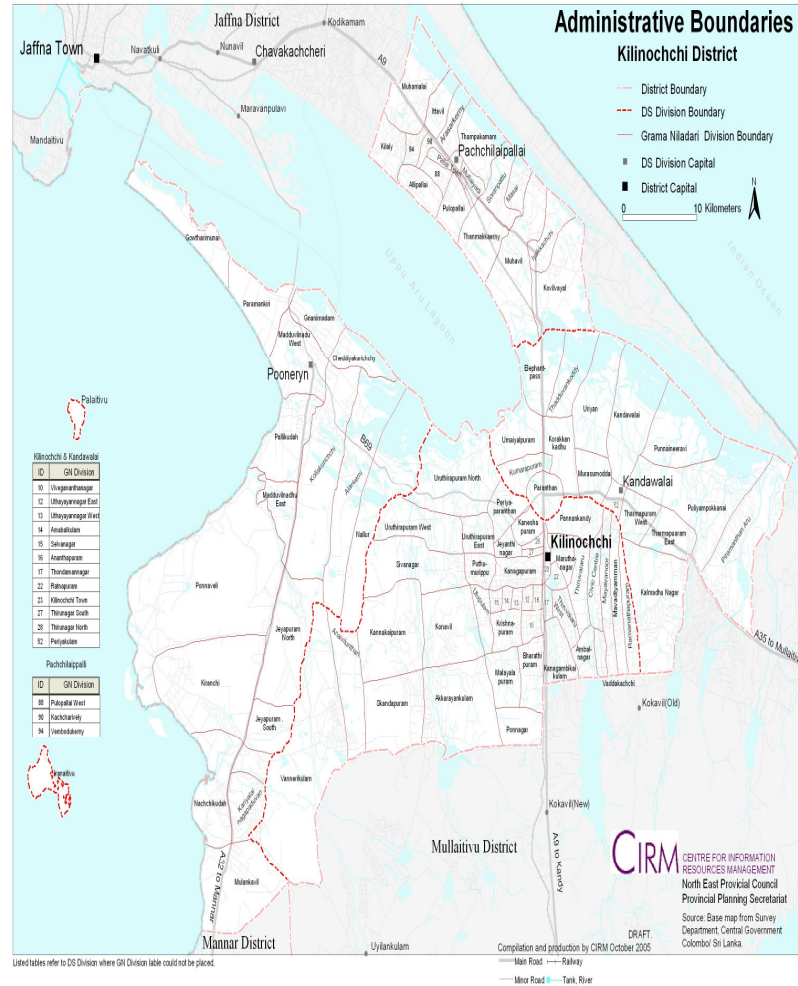
Source: District Secretariat Kilinochchi

Figure 1.4 ADMINISTRATIVE BOUNDARIES - MULLAITIVU DISTRICT



Source: CIRM, EP

Figure 1.5 ADMINISTRATIVE BOUNDARIES - KILINOCHCHI DISTRICT



Source: CIRM, EP

Table 1.4.1 GN DIVISION IN DIVISIONAL SECRETARIAT DIVISION - MULLAITIVU DISTRICT

DS DIVISION -Puthukkudiyiruppu

S.No	GN Division	GN Division No
1	Puthukkudiyiruppu East	36
2	Sivanagar	37
3	Manthuvil	38
4	Malligaitheevu	39
5	Ananthapuram	40
6	Puthukkudiyiruppu West	41
7	Kombavil	42
8	Iranaipalai	43
9	Thevipuram	44
10	Vallipuram	45
11	Udayarkaddu North	46
12	Udayarkaddu South	47
13	Suthanthirapuram	48
14	Visvamadu west	49
15	Visvamadu East	50
16	Manikkapuram	51
17	Theravil	52
18	Vallavarapuram	53
19	Mannakandal	54

DS DIVISION -Oddusuddan

S.No	GN Division	GN Division No
1	Muththayankaddu Kulam	55
2	Kanagaratnapuram	56
3	Peraru	57
4	Pandaravanni	58
5	Katchilaimadu	59
6	Muththuvinayagapuram	60
7	Oddusuddan	61
8	Kathaliyar Samalankulam	62
9	Thaddayamalai	63
10	Ganeshapuram	64
11	Vithiyapuram	65
12	Karuvelankandal	66
13	Puliyankulam	67
14	Koolamurippu	68
15	Manavalanpaddamurippu	69
16	Thachchadampan	70
17	Olumadu	71
18	Ampagaman	72
19	Mankulam	73
20	Panikkankulam	74

S.No	GN Division	GN Division No
21	Thirumurukandy	75
22	Inthupuram	76
23	Oththimalai	123
24	Periyakulam	124
25	Thanduwan	125
26	Periyalthimadu	126
27	Palampasi	127

DS DIVISION -Manthai East

S.No	GN Division	GN Division No
1	Vannivilankulam	1
2	Ampalpuram	2
3	Kollavilankulam	3
4	Oddaruthakulam	4
5	Sivapuram	5
6	Palinagar	6
7	Karumpulliyar	7
8	Poovarasankulam	8
9	Pandiyankulam	9
10	Selvapuram	10
11	Moonrumurippu	11
12	Naddankandal	12
13	Vinayagapuram	13
14	Ponnagar	14
15	Siraddikulam	15

Source: District Statistical Hand Book, District Secretariat, Mullaitivu

Table 1.4.2 GN DIVISION IN DIVISIONAL SECRETARIAT DIVISION - MULLAITIVU DISTRICT

DS DIVISION -Maritimepattu

S.No	GN Division	GN Division No
1	Kokulai west	77
2	Kokulai East	78
3	Karunaddukerny	79
4	Kokkuthoduvai south	80
5	Kokkuthoduvai North	81
6	Kokkuthoduvai Center	82
7	Semmalai west	83
8	Semmalai	84
9	Uppumavelli	85
10	Alambil North	86
11	Alampil south	87
12	Silawaththai	88
13	Silawaththai south	89
14	Kallappau south	90
15	Kallappau north	91
16	Vannankulam	92
17	Mullaitivu south	93
18	Selvapuram	94
19	Kovil kudiyruppu	95
20	Manalkudiyiruppu	96
21	Mullaitivu town	97
22	Mullivaikkal East	98

S.No	GN Division	GN Division No
23	Mullivaikkal West	99
24	Ambalavanan Pokkanai	100
25	Vattapalai	101
26	Keppapilavu	102
27	Mulliyawalai west	103
28	Mulliyawalai North	104
29	Putharikadu	105
30	Mulliyawalai Centre	106
31	Muliyavalai South	107
32	Mulliyavalai East	108
33	Thanniryoottu West	109
34	Mamoolai	110
35	Mathavalasingankulam	111
36	Thanniyoothu East	112
37	Neeravipiddi East	113
38	Neeravipiddi West	114
39	Gigrapuram	115
40	Kanukerny East	116
41	Kanukerny West	117
42	Kumarapuram	118
43	Kumulamunai west	119
44	Thannimurippu	120
45	Kumulamunai east	121
46	Kumulamunai Centre	122

DS DIVISION -Thunukkai

S.No	GN Division	GN Division No
1	Thunukkai	16
2	Kalvilan	17
3	Uyilankulam	18
4	Yogapuram	19
5	Mallavi	20
6	Yogapuram Centre	21
7	Thirunagar	22
8	Puthuvedduvan	23
9	Amaithipuram	24
10	Amplapperumalkulam	25
11	Alankulam	26
12	Therankandal	27
13	Yogapuram East	28
14	Pugalenthynagar	29
15	Parathinagar	30
16	Anichchiyankulam	31
17	Thenniyankulam	32
18	Palayamurukandy	33
19	Iyankulam	34
20	Koddaikaddiyakulam	35

Source: District Statistical Hand Book, District Secretariat, Mullaitivu

Table 1.5.1 GN DIVISION IN DIVISIONAL SECRETARIAT DIVISION - KILINOCHCHI DISTRICT

DS DIVISION : Karachchi

S.No	GN Division	GN Division No
1	Vannerikulam	KN/01
2	Anaivilunthankulam	KN/02
3	Kannakaipuram	KN/03
4	Skandapuram	KN/04
5	Akkarayankulam	KN/05
6	Konavil	KN/06
7	Ponnagar	KN/07
8	Bharathipuram	KN/08
9	Malayalapuram	KN/09
10	Vivegananthangar	KN/10
11	Krishnapuram	KN/11
12	Uthayanagar East	KN/12
13	Uthayanagar West	KN/13
14	Ambalkulam	KN/14
15	Selvanagar	KN/15
16	Ananthapuram	KN/16
17	Thondamannagar	KN/17
18	Kanagambigaikulam	KN/18
19	Ambalnagar	KN/19
20	Thiruvaiaru	KN/20
21	Thiruvaiaru West	KN/21

S.No	GN Division	GN Division No
22	Ratnapuram	KN/22
23	Kilinochchi town	KN/23
24	Maruthanagar	KN/24
25	Pannankandy	KN/25
26	Kanagapuram	KN/26
27	Thirunagar south	KN/27
28	Thirunagar North	KN/28
29	Kaneshapuram	KN/29
30	Jeyanthinagar	Kn/30
31	Periyaparanthan	Kn/31
32	Uruthirapuram North	Kn/32
33	Uruthirapuram East	Kn/33
34	Uruthirapuram West	Kn/34
35	Sivanagar	Kn/35
36	Ootupulam	KN/36
37	Puthumurippu	KN/37
38	Vaddakachchi	KN/38
39	Civic Centre	KN/39
40	Mayavanoor	KN/40
41	Ramanathapuram	KN/41
42	Mavadiyamman	KN/42

DS DIVISION :Kandawalai

S.No	GN Division	GN Division No
1	Kumarapuram	KN/43
2	Paranthan	KN/44
3	Umayalpuram	KN/45
4	Elephantpass	KN/46
5	Thadduvankoddy	Kn/47
6	Korakkankadhu	Kn/48
7	Uriyan	KN/49
8	Murasumoddai	KN/50
9	Kandawalai	KN/51
10	Periyakulam	KN/52
11	Kalmadunagar	KN/53
12	Tharmapuram West	KN/54
13	Tharmapuram east	KN/55
14	Puliyampokkanai	KN/56
15	Punnaineeravi	KN/57
16	Piramanthanaru	KN/58

Source: District Statistical Hand Book, District Secretariat, Kilinochchi

Table 1.5.2 GN DIVISION IN DIVISIONAL SECRETARIAT DIVISION - KILINOCHCHI DISTRICT

DS DIVISION : Poonagary

S.No	GN Division	GN Division No
1	Nallur	KN/59
2	Alankerny	KN/60
3	Kollakurichchi	KN/61
4	Cheddiyakurichchi	KN/62
5	Gnanimadam	KN/63
6	Madduvilnadhu East	KN/64
7	Pallikkudah	KN/65
8	Madduvilnadhu West	KN/66
9	Paramankirai	KN/67
10	Gowtharimunai	KN/68
11	Jeyapuram North	KN/69
12	Jeyapuram South	KN/70
13	Kariyalainagapaduvan	KN/71
14	Pallavarayankadhu	KN/72
15	Mulankavil	KN/73
16	Nachchikudah	KN/74
17	Kiranchi	KN/75
18	Ponnaveli	KN/76
19	Iranaithevu	KN/77

DS DIVISION : Pachchipalaipalli

S.No	GN Division	GN Division No
1	Kovilvayal	KN/78
2	Iyakkachchi	KN/79
3	Mugavil	KN/80
4	Masar	KN/81
5	Soranpattu	KN/82
6	Tharmakerny	KN/83
7	Pulopallai	KN/84
8	Mullaiyady	KN/85
9	Thampakamam	KN/86
10	Pallai town	KN/87
11	Pulopallai west	KN/88
12	Allipalai	KN/89
13	Kachcharvely	KN/90
14	Arasarkerny	KN/91
15	Ittavil	KN/92
16	Mugamalai	KN/93
17	Vembodukerny	KN/94
18	Kilaly	KN/95

Source: District Statistical Hand Book, District Secretariat, Kilinochchi

Table: 1.6 AREA OF DIVISIONAL SECRETARY'S DIVISIONS - VAVUNIYA .

<i>District : Vavuniya</i>	
D.S Division	Area in Sq.Km
Vavuniya South (Tamil Div.)	609.70
Vavuniya South(Sinhala Div.)	188.50
Vavuniya North	769.60
Cheddikulam	399.10
Total	1966.90

Source: District Secretariat Vavuniya

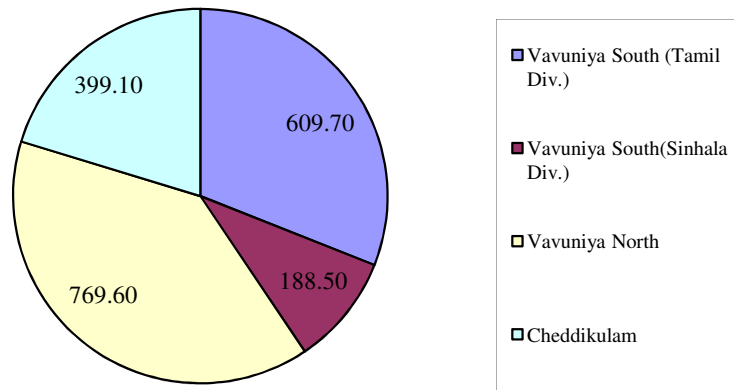


Figure 1.6 - AREA OF VAVUNIYA DISTRICT BY DIVISIONAL SECRETARIAT'S DIVISION, NP

Table: 1.7 AREA OF DIVISIONAL SECRETARY'S DIVISIONS - MANNAR DISTRICT.

<i>District : Mannar</i>	
D.S Division	Area in Sq.Km
Mannar Town	226.88
Nanattan	129.25
Madhu	512.82
Musali	474.22
Manthai West	658.90
Total	2002.07

Source: District Secretariat Mannar

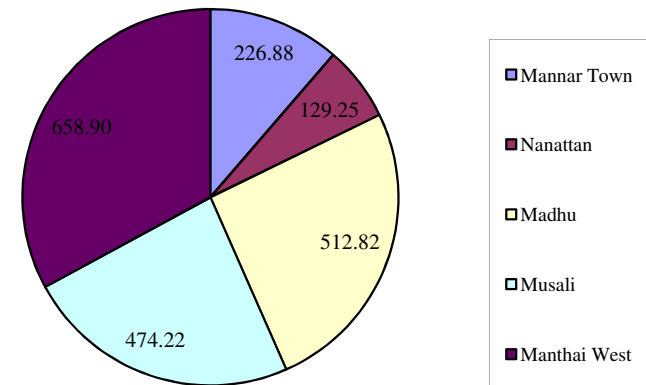
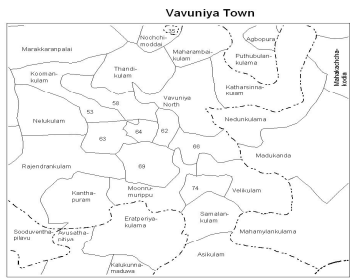
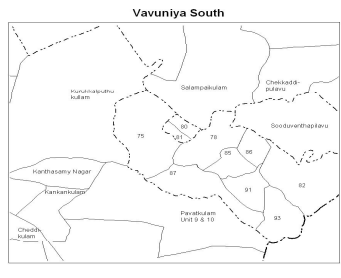
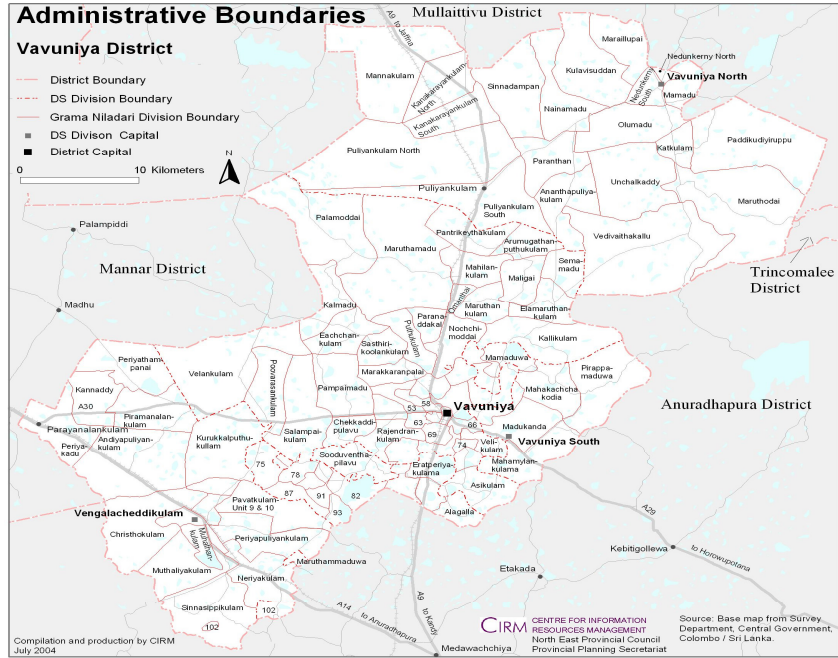


Figure 1.7 AREA OF MANNAR DISTRICT BY DIVISIONAL SECRETARIAT'S DIVISION , NP

Figure 1.8 ADMINISTRATIVE BOUNDARIES - VAVUNIYA DISTRICT



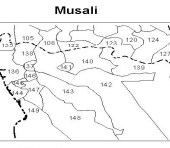
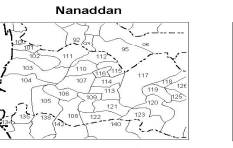
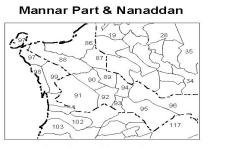
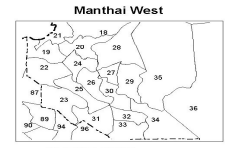
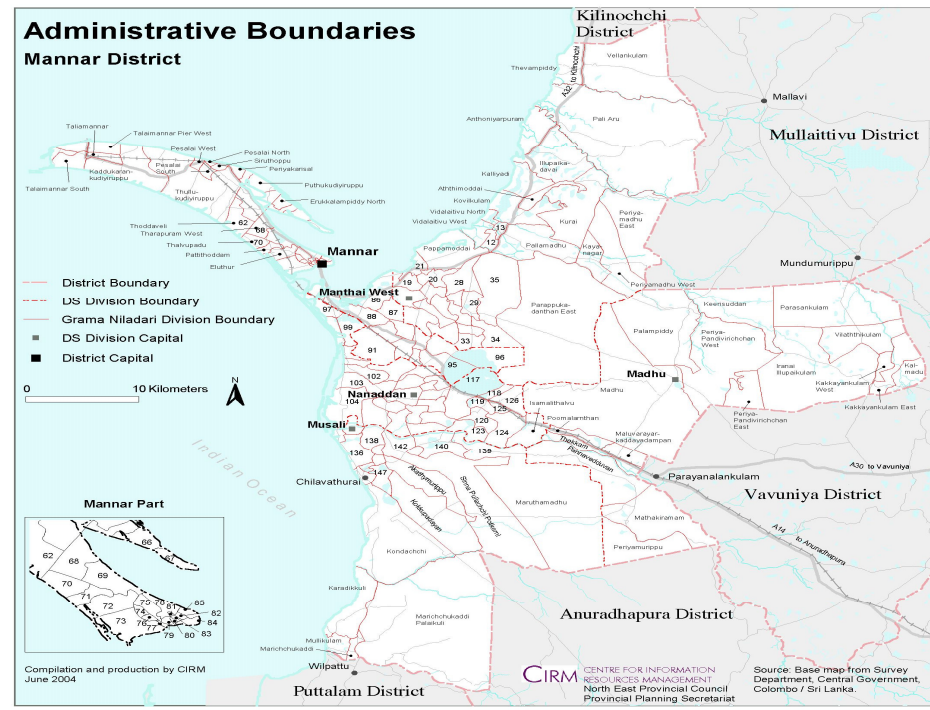
ID	GN Division	ID	GN Division
70	Rangethigama	66	Pavakulam Unit 2
71	Poomadava	67	Acre 600 L.B Colony
75	Pavakulam Unit 4	61	Acre 20, 40, 60
81	Pavakulam Unit 5	63	Pariyakulam
82	Track 7	102	Meduhamadava
85	Avaramthilava		

ID	GN Division	ID	GN Division
35	Aghapura	64	Vavuniyapalayankulam
55	Peddinchechchipayankulam	66	Rambakulam
62	Vavuniya Town	69	Thonkai
63	Pandanankulam	74	Kovikulam

Listed tables refer to zoomed map windows of DS Division where GN Division table could not be placed.

Source: CIRM, EP

Figure 1.9 ADMINISTRATIVE BOUNDARIES - MANNAR DISTRICT



ID	GN Division	ID	GN Division
12	Vidalaitivu Central	74	Ennai Nagar
13	Vidalaitivu East	75	Savalkadu
14	Pirappanaddai	76	Pennekadaikkadu West
15	Veddayamurippu	77	Panankaddikodu East
20	Mirukai	78	Sinnakadu
21	Malgaitthudai	79	Pettai
22	Aalangam	80	Peryyakkadu
23	Palaikudi	81	Moora Street
24	Neudunkandal	82	Uppukulam North
25	Sompanai	83	Uppukulam South
26	Karunkandal	84	Pattinai
27	Andekudi	85	Pattinai West
28	Kannady	86	Thirukaleswaram
29	Akkadavai	87	Piriyayavikulam
30	Karunkandal Vannakulam	88	Nesathurai
		89	South Bar
		103	Ummangiri

ID	GN Division	ID	GN Division
90	Nerileesama	97	Vankalai West
91	Puthukannam	98	Vankalai East
92	Uyilankulam	99	Vankalai East
93	Meththodam	100	Thomespuri
94	Vannamoddi	101	Nannivilikulam
95	Uyiritharayankulam	102	Vannichikulam
96	Parappankandai	104	Ummangiri

ID	GN Division	ID	GN Division
104	Achchankulam	116	Murunai
105	Rasamaduru	119	Chundikul
106	Maddakadai	120	Srukandai
107	Nanaddan	121	Pontheeswakkandai
108	Pallankoddi	122	Kalimoddi Puliya
109	Valkupadankandai	123	Paryayikandai
110	Peryyakkodikkadu	124	Kakkadentankulam
111	Ilaaippidy	125	Irakkakulam
112	Ilanthoddi	126	Akkampal
113	Puthrakandam	127	Isamalthivu
114	Razookiputhuvelli	134	Aripu West
115	Kanchithivu	135	Aripu East
116	Aththikul	136	Meththaravelli
117	Cheramanthivu	137	Dandavelli

ID	GN Division	ID	GN Division
138	Poonochchikulam	147	Koofakulam
139	Maruthamaduru	148	Kokkupadayam
140	Veppankulam	149	Kondachchi
141	Pirya Pullachchi Potkerni		
142	Sinna Pullachchi Potkerni		
143	Akathymurippu		
144	Chilavathurai		
145	Saveriyapuram		
146	Puthuvelli		
147	Isamalthivu		

Listed tables refer to zoomed map windows of DS Division where GN Division table could not be placed.

Source: CIRM, EP

Table 1.8.1 GN DIVISION IN DIVISIONAL SECRETARIAT DIVISION - VAVUNIYA DISTRICT

DS DIVISION : Vavuniya

S.No	GN Division	GN Division No	No fo Villages
1	Vavuniya Town	214	3
2	Thandikulam	214A	4
3	Paddanichchipuliyankulam	214B	3
4	Vavuniya North	214C	5
5	Vairavapuliyankulam	214D	5
6	Pandarikulam	214E	3
7	Thonikal	214F	2
8	Moonrumurippu	214G	3
9	Nochchimodai	215	4
10	Maharambaikulam	215A	4
11	Katharsinnakulam	215B	9
12	Kallikulam	215C	6
13	Puthukulam	216	4
14	Paranaddankal	216A	2
15	Rajendrankulam	217	9
16	Poovarasankulam	217A	5
17	Salampaikulam	217B	4
18	Chekkaddipulavu	217C	8
19	Velankulam	217 D	9
20	Nelukulam	218	4
21	Pampaimadu	218A	4
22	Kalmadu	218B	7
23	Marakkaranpalai	218C	5
24	Sasthirikoolankulam	218D	6
25	Eachchankulam	218E	8
26	Koomankulam	218F	1
27	Kanthapuram	218G	4
28	Maruthamadu	219	11
29	Palamodai	219A	8
30	Maruthankulam	220	7
31	Semamadu	220A	3
32	Maligai	220B	6

S.No	GN Division	GN Division No	No fo Villages
33	Pantrikeythakulam	220C	3
34	Omanthai	220D	7
35	Arumugathanouthukulam	220E	5
36	Mahilankulam	220F	5
37	Elamaruthankulam	220G	3
38	Asikulam	244	13
39	Rambaikulam	244A	4
40	Samalankulam	244B	5
41	Kovilkulam	244C	2
42	Velikulam	244D	2

DS DIVISION : Vavuniya South

S.No	GN Division	GN Division No	No fo Villages
1	Periya Ulukulama	C209	3
2	Poomaduwa	C209A	3
3	Track - 7	C209B	4
4	Marathanmaduwa	C209C	5
5	Rangethama	C209D	9
6	Avarantulawa	C209E	3
7	Acre 20,40, 60	C209F	1
8	Acre 400.L.B. Coloni	C209G	6
9	Madukanda	C212	5
10	Erattaperiyakulam	C212A	3
11	Alagalla	C212B	4
12	Avusadapitiya	C212C	6
13	Kalukkunnaduwa	C212D	4
14	Nedunkulama	C212E	2
15	Mahamylankulam	C212F	7
16	Mamaduwa	C213	3
17	Mahakachakodiya	C213A	8
18	Puthubulankulama	C213B	6
19	Pirappanmaduwa	C213C	5
20	Agbopura	C213D	4

Source : District Statistical Hand Book, District Secretariat, Vavuniya

Table 1.8.2 GN DIVISION IN DIVISIONAL SECRETARIAT DIVISION - VAVUNIYA DISTRICT

DS DIVISION : Cheddikulam

S.No	GN Division	GN Division No	No fo Villages
1	Andiyapuliyankulam	207	6
2	Periyathampanai	207A	6
3	Periyakadu	207B	6
4	Kannady	207C	4
5	Piramanalankulam	207D	4
6	Sooduventhapulavu	208	4
7	Kurukkalputhukulam	208A	6
8	Kanthasamy Nagar	208B	3
9	Pavat kulam unit - 5 & 6	208 C	2
10	Pavatkulam Unit 4	208D	2
11	Pavatkulam unit 2	208E	1
12	Muthaliyakulam	210	4
13	Sinnasippikulam	210A	4
14	Neriyakulam	210B	11
15	Periyapuliyankulam	211	11
16	Cheddikulam	211A	4
17	Muhathankulam	211B	2
18	Pavatkulam Unit 9 & 10	211C	5
19	Christthokulam	211D	5
20	Kankankulam	211E	3

DS DIVISION : Vavuniya North

S.No	GN Division	GN Division No	No fo Villages
1	Unchalkaddy	221	5
2	Velivaithakallu	221A	3
3	Maruthodai	221B	4
4	Paddikudiyiruppu	221C	8
5	Katkulam	221D	4
6	Nedunkerny South	222	4
7	Nedunkerny North	222A	4
8	Olumadu	222B	7
9	Mamadu	222C	7
10	Kulavisuddan	222D	12
11	Marailupai	222E	4
12	Paranthan	223	4
13	Ananthapuliyankulam	223A	4
14	Sinnaadampan	223B	8
15	Nainamadu	223C	6
16	Puliyankulam South	224	4
17	Puliyankulam North	224A	5
18	Kanagarayankulam South	225	5
19	Kanagarayankulam North	225A	3
20	Mannakulam	225B	5

Source : District Statistical Hand Book, District Secretariat, Vavuniya

Table 1.9.1 GN DIVISION IN DIVISIONAL SECRETARIAT DIVISION - MANNAR DISTRICT

DS DIVISION : Mannar

S.No	GN Division	GN Division No	No of Villages
1	Talaimannar Village North	MNR/48	2
2	Talaimannar Village South	MNR/49	2
3	Talaimannar pier West	MNR/50	1
4	Talaimannar pier East	MNR/51	1
5	Talaimannar	MNR/52	1
6	Kaddukarankudiyiruppu	MNR/53	17
7	Thullukudiyiruppu	MNR/54	3
8	Pesalai west	MNR/55	2
9	Pesalai South	MNR/56	1
10	Pesalai North	MNR/57	7
11	Siruthoppu	MNR/58	3
12	Periya kerisal	MNR/59	1
13	Olaithodduwai	MNR/60	6
14	Pthukudiyiruppu	MNR/61	3
15	Thoddawely	MNR/62	4
16	Erukkalampiddy West	MNR/63	6
17	Erukkalampiddy North	MNR/64	2
18	Erukkalampiddy East	MNR/65	2
19	Erukkalampiddy South	MNR/66	2
20	Erukkalampiddy Central	MNR/67	3
21	Tharapuram west	MNR/68	1
22	Tharapuram East	MNR/69	1
23	Thalvupadu	MNR/70	2
24	Pattim	MNR/71	2

DS DIVISION : Nanaddan

S.No	GN Division	GN Division No	No of Villages
25	Eluthoor	MNR/72	5
26	South bar	MNR/73	3
27	Emil Nagar	MNR/74	1
28	Chavatkaddu	MNR/75	1
29	Panankaddikoddu west	MNR/76	1
30	Panankaddikoddu East	MNR/77	1
31	Sinnakadai	MNR/78	1
32	Pettah	MNR/79	1
33	Periyakadai	MNR/80	1
34	Moor Street	MNR/81	1
35	Uppukulam North	MNR/82	1
36	Uppukulam South	MNR/83	1
37	Pallimunai East	MNR/84	1
38	Pallimunai West	MNR/85	1
39	Thiruketheeswaram	MNR/86	4
40	Periyanavatkulam	MNR/87	3
41	Nagathalvu	MNR/88	4
42	Neelasenai	MNR/89	3
43	Kallikaddaikadu	MNR/90	7
44	Puthukamam	MNR/91	8
45	Uyilankulam	MNR/92	3
46	Mathoddam	MNR/93	3
47	Vannamoddai	MNR/94	2
48	Uyirtharasankulam	MNR/95	3
49	Parappankandal	MNR/96	4

S.No	GN Division	GN Division No	No of Villages
1	Vankalai North	MNR/97	2
2	Vankalai west	MNR/98	4
3	Vankalai east	MNR/99	4
4	Thomaspuri	MNR/100	7
5	Naruvilikulam	MNR/101	5
6	Vanchchiankulam	MNR/102	4
7	Umanagari	MNR/103	11
8	Achchankulam	MNR/104	7
9	Rasamadhu	MNR/105	9
10	Moddaikadal	MNR/106	4
11	Nanaddan	MNR/107	4
12	Pallankoddai	MNR/108	9
13	Valkaipaddankandal	MNR/109	6
14	Periyakaddaikadu	MNR/110	3
15	Illahadipiddy	MNR/111	8
16	Illanthaimoddai	MNR/112	5
17	Puthirakandan	MNR/113	5
18	Razool puthuvely	MNR/114	4
19	Kanchchithalvu	MNR/115	4
20	Aththukuly	MNR/116	2
21	Chemmantivu	MNR/117	2
22	Murungan	MNR/118	5
23	Chundukuly	MNR/119	3
24	Sirukandal	MNR/120	4

S.No	GN Division	GN Division No	No of Villages
25	Pontheevukandal	MNR/121	4
26	Kalimoddai Puliyankulam	MNR/122	4
27	Paritharikandal	MNR/123	7
28	Katkidanthakulam	MNR/124	9
29	Irraddaikulam	MNR/125	1
30	Cheddiamagan Kaddaiyadampan	MNR/126	2
31	Isamalaithalvu	MNR/127	5

Source: District Statistical Hand Book, District Secretariat, Mannar

Table 1.9.2 GN DIVISIONS IN DIVISIONAL SECRETARIAT DIVISION - MANNAR DISTRICT

DS DIVISION : Musali

S.No	GN Division	GN Division No	No of Villages
1	Arippu west	MNR/134	1
2	Arippu east	MNR/135	3
3	Meththanvely	MNR/136	6
4	Pandaravely	MNR/137	3
5	Poonochchikulam	MNR/138	5
6	Maruthamadu	MNR/139	10
7	Veppankulam	MNR/140	13
8	Periya Pillachchi Potkerny	MNR/141	2
9	Sinna pullachchi potkerny	MNR/142	6
10	Ahathymurippu	MNR/143	3
11	Chilavathurai	MNR/144	2
12	Saveriyarpuram	MNR/145	5
13	Puthuvely	MNR/146	3
14	Koolankulam	MNR/147	3
15	Kokkupadayan	MNR/148	3
16	Kondachchi	MNR/149	6
17	Karadikuly	MNR/150	5
18	Marichchukaddi	MNR/151	2
19	Palaikuly	MNR/152	11
20	Mallikulam	MNR/153	8

DS DIVISION : Manthai West

S.No	GN Division	GN Division No	No of Villages
1	Vellankulam	MNR/01	2
2	Thevanpidy	MNR/02	2
3	Pali Aru	MNR/03	4
4	Illuppaikadavai	MNR/04	9
5	Anthonyarpuram	MNR/05	1
6	Kalliyady	MNR/06	5
7	Kurai	MNR/07	2
8	Aththimodai	MNR/08	1
9	Kovitkulam	MNR/09	6
10	Vidaltivu West	MNR/10	3
11	Vidaltivu North	MNR/11	1
12	Vidaltivu Central	MNR/12	3
13	Vidaltivu East	MNR/13	2
14	Pallamadhu	MNR/14	8
15	Kaya Nagar	MNR/15	3
16	Periyamadhu West	MNR/16	1
17	Periyamadhu East	MNR/17	2
18	Pappamodai	MNR/18	9
19	Veddayamurippu	MNR/19	2
20	Minukkan	MNR/20	3

S.No	GN Division	GN Division No	No of Villages
21	Maligaithiddal	MNR/21	3
22	Adampan	MNR/22	7
23	Palaikuly	MNR/23	6
24	Nedunkandal	MNR/24	1
25	Sornapuri	MNR/25	3
26	Karunkandal	MNR/26	4
27	Andankulam	MNR/27	2
28	Kannady	MNR/28	6
29	Alkaddively	MNR/29	4
30	Karunkandal Vannakulam	MNR/30	3
31	Kaththankulam	MNR/31	6
32	Vaddakandal	MNR/32	2
33	Palai Periyalkaddu	MNR/33	7
34	Palaiyadi Puthukulam	MNR/34	6
35	Parappukadanthan west	MNR/35	1
36	Parappukadanthan East	MNR/36	1

Source: District Statistical Hand Book, District Secretariat, Mannar

**Table 1.9.3 GN DIVISIONS IN DIVISIONAL SECRETARIAT DIVISION
- MANNAR DISTRICT**

DS DIVISION -Madhu

S.No	GN Division	GN Division No	No of Villages
1	Madhu	MNR/37	4
2	Periya Pandiviruchchan West	MNR/38	2
3	Periya Pandiviruchchan East	MNR/39	3
4	Palampiddy	MNR/40	14
5	Keerisuddan	MNR/41	1
6	Iranai Illuppaikulam	MNR/42	10
7	Vilaththikulam	MNR/43	2
8	Parasankulam	MNR/44	5
9	Kakkayankulam West	MNR/45	1
10	Kakkayankulam East	MNR/46	3
11	Kalmadhu	MNR/47	5
12	Maluvarayan Kaddaiyadampan	MNR/128	5
13	Pannavedduvan	MNR/129	11
14	Poomalarnthan	MNR/130	4
15	Thekkam	MNR/131	2
16	Matha Gramam	MNR/132	2
17	Periyamurippu	MNR/133	2

Source: District Statistical Hand Book, District Secretariat, Mannar

Table: 1.10 AREA OF DIVISIONAL SECRETARY'S DIVISIONS - JAFFNA DISTRICT.

<i>District : Jaffna</i>	
D.S Division	Area in Sq.Km
Delft	45.00
Islands South	78.00
Islands North	30.00
Karainagr	22.00
Jaffna	17.00
Nallur	38.00
Valikamam South West	45.00
Valikamam West	44.00
Valikamam South	30.00
Valikamam North	57.00
Valikamam East	102.00
Thenmaradchi	221.00
Vadamaradchi South West	88.00
Vadamaradchi North	29.00
Vadamaradchi East	179.00
Total	1025.00

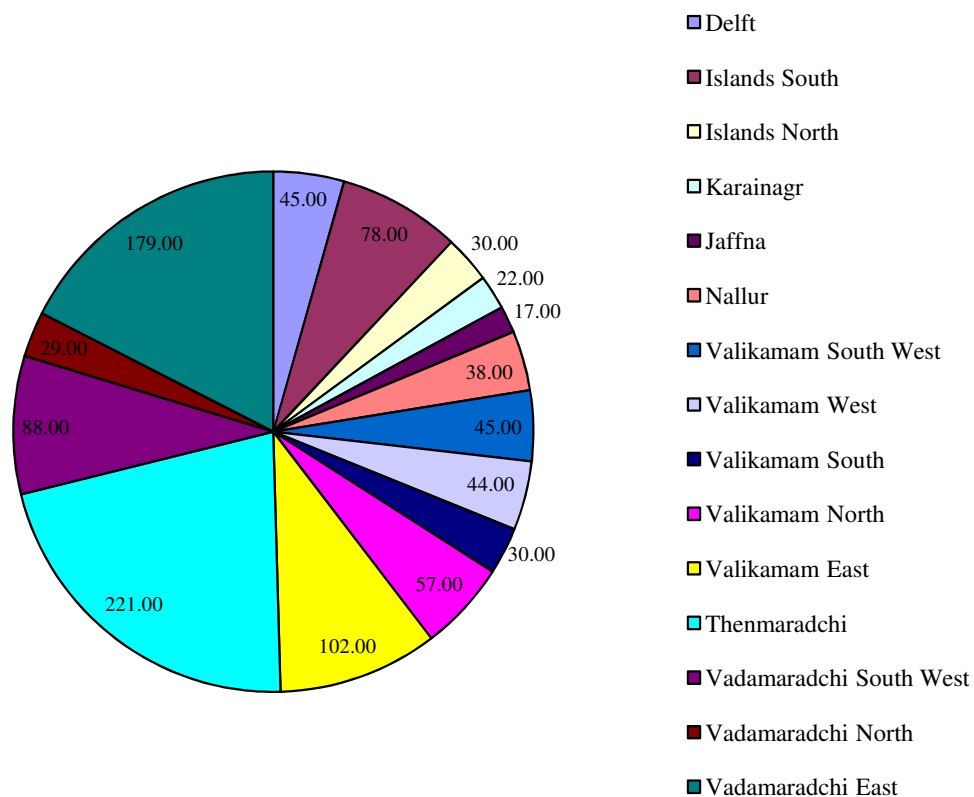
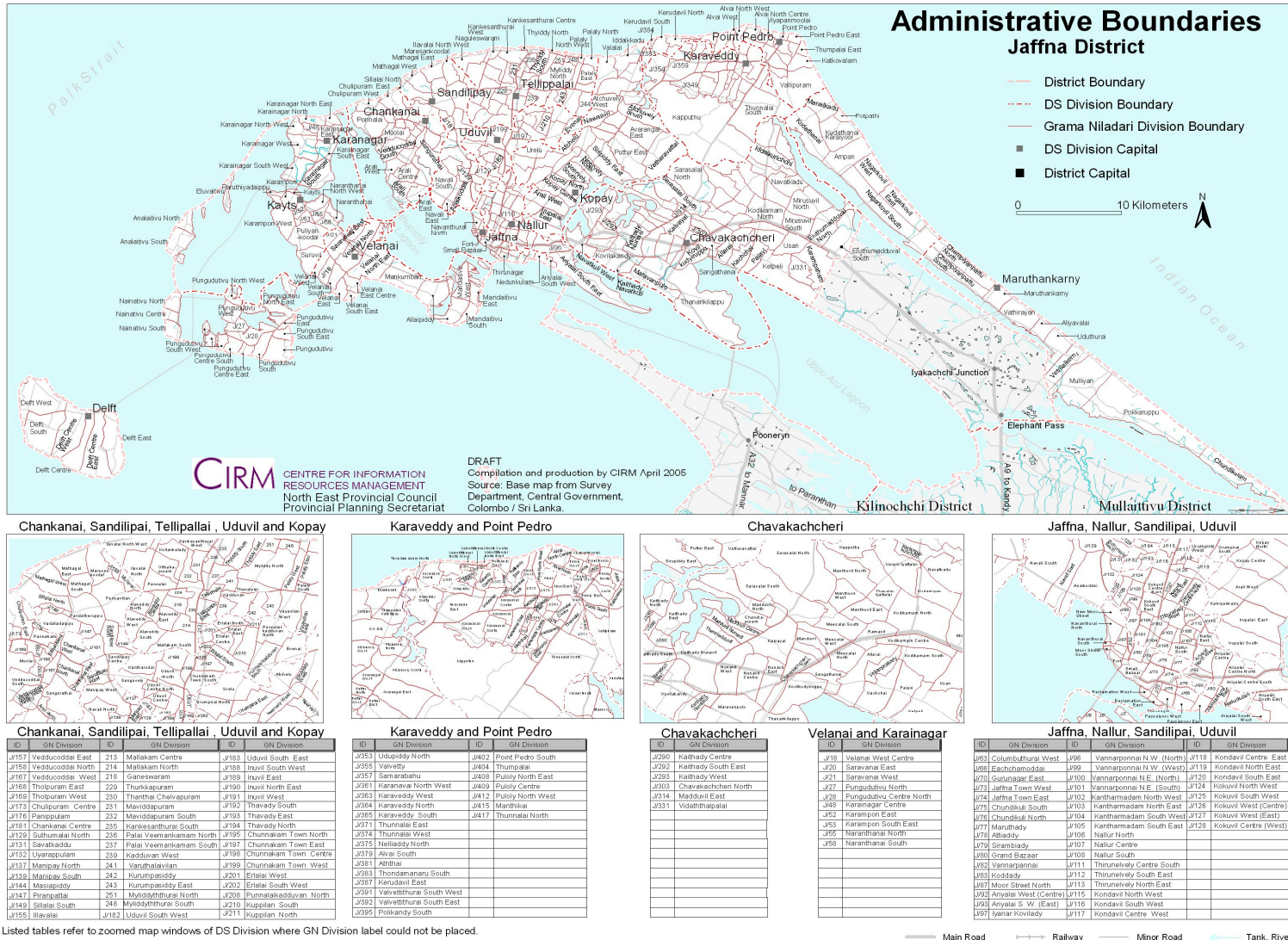


Figure 1.10 AREA OF JAFFNA DISTRICT BY DIV. SECRETARIAT'S DIVISION, NP

Source: District Secretariat Jaffna

Figure 1.11 ADMINISTRATIVE BOUNDARIES - JAFFNA DISTRICT



Listed tables refer to zoomed map windows of DS Division where GN Division label could not be placed.

Table 1.11.1 GN DIVISIONS IN DIVISIONAL SECRETARIAT DIVISION - JAFFNA DISTRICT

DS DIVISION - Delft

S.No	GN Division	GN Division No	No. of Villages
1	Delft West	J/01	4
2	Delft South	J/02	7
3	Delft Centre West	J/03	5
4	Delft Centre	J/04	3
5	Delft Centre East	J/05	2
6	Delft East	J/06	4

DS DIVISION - Island South

S.No	GN Division	GN Division No	No. of Villages
1	Mandaitivu East	J/07	3
2	Mandaitivu West	J/08	1
3	Mandaitivu South	J/09	1
4	Allaipiddy	J/10	1
5	Mankumpan	J/11	2
6	Velanai North	J/12	3
7	Velanai North East	J/13	3
8	Velanai East	J/14	2
9	Velanai South East	J/15	1
10	Velanai East Centre	J/16	1
11	Velanai South	J/17	5
12	Velanai West Centre	J/18	2
13	Velanai West	J/19	1
14	Saravanai East	J/20	1
15	Saravanai West	J/21	1
16	Pungudutivu North East	J/22	2
17	Pungudutivu East	J/23	3
18	Pungudutivu South East	J/24	2
19	Pungudutivu East South	J/25	3
20	Pungudutivu South	J/26	3

S.No	GN Division	GN Division No	No. of Villages
21	Pungudutivu North	J/27	3
22	Pungudutivu Centre North	J/28	2
23	Pungudutivu South West	J/29	3
24	Pungudutivu Centre West	J/30	1
25	Pungudutivu Centre East	J/31	1
26	Pungudutivu North West	J/32	2
27	Punguduthivu West	J/33	3
28	Nainativu North	J/34	1
29	Nainativu Centre	J/35	5
30	Nainativu South	J/36	1

Source: District Statistical Hand Book, District Secretariat, Jaffna

Table 1.11.2 GN DIVISIONS IN DIVISIONAL SECRETARIAT DIVISION - JAFFNA DISTRICT

DS DIVISION - Island North

S.No	GN Division	GN Division No	No. of Villages
1	Analaitivu North	J/37	2
2	Analaitivu South	J/38	2
3	Eluvaitivu	J/39	1
4	Kayts	J/49	3
5	Paruthiyadaippu	J/50	4
6	Karampon	J/51	4
7	Karampon East	J/52	10
8	Karampon South East	J/53	3
9	Karampon West	J/54	2
10	Naranthanai North	J/55	8
11	Naranthanai North West	J/56	5
12	Naranthanai	J/57	5
13	Naranthanai South	J/58	3
14	Seruvil	J/59	2
15	Puliyankoodal	J/60	4

DS DIVISION - Karainagar

S.No	GN Division	GN Division No	No. of Villages
1	Karainagar West	J/40	17
2	Karainagar North West	J/41	9
3	Karainagar East	J/42	8
4	Karainagar South East	J/43	7
5	Karainagar South	J/44	8
6	Karainagar South West	J/45	11
7	Karainagar North	J/46	8
8	Karainagar North East	J/47	16
9	Karainagar Centre	J/48	6

Source: District Statistical Hand Book, District Secretariat, Jaffna

Table 1.11.3 GN DIVISIONS IN DIVISIONAL SECRETARIAT DIVISION - JAFFNA DISTRICT

DS Division : Jaffna

S.No	GN Division	GN Division No	No. of Villages
1	Nedunkulam	J/61	1
2	Columbuthurai East	J/62	1
3	Columbuthurai West	J/63	1
4	Passaiyoor East	J/64	1
5	Passaiyoor West	J/65	1
6	Eachchamoddai	J/66	1
7	Thirunagar	J/67	1
8	Reclamation East	J/68	3
9	Reclamation West	J/69	1
10	Gurunagar East	J/70	2
11	Gurunagar West	J/71	2
12	Small Bazaar	J/72	2
13	Jaffna Town West	J/73	3
14	Jaffna Town East	J/74	3
15	Chundukuli South	J/75	2
16	Chundukuli North	J/76	1
17	Maruthady	J/77	1
18	Aththiyady	J/78	2
19	Sirampiady	J/79	1
20	Grand Bazaar	J/80	2
21	Fort	J/81	1
22	Vannorponnai	J/82	3
23	Koddady	J/83	3
24	Navanthurai South	J/84	1
25	Navanthurai North	J/85	2
26	Moor Street South	J/86	1
27	Moor Street North	J/87	1
28	New Moor Street	J/88	1

DS Division-Nallur

S.No	GN Division	GN Division No	No. of Villages
1	Ariyalai South East	J/89	2
2	Ariyalai East	J/90	3
3	Ariyalai North West	J/91	1
4	Ariyalai Centre West	J/92	1
5	Ariyalai South West	J/93	1
6	Ariyalai Centre North	J/94	1
7	Ariyalai Centre	J/95	1
8	Ariyalai Centre South	J/96	2
9	Iyanarkovillady	J/97	1
10	Vannarpannai North	J/98	1
11	Vannarpannai North West	J/99	2
12	Vannarpannai North East	J/100	1
13	Neeraviyady	J/101	1
14	Kandarmadam North West	J/102	1
15	Kandarmadam North East	J/103	1
16	Kandarmadam South West	J/104	1
17	Kandarmadam South East	J/105	1
18	Nallur North	J/106	1
19	Nallur Rajathani	J/107	1
20	Nallur	J/108	2
21	Sangilian Thoppu	J/109	1
22	Thirunelvly West	J/110	1
23	Thirunelvly Centre South	J/111	1
24	Thirunelvly South East	J/112	3
25	Thirunelvly North East	J/113	1
26	Thirunelvly Centre North	J/114	2
27	Kondavil North West	J/115	1

S.No	GN Division	GN Division No	No. of Villages
28	Kondavil South West	J/116	1
29	Kondavil Centre West	J/117	1
30	Kondavil Centre East	J/118	1
31	Kondavil North East	J/119	2
32	Kondavil South East	J/120	1
33	Kokkuvil North East	J/121	2
34	Kokkuvil East	J/122	1
35	Kokkuvil South East	J/123	2
36	Kokkuvil North West	J/124	1
37	Kokkuvil West	J/125	1
38	Kokkuvil Centre East	J/126	1
39	Kokkuvil South West	J/127	3
40	Kokkuvil Centre West	J/128	1

Source: District Statistical Hand Book, District Secretariat, Jaffna

Table 1.11.4 GN DIVISION IN DIVISIONAL SECRETARIAT DIVISION - JAFFNA DISTRICT

DS Division- Valikamam South West

S.No	GN Division	GN Division No	No. of Villages
1	Suthumalai North	J/129	1
2	Suthumalai South	J/130	4
3	Savatkaddu	J/131	1
4	Uyarapulam	J/132	5
5	Anaikoddadai	J/133	4
6	Navali North	J/134	1
7	Navali East	J/135	2
8	Navali South	J/136	1
9	Manipay North	J/137	2
10	Manipay East	J/138	4
11	Manipay South	J/139	1
12	Manipay West	J/140	5
13	Sandilipay North	J/141	1
14	Sandilipay Centre	J/142	4
15	Sandilipay West	J/143	3
16	Mahiyapiddy	J/144	4
17	Vadaliyadaippu	J/145	1
18	Pandaitharippu	J/146	2
19	Piranpattu	J/147	1
20	Chillalai North	J/148	2
21	Chillalai South	J/149	2

S.No	GN Division	GN Division No	No. of Villages
22	Mathagal East	J/150	3
23	Mathagal South	J/151	2
24	Mathagal West	J/152	3
25	Periyavilan	J/153	3
26	Marisankoodal	J/154	2
27	Illavalai	J/155	6
28	Mullanai	J/156	1

DS Division - Valakamam West

S.No	GN Division	GN Division No	No. of Villages
1	Vaddukoddai East	J/157	1
2	Vaddukoddai North	J/158	2
3	Sangaraththai	J/159	2
4	Araly West	J/160	1
5	Araly Centre	J/161	3
6	Araly South	J/162	3
7	Araly East	J/163	3
8	Araly North	J/164	7
9	Vaddu South	J/165	1
10	Vaddukoddai South West	J/166	1
11	Vaddukoddai West	J/167	1
12	Tholpuram East	J/168	3
13	Tholpuram West	J/169	2
14	Ponnalai	J/170	4
15	Moolai	J/171	1
16	Chulipuram West	J/172	4
17	Chulipuram Centre	J/173	4
18	Chulipuram East	J/174	5
19	Pannakam	J/175	3
20	Panipulam	J/176	3
21	Sithankerny	J/177	1
22	Chankanai East	J/178	1
23	Chankanai West	J/179	2
24	Chankanai South	J/180	2
25	Chankanai Centre	J/181	2

Source: District Statistical Hand Book, District Secretariat, Jaffna

Table 1.11.5 GN DIVISION IN DIVISIONAL SECRETARIAT DIVISION - JAFFNA DISTRICT

DS Division- Valakamam South

S.No	GN Division	GN Division No	No. of Villages
1	Uduvil South West	J/182	5
2	Uduvil South East	J/183	6
3	Uduvil Centre	J/184	3
4	Uduvil Centre North	J/185	2
5	Uduvil North	J/186	5
6	Sanguvely	J/187	5
7	Inuvil South West	J/188	1
8	Inuvil East	J/189	2
9	Inuvil North East	J/190	4
10	Inuvil West	J/191	5
11	Thavady South	J/192	5
12	Thavady East	J/193	1
13	Thavady North	J/194	5
14	Chunnakam Town North	J/195	3
15	Chunnakam Town South	J/196	5
16	Chunnakam Town East	J/197	6
17	Chunnakam Town Centre	J/198	5
18	Chunnakam Town West	J/199	6
19	Kanthurodai	J/200	6
20	Eralalai West	J/201	9
21	Eralalai South West	J/202	8
22	Eralalai South	J/203	3
23	Eralalai East	J/204	1
24	Eralalai North	J/205	1
25	Eralalai Centre	J/206	1
26	Punnalaikadduvan South	J/207	1
27	Punnalaikadduvan North	J/208	6
28	Eevinai	J/209	2
29	Kuppilan South	J/210	5
30	Kuppilan North	J/211	8

DS Division - Valikamam North

S.No	GN Division	GN Division No	No. of Villages
1	Mallakam South	J/212	5
2	Mallakam Centre	J/213	1
3	Mallakam North	J/214	3
4	Alaveddy North	J/215	6
5	Alaveddy Centre	J/216	7
6	Alaveddy East	J/217	4
7	Ganeswaram	J/218	4
8	Alaveddy South	J/219	7
9	Alaveddy West	J/220	8
10	Illavalai North	J/221	12
11	Illavalai North West	J/222	1
12	Viththapuram	J/223	4
13	Ponnalai	J/224	2
14	Kollankalldy	J/225	4
15	Naguleswaram	J/226	4
16	Tellipalai East	J/227	4
17	Tellipalai	J/228	4
18	Thurkkapuram	J/229	5
19	Thanthai Selvaparam	J/230	4
20	Maviddapuram	J/231	3
21	Maviddapuram South	J/232	3
22	Kankesanthurai West	J/233	3
23	Kankesanthurai Centre	J/234	1
24	Kankesanthurai South	J/235	1

S.No	GN Division	GN Division No	No. of Villages
25	Palaveemankamam North	J/236	4
26	Palaveemankamam South	J/237	3
27	Kadduvan	J/238	5
28	Kadduvan West	J/239	1
29	Thenyamalai	J/240	4
30	Varuthlaivilan	J/241	3
31	Kurumpasiddy	J/242	2
32	Kurumpasiddy East	J/243	2
33	Vasavilan	J/244	3
34	Vasavilan West	J/245	6
35	Magiliddy North	J/246	9
36	Thaiyiddy East	J/247	4
37	Mayiliddythurai South	J/248	3
38	Thaiyiddy North	J/249	2
39	Thaiyiddy South	J/250	1
40	Mayiliddythurai North	J/251	3
41	Palaly South	J/252	4
42	Palaly East	J/253	1
43	Palaly North	J/254	4
44	Palaly North West	J/255	2
45	Palaly West	J/256	1

Source: District Statistical Hand Book, District Secretariat, Jaffna

Table 1.11.6 GN DIVISIONS IN DIVISIONAL SECRETARIAT DIVISION - JAFFNA DISTRICT

DS Division-Valikamam East

S.No	GN Division	GN Division No	No. of Villages
1	Irupalai South	J/257	4
2	Irupalai East	J/258	1
3	Kalviyankadu	J/259	1
4	Kopay South	J/260	12
5	Kopay Centre	J/261	11
6	Kopay North	J/262	1
7	Urumpirai West	J/263	4
8	Urumpirai North	J/264	4
9	Urumpirai South	J/265	4
10	Urumpirai East	J/266	1
11	Urelu	J/267	4
12	Neervely South	J/268	1
13	Neervely North	J/269	1
14	Neervely West	J/270	4
15	Sirupiddy East	J/271	1
16	Sirupiddy West	J/272	3
17	Puttur West	J/273	2
18	Puttur North	J/274	1
19	Navakiri	J/275	1
20	Avarangal East	J/276	2
21	Avarangal West	J/277	3
22	Puttur East	J/278	1
23	Achchehelu	J/279	6
24	Vatharawaththai	J/280	3
25	Pathaimeny	J/281	1
26	Thambalai / Kathiripay	J/282	2
27	Idaikadu	J/283	2
28	Valalai	J/284	1
29	Atchuvely North	J/285	1
30	Atchuvely South	J/286	1
31	Atchuvely West	J/287	1

DS Division-Thenmarachchi

S.No	GN Division	GN Division No	No. of Villages
1	Kaithady North	J/288	1
2	Kaithady East	J/289	4
3	Kaithady Centre	J/290	3
4	Kaithady South	J/291	4
5	Kaithady South East	J/292	1
6	Kaithady West	J/293	1
7	Navatkuly West	J/294	3
8	Navatkuly East	J/295	3
9	Kogilakandy	J/296	4
10	Kaithady Navatkuly	J/297	1
11	Maravanpulo	J/298	5
12	Thanankillappu	J/299	2
13	Chavakachcheri Town	J/300	2
14	Kovitkudyiruppu	J/301	2
15	Sankathanai	J/302	1
16	Chavakachcheri North	J/303	1
17	Manduvil	J/304	1
18	Kalvayal	J/305	2
19	Nunavil East	J/306	2
20	Nunavil Centre	J/307	1
21	Nunavil West	J/308	1
22	Kaithady Nunavil	J/309	1
23	Themattuivil	J/310	1
24	Madduivil Nunavil	J/311	1
25	Madduivil Centre	J/312	4
26	Madduivil North	J/313	1
27	Madduivil East	J/314	3
28	Chandrapuram	J/315	1
29	Sarasalai South	J/316	2
30	Sarasalai North	J/317	1
31	Meesalai East	J/318	1
32	Meesalai West	J/319	1

S.No	GN Division	GN Division No	No. of Villages
33	Ramavil	J/320	2
34	Meesalai North	J/321	2
35	Allarai	J/322	2
36	Vellampokkaddy	J/323	1
37	Kachchai	J/324	2
38	Palavi	J/325	2
39	Kodikamam North	J/326	4
40	Kodikamam Centre	J/327	3
41	Kodikamam South	J/328	1
42	Ushan	J/329	3
43	Karampaham	J/330	2
44	Vidaththalpallai	J/331	1
45	Ketpeli	J/332	3
46	Eluthumaadwarl South	J/333	2
47	Eluthumaadwarl North	J/334	6
48	Mirusuivil North	J/335	2
49	Mirusuivil South	J/336	4
50	Kudamiyan	J/337	3
51	Navatkadu	J/338	1
52	Varany North	J/339	3
53	Maseri	J/340	2
54	Idaikurichchi	J/341	2
55	Karampaikurichchi	J/342	2
56	Varani Iyattalai	J/343	2
57	Thavalai Iyattalai	J/344	2
58	Manthuvil East	J/345	3
59	Manthuvil West	J/346	4
60	Manthuvil North	J/347	3

Source: District Statistical Hand Book, District Secretariat, Jaffna

Table 1.11.7 GN DIVISIONS IN DIVISIONAL SECRETARIAT DIVISION - JAFFNA DISTRICT

DS Division - Vadamarachchi South West

S.No	GN Division	GN Division No	No. of Villages
1	Karanavai South	J/348	5
2	Karanavai West	J/349	5
3	Karanavai	J/350	5
4	Karanavai East	J/351	7
5	Udupiddy	J/352	5
6	Udupiddy North	J/353	6
7	Udupiddy South	J/354	4
8	Velvetty	J/355	6
9	Velvetty Centre	J/356	6
10	Samarapaku	J/357	4
11	Imayanan	J/358	7
12	Imayanan West	J/359	8
13	Karanavai North	J/360	3
14	Karanavai North West	J/361	2
15	Karanavai Centre	J/362	7
16	Karaveddy West	J/363	5
17	Karaveddy North	J/364	4
18	Karaveddy South	J/365	4
19	Maththony	J/366	3
20	Karaveddy Centre	J/367	7
21	Karaveddy East	J/368	6
22	Kaddaiveli	J/369	6
23	Thunnalai South	J/370	5
24	Thunnalai East	J/371	4
25	Thunnalai	J/372	3
26	Thunnalai Centre	J/373	8
27	Thunnalai West	J/374	5
28	Nelliady North	J/375	3
29	Nelliady	J/376	6
30	Nellaigy East	J/377	6
31	Alvai	J/378	4
32	Alvai South	J/379	4
33	Alvai East	J/380	5
34	Atthai	J/381	5

DS DIVISION -Vadamarachchi East

S.No	GN Division	GN Division No	No. of Villages
1	Manatkadu	J/418	1
2	Kudaththanai	J/419	2
3	Kudaththanai Karaiyoor (North)	J/420	1
4	Potpathy	J/421	1
5	Ampan	J/422	2
6	Nagarkovil East	J/423	1
7	Nagarkovil West	J/424	1
8	Nagarkovil South	J/425	3
9	Chempianpattu North	J/426	3
10	Chempianpattu South	J/427	3
11	Maruthankerny	J/428	3
12	Vaththirayan	J/429	2
13	Uduththurai	J/430	4
14	Aliyavalai	J/431	2
15	Vettilaikerny	J/432	3
16	Mullain	J/433	2
17	Pokkaruppu	J/434	3
18	Chundikulam	J/435	1

Table 1.11.8 GN DIVISIONS IN DIVISIONAL SECRETARIAT DIVISION - JAFFNA DISTRICT

DS DIVISION -Vadamarachchi North

S.No	GN Division	GN Division No	No. of Villages
1	Thondamannaru South	J/383	1
2	Thondamannaru North	J/384	1
3	Karudavil South	J/385	8
4	Karudavil North	J/386	1
5	Karudavil East	J/387	2
6	Valvettithurai North West	J/388	1
7	Valvettithurai North Centre	J/389	1
8	Valvettithurai North East	J/390	1
9	Valvettithurai South West	J/391	2
10	Valvettithurai South East	J/392	1
11	Polikandy West	J/393	2
12	Polikandy East	J/394	6
13	Polikandy South	J/395	3
14	Alvai West	J/396	4
15	Alvai North West	J/397	8
16	Alvai North Centre	J/398	6
17	Viyaparimoolai	J/399	5
18	Alvai North	J/400	1
19	Point Pedro	J/401	5
20	Point Pedro South	J/402	2
21	Point Pedro East	J/403	2

S.No	GN Division	GN Division No	No. of Villages
22	Thumpalai	J/404	3
23	Thumpalai East	J/405	1
24	Katkovalam	J/406	6
25	Puloly North	J/407	2
26	Puloly North East	J/408	4
27	Puloly Centre	J/409	2
28	Puloly West	J/410	6
29	Puloly South West	J/411	11
30	Puloly North West	J/412	7
31	Puloly East	J/413	9
32	Puloly South	J/414	4
33	Manthaikai	J/415	4
34	Vallipuram	J/416	1
35	Thunnali North	J/417	7

Source: District Statistical Hand Book, District Secretariat, Jaffna

Table: 1.12 MONTHLY RAINFALL IN N.P BY DISTRICT - 2009

(in mm)

District	Jan	Feb	Mar	Apr	May	Jun	Jul	Aug	Sep	Oct	Nov	Dec
Kilinochchi						NA						
Mannar	22.6	4.5	99.0	37.2	1.0	0.0	0.0	10.7	5.2	37.7	331.3	415.3
Jaffna	6.9	0.0	149.5	204.4	13.8	2.4	3.1	41.0	24.4	52.1	371.6	401.7
Vavuniya	73.7	0.5	48.6	116.3	14.6	0.0	28.9	182.2	59.7	235.0	280.3	329.2
Mullaitivu						NA						

Source : Department of Meteorology, Colombo. Department of Irrigation, Kilinochchi & Mullaitivu

NA - Not Available

Table: 1.13 NUMBER OF RAINY DAYS IN N.P BY DISTRICT - 2009

(in mm)

District	2009											
	Jan	Feb	Mar	Apr	May	Jun	Jul	Aug	Sep	Oct	Nov	Dec
Kilinochchi						NA						
Mannar	6	1	6	6	1			5	1	3	19	17
Jaffna	5	0	5	5	2	1	1	6	3	7	22	17
Vavuniya	9	1	5	8	3		1	14	2	8	25	20
Mullaitivu						NA						

Source: Department of Meteorology

NA - Not Available

Table 1.14 MEAN RELATIVE HUMIDITY - 2009

MONTH	MULLAITIVU		KILINOCHCHI		MANNAR		VAVUNIYA		JAFFNA	
	Day	Night	Day	Night	Day	Night	Day	Night	Day	Night
January					80	87	74	92	70	-
February					69	85	64	90	61	-
March					73	87	69	92	69	-
April					75	83	71	91	74	-
May			NA		76	82			75	-
June					76	83	63	85	74	-
July					77	83	67	87	72	-
August					77	85	72	90	72	-
September					78	85	67	86	73	-
October					72	83	69	90	69	-
November					83	90	82	95	81	-
December					85	89	85	95	92	-

Source : Department of Meteorology

NA - Not Available

Table 1.15 MEAN ANNUAL AVERAGE AIR TEMPRATURE - 2009

(In °c)

MONTH	MULLAITIVU			KILINOCHCHI			MANNAR			VAVUNIYA			JAFFNA		
	MIN	AVE	MAX	MIN	AVE	MAX	MIN	AVE	MAX	MIN	AVE	MAX	MIN	AVE	MAX
January							23.6		28.9	20.5		29.6	21.6		29.5
February							22.9		30.8	19.9		31.7	20.5		31.3
March							24		32.1	22.5		34	23		32.4
April							26.7		32.6	24.4		34	26		32.3
May				NA			28.3		32.3	25.7		35	28		32.5
June							27.3		31.3	25.5		35.1	27.5		32
July							26.6		30.8	25.3			27.2		32.3
August							26.2		31	24.7		34	26.5		32.4
September							26.7		31	24.7		34.1	27		32.5
October							25.2		31.9	23.4		33.9	25.1		32.6
November							24.6		30.2	23		30.7	24.1		30.4
December							24.4		28.6	22.9		29.4	23.4		28.7

Source : Department of Meteorology

NA - Not Available

Table : 1.16 SOIL DISTRIBUTION IN NP

(Ext. in Hec)

Serial No.	Nature of Soil	Mullaitivu	Vavuniya	Mannar	Kilinochechi	Jaffna
1	Sandy Regasoals	6478		8102	19000	20464.4
2	Alluvial	24139	7864	2131	37410	10232.2
3	Grumosol	7014	1000	13380		
4	Alkaline		1966	2970		6139.32
5	Redish Brown		179968.96	7362		
6	Latosol			750	46300	21487.62
7	Calcic Red Yellow Lattesol					28650.16
8	Red Yellow Lattesol	59127		8436		11255.42
9	Coral Limestone					4092.88
10	Rock Knob Plain	1500	3932			
11	Earths and low humid clay soils	111362				
12	Solidized Solozatz & Solonchak	11222			21100	
13	Eroded land	30779				
14	Erosional Remnants		1966			
15	Others			3471		

Source - DDA(Ext) of Respective Districts

Population

Chapter II

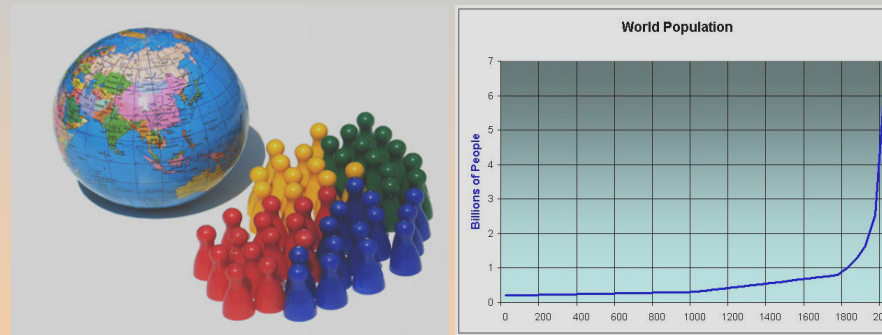
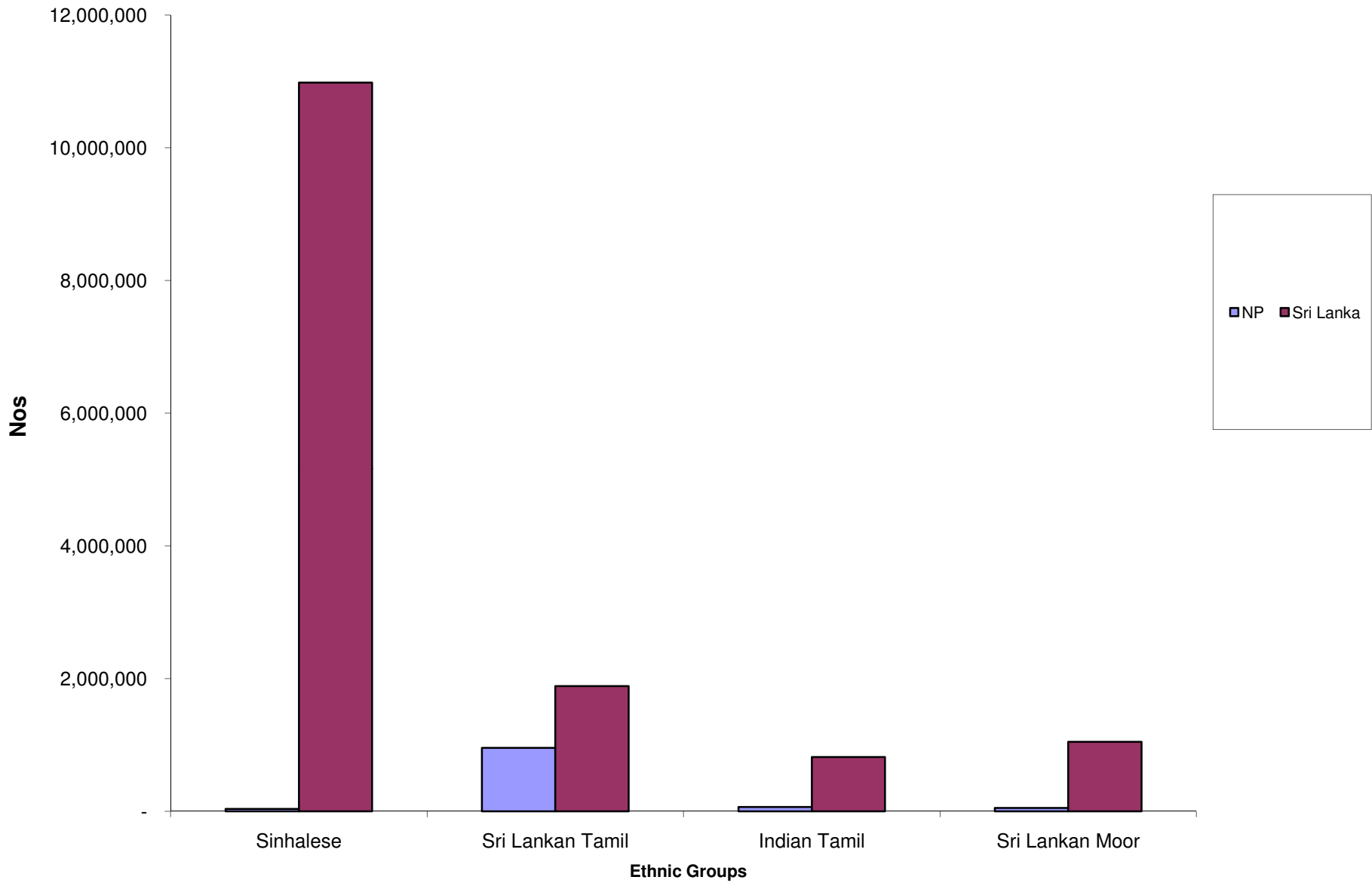


Table: 2.1 POPULATION BY ETHNIC GROUP BY DISTRICT IN NP, CENSUS - 1981*(in nos)*

District	Total	Sinhalese	Sri Lankan Tamil	Indian Tamil	Sri Lankan Moor	Burgher	Malay	Others
Mullaitivu	77,189	3,992	58,209	11,215	3,651	95	19	8
Vavuniya	95,428	15,794	54,179	18,714	6,505	25	34	177
Mannar	106,235	8,683	54,474	13,850	27,717	36	35	1,440
Jaffna	830,552	6,659	790,385	19,980	12,958	383	72	115
NP	1,109,404	35,128	957,247	63,759	50,831	539	160	1,740
Sri Lanka	14,846,750.00	10,979,568.00	1,886,864.00	818,656.00	1,046,927.00	39,374.00	46,963.00	28,398.00

Source: Statistical Abstract - Dept. of Census & Statistics - 2003

Figure :2.1 Population by Ethnic Groups in NP & Sri Lanka - 1981



**Table: 2.2 PERCENTAGE DISTRIBUTION OF POPULATION BY
ETHNIC GROUP BY DISTRICT IN NP, CENSUS - 1981**

(in %)

District	All Races	Sinhalese (Low Country & Kandyan)	Sri Lankan Tamils	Indian Tamils	Sri Lankan Moors	Burghers	Malays	Others
Mullaitivu	100	5.2	75.4	14.5	4.7	0.1	-	-
Vavuniya	100	16.6	56.8	19.6	6.8	-	-	0.2
Mannar	100	8.2	51.3	13.0	26.1	-	-	1.4
Jaffna	100	0.8	95.2	2.4	1.6	-	-	-

Source: Statistical Abstract - Dept. of Census & Statistics - 2003

Note: Population Percentage indicated by one decimal point

**Table: 2.3 URBAN & RURAL POPULATION BY DISTRICTS IN NP
CENSUS _ 1953, 1963, 1971 & 1981**

Nos. in ('000)

District	Urban				Rural				Total			
	1953	1963	1971	1981	1953	1963	1971	1981	1953	1963	1971	1981
Mullaitivu	NA	NA	NA	7.2	NA	NA	NA	70.3	NA	NA	NA	77.5
Vavuniya	NA	11.2	20.6	18.5	35.2	57.4	74.6	77.4	35.1	68.6	95.2	95.9
Mannar	NA	9.0	11.1	14.4	43.7	51.1	66.7	92.5	43.7	60.1	77.8	106.9
Jaffna	77.2	150.8	233.9	270.6	414.7	461.8	467.7	560.5	491.8	612.6	701.6	831.1
NP	77.2	171.0	265.6	310.7	493.6	570.3	609.0	800.7	570.6	741.3	874.6	1,111.4
Sri Lanka	1,239.1	2,016.3	2,848.1	3,194.8	6,858.7	8,565.8	9,841.8	11,655.1	8097.9	10582	12689.9	14850

Source: Dept. of Census & Statistics

Note: "NA" Districts are not included in NP total

Table: 2.4.1 POPULATION DENSITY BY DISTRICT IN N.P _ 1871 - 1981*(Per Sq.Km)*

District	1871	1881	1891	1901	1911	1921	1931	1946	1953	1963	1971	1981
Mullaitivu	NA	NA	NA	NA	NA	NA	NA	NA	NA	NA	22	39
Vavuniya	4	4	4	4	5	5	5	6	9	9	23	36
Mannar	8	9	10	10	11	11	10	13	18	25	37	53
Jaffna *	96	104	109	118	128	129	139	166	193	248	336	401
SriLanka	37	43	47	55	63	70	82	103	125	165	196	230

Source: Statistical Abstract, Sri Lanka - 1992 & 2003 , Dept. of Cences & Statistics

** Including Kilinochchi District*

Table: 2.4.2 POPULATION DENSITY BY DISTRICT IN NP _ 1986 - 1995 & 2001*(Per Sq.Km)*

District	1986	1987	1988	1989*	1990*	1991*	1992*	1993*	1994*	1995*	2001**
Mullaitivu	35	35	36	36	36	37	37	38	39	41	51
Vavuniya	54	55	56	57	58	58	58	59	60	65	81
Mannar	60	61	62	64	65	66	68	69	71	75	81
Kilinochchi	76	78	80	82	80	82	84	87	89	93	105
SriLanka	NA	NA	NA	NA	263	267	269	273	NA	289	299

Source: Statistical Abstract, Sri Lanka 1995 & 2003, Dept. of Census & Statistics

* Provisional

** Provisional, Based on the Census, Population & Housing - 2001

Figure 2.2 : POPULATION DENSITY BY DISTRICT - 1981 & 2001

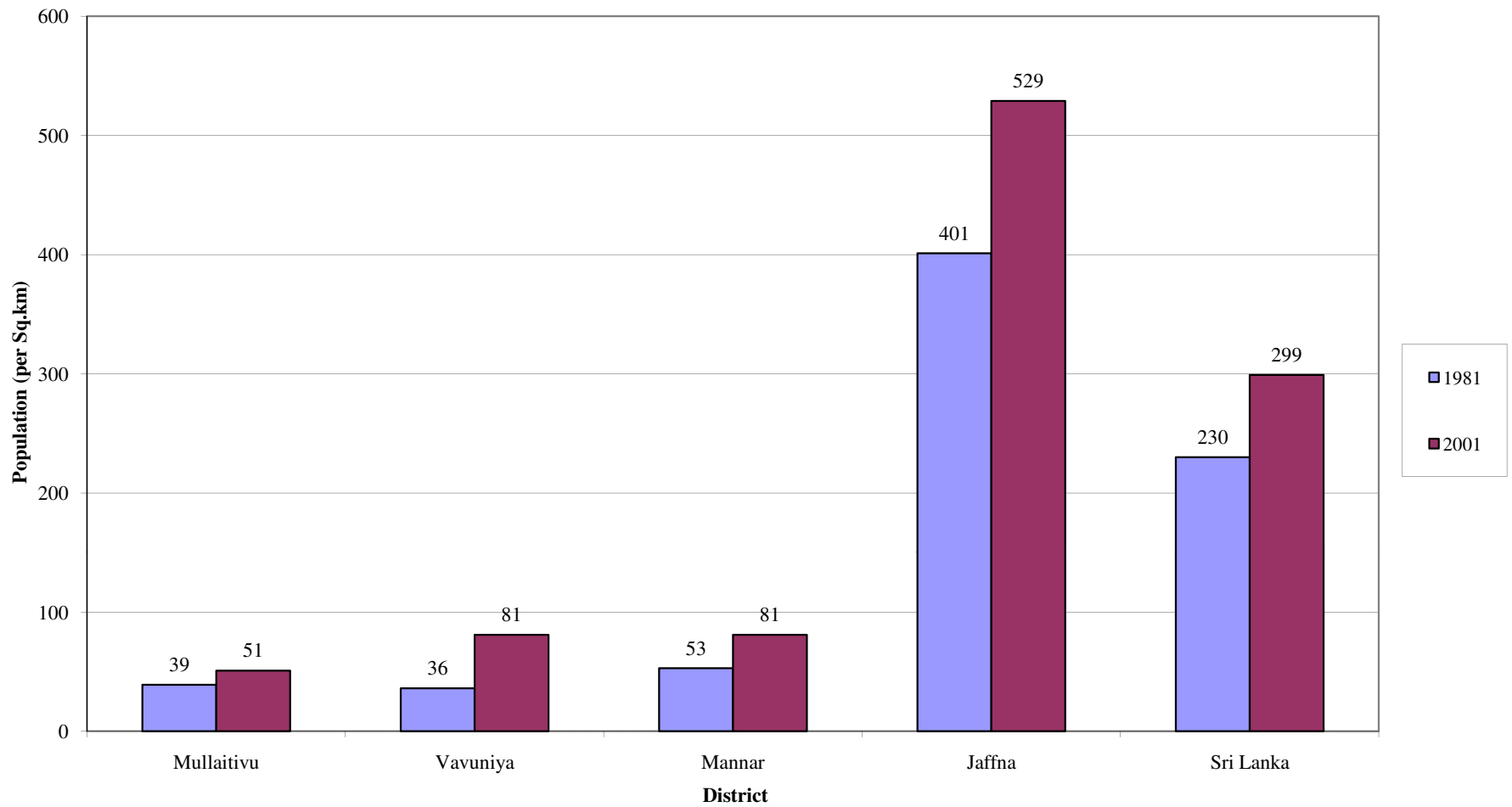


Table: 2.5.1 POPULATION BY ETHNIC GROUP IN MULLAITIVU DISTRICT - 1981, 2001-2009

Year	Sinhalese		Tamil		Muslims		Others		Total	
	Number	%	Number	%	Number	%	Number	%	Number	%
1981	3,948	5.09	69,670	89.88	3,777	4.87	117	0.15	77,512	100
2001*	8	0.01	79,544	99.99	Nil	0.00	Nil	0.00	79,552	100
2002*	28	0.03	85 148	99.92	28	0.03	25	0.02	85 209	100
2003*	23	0.01	140 556	99.91	49	0.03	47	0.03	140 675	100
2004*	-	0.00	152,724	99.83	237	0.15	29	0.02	152,990	100
2005	0	0	157410	99.77	365	0.23	0	0	157,775	100
2006	1	0.0005	214713	99.75	547	0.254	0	0	215,261	100
2007	1	0.0005	220117	99.91	193	0.088	0	0	220,311	100
2008*	-	-	51737	99.99	4	0.01	-	-	51,741	100
2009**	-	-	36741	100.00	-	-	-	-	36,741	100

Source: Dept. of Census & Statistics

2001 to 2009 Figure Source: District Secretariat, Mullaitivu

* - Total didn't include maritimepattu, Puthukkudigiruppu & Thunukkai divisions

** - Details are not available in Maritimepattu & Puthukkudigiruppu divisions

*=> Subject for the confirmation by Dept. of Census & Statistics

Table: 2.5.2 POPULATION BY ETHNIC GROUP IN VAVUNIYA DISTRICT _ 1881 - 1981 & 2001-2004 , 2007- 2009

Year	Sinhalese		Tamil		Muslims		Others		Total	
	Number	%	Number	%	Number	%	Number	%	Number	%
1881	1,157	7.43	13,164	84.55	1,133	7.28	115	0.74	15,569	100
1891	1,199	7.73	13,030	84.06	1,139	7.35	133	0.86	15,501	100
1901	1,128	7.44	12,726	83.95	1,069	7.05	236	1.56	15,159	100
1911	1,848	10.66	14,059	81.10	1,241	7.16	188	1.08	17,336	100
1921	2,215	11.84	14,978	80.07	1,345	7.19	168	0.90	18,706	100
1946	3,870	16.65	17,071	73.44	2,153	9.26	152	0.65	23,246	100
1963	12,020	17.55	51,410	75.05	4,900	7.15	170	0.25	68,500	100
1971	15,541	16.27	73,010	76.42	6,665	6.98	320	0.33	95,536	100
1981	15,876	16.55	73,133	76.26	6,640	6.92	255	0.27	95,904	100
2001*	12,159	8.45	123,268	88.64	8,471	5.89	42	0.03	143,940	100
2002*	13 196	9.14	121 635	84.33	9,389	8.51	Nil	0.00	144,220	100
2003*	14 386	9.76	123 704	83.98	9,192	6.24	Nil	0.00	147 292	100
2004*	14,699	9.73	127,604	84.43	8,839	5.85	Nil	0.00	151,142	100
2007	13,535	7.39	157,917	86.27	11,594	6.33	Nil	0.00	183,046	100
2008	13,423	7.61	152,927	86.67	10,090	5.72			176,440	100
2009	16,177	7.82	179,850	86.93	10,858	5.25			206,885	100

Source: Dept. of Census & Statistics

2001 - 2009 Figure Source: District Secretariat, Vavuniya

*=> Subject for the confirmation by Dept. of Census & Statistics

Table: 2.5.3 POPULATION BY ETHNIC GROUP IN MANNAR DISTRICT _ 1881 - 1981& 2001- 2003 , 2007 - 2009

Year	Sinhalese		Tamil		Muslims		Others		Total	
	Number	%	Number	%	Number	%	Number	%	Number	%
1881	142	0.67	14,415	67.52	6,635	31.08	156	0.73	21,348	100
1891	592	2.42	16,098	65.68	7,643	31.18	178	0.73	24,511	100
1901	201	0.81	16,848	67.59	7,715	30.95	162	0.65	24,926	100
1911	639	2.50	16,731	65.35	8,092	31.61	141	0.55	25,603	100
1921	538	2.10	16,949	66.25	8,002	31.28	93	0.36	25,582	100
1946	1,186	3.76	19,623	62.22	10,410	33.01	319	1.01	31,538	100
1963	2,620	4.35	40,140	66.70	17,260	28.68	160	0.27	60,180	100
1971	3,568	4.58	53,353	68.50	20,878	26.81	83	0.11	77,882	100
1981	8,710	8.14	68,178	63.75	28,464	26.62	1,588	1.48	106,940	100
2001*	16	0.02	92,911	94.84	5,038	5.14	Nil	0.00	97,965	100
2002*	31	0.02	86,153	93.50	5,934	6.40	-	-	92,118	100
2003*	35	0.04	92 129	93.20	6,649	6.70	-	-	98 813	100
2007	55	0.05	95,560	92.16	8,073	7.79	-	-	103,688	100
2008	38	0.05	67,503	89.11	8,214	10.84	-	-	75,755	100
2009	36	0.04	80,781	85.97	13,144	13.99	-	-	93,961	100

Source: Dept. of Census & Statistics

2001 , 2002 , 2003,2007 ,2008 & 2009 Figure Source: District Secretariat, Mannar

*=> Subject for the confirmation by Dept. of Census & Statistics

Table: 2.5.4 POPULATION BY ETHNIC GROUP IN JAFFNA DISTRICT _ 1881 - 1981, 2001, 2003 - 2009

Year	Sinhalese		Tamil		Muslims		Others		Total	
	Number	%	Number	%	Number	%	Number	%	Number	%
1881	80	0.03	261,902	98.61	2,648	1.00	953	0.36	265,583	100
1891	131	0.05	275,227	98.55	3,049	1.09	877	0.31	279,284	100
1901	226	0.08	296,805	98.66	3,078	1.02	742	0.25	300,851	100
1911	403	0.12	321,908	98.53	3,485	1.07	916	0.28	326,712	100
1921	1,042	0.32	324,874	98.29	3,748	1.13	877	0.27	330,541	100
1946	4,546	1.07	413,264	97.29	5,620	1.32	1,358	0.32	424,788	100
1963	5,630	0.92	597,920	97.50	8,600	1.40	1,080	0.18	613,230	100
1971	20,402	2.90	673,043	95.56	10,312	1.46	593	0.08	704,350	100
1981	4,615	0.56	812,247	97.73	13,757	1.66	493	0.06	831,112	100
2001*	49	0.01	541,133	99.95	201	0.04	Nil	0.00	541,383	100
2003*	40	-	590,299	99.74	1,241	0.20	248	0.04	591,828	100
2004*	88	0.02	583,064	99.73	1,384	0.24	131	0.02	584,667	100
2005	75	0.016	595,651	99.69	1,705	0.285	69	0.012	597,500	100
2006	54	0.008	650,339	99.72	1,725	0.264	66	0.010	652,184	100
2007	33	0.0054	608,587	99.95	299	0.049			608,919	100
2008	29	0.0052	559,665	99.91	452	0.081	50	0.009	560,196	100
2009	26	0.0042	623,841	99.87	777	0.124		0.000	624,644	100

Source: Dept. of Census & Statistics

2001 to 2009 Figure Source: District Secretariat, Jaffna

Table: 2.5.5 POPULATION BY ETHNIC GROUP IN KILINOCHCHI DISTRICT _ 1981 & 2004 - 2009

Year	Sinhalese		Tamil		Muslims		Others		Total	
	Number	%	Number	%	Number	%	Number	%	Number	%
1981	741	0.81	89,197	97.33	1,567	1.71	136	0.15	91,641	100
2004*	-	0.00	72,826	99.92	58	0.08	-	0.00	72,884	100
2005	2	0.001	165,781	99.77	383	0.23	-	0.00	166,166	100
2006	2	0.001	196,611	99.78	424	0.22	-	0.00	197,037	100
2007	2	0.001	195,386	99.78	424	0.22	-	0.00	195,812	100
2008	2	0.001	190,599	99.78	424	0.22	-	0.00	191,025	100
2009	1	0.004	22,099	93.54	1,525	6.46	-	0.00	23,625	100

Source: Dept. of Census & Statistics

2004 - 2009 Figure Source: District Secretariat, Kilinochchi

*=> Subject for the confirmation by Dept. of Census & Statistics

Table: 2.6.1 POPULATION OF MULLAITIVU DISTRICT BY DIVISIONS _ 1999 - 2009

(in nos)

D.S.Division	1999	2000*	2001 *	2002*	2003 *	2004*	2005	2006	2007	2008	2009
Maritimepattu	38,865	39,143	39,281	34,647	34,839	43,771	45,298	57,792	55,809	*	*
Puthukudiyiruppu	71,329	71,983	69,562	52,505	51,180	51,310	55,522	89,987	89,784	*	*
Oddusuddan	12,267	12,157	12,711	16,900	19,270	20,036	20,175	21,294	25,765	25,765	25,765
Thunukkai	43,943	44,287	38,629	24,194	19,573	21,419	20,203	26,455	24,831	*	6,783
Manthai East	18,251	19,711	20,218	16,713	15,813	16,454	16,577	19,733	24,122	25,976	4,193
TOTAL	184,655	187,281	180,401	144,959	140,675	152,990	157,775	215,261	220,311	51,741	36,741

Source: Statistical Hand Book - 2000, 2001, 2002, 2003 , 2005, 2006 - 2009 District Planning Secretariat, Mullaitivu

Note: District Population Figures were not confirmed by Census Dept.

* - Details are not available

Table: 2.6.2 POPULATION OF VAVUNIYA DISTRICT BY DIVISIONS_ 1981& 1999 - 2009*(in nos)*

D.S.Division	1981	1999**	2000**	2001***	2002**	2003**	2004**	2005	2006	2007	2008	2009
Vavuniya	48,502	106,428	106,985	115,335	99,441	98,236	100,545	127,974	128,154	130,445	124,721	158,454
Vavuniya-South	14,036	12,031	13,597	10,989	12,356	13,611	14,291	14,290	12,932	12,965	12,951	15,626
Cheddikulam	21,227	14,278	19,608	17,616	19,197	20,952	21,255	23,448	24,603	23,705	22,837	28,780
Vavuniya - North	11,663	①	4,969	NA	13,226	13,493	15,051	15,237	17,119	15,931		4,025
TOTAL	95,428	132,737	145,159	143,940	144,220	146,292	151,142	180,949	182,808	183,046	160,509	206,885

Source: Statistical Hand Book 2000,2001, 2003 - 2009 District Planning Secretariat,Vavuniya

① Completely Displaced

** Estimated

*** Floating transit population are included & uncleared population are not included - Census year 2001

Note: District Population figure were not confirmed by Cences Dept.

Table: 2.6.3 POPULATION OF MANNAR DISTRICT BY DIVISIONS _ 1981& 2000 - 2009

D.S.Division	1981	2000	2001	2003	2004	2005	2006	2007	2008	2009
Mannar	48,722	39,156	40,560	46 248	48,672	48,434	47,600	51,249	51,579	54,345
Manthai West	23,924	19,618	18,847	22 102	22,332	22,583	18,954	26,741	**	7,850
Nanaddan	19,919	18,758	18,525	19 249	19,268	19,143	18,235	21,200	21,669	20,776
Musali	13,670	2,851	3,080	3 937	4,509	5,864	6,195	**	**	8,367
Madu	-	16,284	16,953	7 282	7,354	7,912	12,687	4,498	2,507	2,623
TOTAL	106,235	96,667	97,965	98 818	102,135	103,936	103,671	103,688	75,755	93,961

Source: Statistical Hand Book -2000, 2001,2002, 2003,2005 - 2009 District Planning Secretariat, Mannar

Note : District Population figures were not confirmed by Census Dept.

Details have not submitted by District Secretariat for the year 2008

*** - The total population has been displaced and moved to other districts*

Table: 2.6.4 POPULATION OF KILINOCCHI DISTRICT BY DIVISIONS _ 1981 & 1999 - 2009*(in nos)*

D.S.Division	1981	1999	2000	2001	2002	2003	2004	2005	2006	2007	2008	2009
Karachchi	67710	68396	70077	69188	75807	69998	72884	73410	102725	100700	101594	5199
Kandawalai	-	32587	33561	34620	30435	31323	32808	33372	59272	58286	58048	Nil
Poonakari	13930	48382	44420	44244	39691	29637	25190	25437	26512	29224	31383	18426
Pachchilaipalli	9991	7063	5957	-	7788	9187	10038	10144	-	-	-	Displaced
Maruthankerny								-	8528	7602		
TOTAL	91631	156,428	154,015	148,052	153,721	140,145	140,920	142,363	197,037	195,812	191,025	23,625

Source: Statistical Hand Book - 1999 to 2007 District Planning Secretariat, Kilinochchi

Note: District Population Figures were not confirmed by Census Dept.

Total Population displaced in the year 2008, details have not submitted by the District Secretariat

Table: 2.6.5 POPULATION OF JAFFNA DISTRICT BY DIVISIONS _1981 & 1997 - 2009

(in nos)

D.S.Division	1981	1997	1998	1999	2000	2001	2002	2003	2004	2005	2006	2007	2008	2009
Delft	5608	4320	4809	5000	5343	5352	6322	5739	5729	5658	5687	5060	4184	5059
Island South	38411	8200	9460	10199	11408	11768	15164	17020	17546	17588	16164	14686	12687	18983
Island North	37583	11334	13926	14323	15632	15798	20807	25144	15162	14638	13975	13835	13740	16257
Karainagar									10661	10622	10873	9327	8592	10729
Jaffna	78128	39291	41524	43462	22958	42516	48067	53090	51737	51539	64270	54156	49702	55469
Nallur	81472	52779	46361	57851	58529	72965	68661	63345	58852	61845	72236	73763	61485	66487
Valikamam South West	56657	39209	41645	42935	69212	51650	58102	54481	48321	54002	62201	62995	56535	61922
Valikamam West	47620	33178	35993	35837	49100	41636	43408	46169	47041	46687	50207	49993	46474	50776
Valikamam South	54762	44806	35247	46735	57142	56079	52362	51436	51884	52439	57619	52633	50220	53824
Valikamam North	72448	10869	15048	15785	19310	22404	20559	22849	23381	24061	27808	26542	24030	26678
Valikamam East	73143	54275	56413	58311	63121	70386	65906	68812	70386	71508	78440	75984	70605	77652
Thenmarachchy	71543	79255	68589	71602	692	5996	63001	70940	72325	73049	67804	68082	56110	70887
Vadamarachchy South West	62484	42161	41989	41816	72990	71237	49687	46342	47129	46106	53541	48241	45625	48169
Vadamarachchy North	45256	40815	39492	40149	53872	70772	46345	50098	47919	51289	54964	50141	43455	53358
Vadamarachchy East	13673	6445	6768	7002	3047	2824	15773	16363	16594	16469	16395	3481	16752	8394
TOTAL	738788	466,937	457,264	491,007	502,356	541,383	574,164	591,828	584,667	597,500	652,184	608,919	560,196	624,644

Source: Statistical Hand Book - 2003, 2005 - 2009 District Planning Secretariat, Jaffna.

Note: District Population Figures were not confirmed by Census Dept.

Table: 2.7 LIVE BIRTHS BY DISTRICT _ 1994 - 2009

(in nos)

District	1994	1995	1996	1997	1998	1999	2000	2001	2002*	2003*	2004*	2005	2006	2007	2008	2009
Mullaitivu	2,477	2,583	4,109	4,513	4,637	4,760	4,074	4706	4430	4360	1811	2096	2807	3208	154*	9*
Vavuniya	2,515	2,879	3,320	2,748	2,498	3,276	3,155	3212	3234	3864	3673	3065	3161	3025	2955	4263
Mannar	1,988	1,915	2,071	2,069	2,069	2,310	1,500	2114	NA	NA	NA	2035	1764	1030	1143	1286
Kilinochchi	3,493	3,597	5,577	3,096	2,833	3,515	3,163	3383	3108	4301	NA	2932	3669	4281		NA
Jaffna	13,117	10,107	7,251	7,457	7,566	8,096	8,460	8182	8744	12003	10596	10899	9266	7372	7875	7442
NP	23,590	21,081	22,328	19,883	19,603	21,957	20,352	21,597	19,516	24,528	16,080	21,027	20,667	18916	11973	13000

Source: Dept.of Census and Statistical Abstract - 2001 & 2003 and Respective District Statistical Hand Book - 2001, 2002,2003, 2005,2006, 2007 , 2008 & 2009
Statistical Information, Health - 2006 & 2008

* => Provision Note: "NA" Districts are not included in NP total

* - Details are not available in Maritimepattu, Puthukkudigiruppu & Oddusuddan divisions

Table: 2.8 MARRIAGES BY DISTRICT_ 1995 - 2009*(in nos)*

District	1995	1996	1997	1998	1999	2000	2001*	2002*	2003*	2004*	2005	2006	2007	2008	2009
Mullaitivu	748	1,136	1,409	1,450	1,500	1,096	1,698	2,006	1,613	934	1,227	2,029	494	87*	
Vavuniya	1,266	1,158	1,166	1,089	1,284	1,628	1,374	1,626	1,668	1,635	1,684	1,425	1,363	671	1318
Mannar	587	704	636	363	636	565	NA	NA	NA	NA	958	789	722	597	552
Kilinochchi	909	1,333	1,276	1,250	1,696	1,080	1,332	2,111	1,327	NA	1,432	2,122	583		NA
Jaffna	3,920	1,896	2,515	2,733	3,529	2,936	3,014	3,544	5,317	5,506	5,886	4,895	4,739	3,898	3,818
NP	7,430	6,227	7,002	6,885	8,645	7,305	7,418	9,287	9,925	8,075	11,187	11,260	7,901	5,253	5,688

Source: Dept.of Census and Statistical Abstract - 2001 & 2003 and Respective District Statistical Hand Book - 2001, 2002,2003, 2005, 2006, 2007, 2008 & 2009

* => Provision Note: " NA" Districts are not included in NP total

* - Details are not available in Maritimpattu, Puthukkudigiruppu & Oddusuddan divisions

Table : 2.9 DEATHS BY DISTRICT _ 1992 - 2009

District	1992	1993	1994	1995	1996	1997	1998	1999	2000	2001	2002	2003	2004	2005	2006	2007	2008	2009
Mullaitivu	424	432	335	398	1,054	1,714	1,151	888	1,316	844	1,220	1,622	474	3743	574	449	9*	
Vavuniya	516	574	466	708	807	855	758	737	745	769	868	777	737	698	728	576	887	2026
Mannar	374	510	384	388	410	491	491	418	320	389	NA	NA	NA	351	340	329	317	311
Kilinochchi	548	664	696	1,223	1,666	1,979	1,166	1,027	1,063	632	861	850	NA	621	548	598		NA
Jaffna	4,232	4,388	5,156	3,552	4,295	2,534	2,778	2,553	2,043	2,735	2,576	3,271	3,217	4852	3888	3754	3573	3433
NP	6,094	6,568	7,037	6,269	8,232	7,573	6,344	5,623	5,487	5,369	5,525	6,520	4,428	10,265	6,078	5,706	4,786	5,770

Source: Dept.of Census and Statistical Abstract - 2001 & 2003 and Respective District Statistical Hand Book - 2001, 2003, 2005, 2006, 2007, 2008 & 2009

Note: "NA" Districts are not included in NP total # - Reported figure is relatively low due to the unsettled conditions

* - Details are not available in Maritimpattu, Puthukkudigiruppu & Oddusuddan divisions

Land use patterns

Chapter III

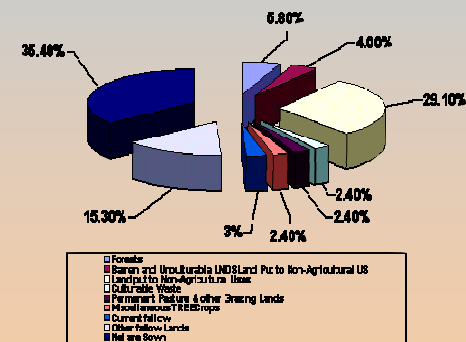
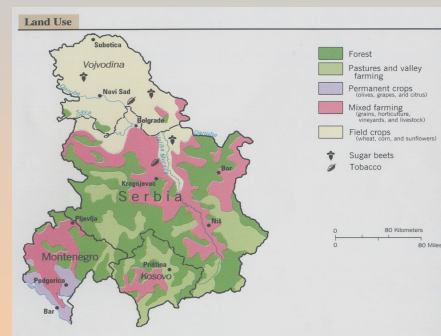


Table: 3.1 LAND USE PATTERN - MULLAITIVU DISTRICT - 1985

Category			Area figures (Hect)				District		
			1	2	3	4	Total	In %	
Urban Land	Built-up land			10			10	0	
	Associated								
	Non-agricultural Land						0	0	
Agricultural Land	Homesteads		3,480	6,510	1,330	1,900	13220	5.1	
	Tree and other	Coconut	1,040	210			1250	0.5	
	Perennial crops						0		
	Crop land.	Paddy		8,720	6,710	3,010	1850	20290	7.8
		Sparsely used						0	
		Crop land		8,620	7,280	3,810	2,690	22400	8.6
Other Crop Land		40	60				100	0	
Forest Land	Natural Forest	Dense Forest	37,870	53,550	12,460	29,610	133490	51	
		Open Forest	3,870	13,380	7,480	6,890	31620	12	
	Forest Plantations		1,230	1,510			2740	1	
							0		
Range Land	Scrub land		4,100	3,340	2,080	3,490	13010	5	
	Grass Land		130	90	10	410	640	0.2	
							0		
Wet Land	Forested	Mangroves	230	40			270	0.1	
	Non-Forested	Marsh	620	140	320	180	1260	0.5	
							0		
Water	Water Land		11,060	5,220	2,050	1,830	20160	7.7	
	Barren Land		1,150	10	20	50	1230	0.5	
Total Area			82,160	98,060	32,570	48,900	261,690	100	

Source: District Statistical Hand Book 2008

(1) Maritime pattu (2) Puthukudiyiruppu (3)Thunukkai (4) Manthai East

Table: 3.2 LAND USE PATTERN - VAVUNIYA 2007

Category			Area Figures (Hect)				
			Vavuniya	Vavuniya South	Cheddikulam	Vavuniya North	Total
Urban Land	Built-up land		400	40			440
	Associated						
	Non-agricultural Land						
Agricultural Land	Homesteads		7199	2730	2930	3140	15999
	Crop land.	Paddy	9070	4470	3780	3690	21010
		Sparsely Chena	11660	5220	12110	11160	40150
		Other Crop Land	100	160	580		840
Forest Land	Natural Forest	Dense Forest	12806	4890	11510	19816	49022
		Open Forest	1260	620	1240	2280	5400
		Forest Reservation	8335			25904	34239
	Forest Plantations				20	120	140
Range Land	Scrub land		3760	2630	4800	6560	17750
	Grass Land		80	130	120	40	370
Wet Land	Water bodies		4100	2500	2190	1840	10630
	Non-Forested	Marsh	250	170	150	50	620
Barren Land			10	10	70		90
Others							
Total Area			59030	23590	39480	74600	196700

Source: District Statistical Hand Book-2009

Table: 3.3 LAND USE PATTERN - MANNAR DISTRICT - 2007

Category			Area Figures - (Hec)							
			Mannar	Nanaddan	Musali		Manthai West	Madhu		Total
Agriculture Land	Paddy	Major	1,775	4,742	2,280		4,150	1,875		14,822
		Minor	-	25	225		1,400	1,705		3,355
		Rainfed	100	125	330		535	210		1,300
	Highland Crops		1,589	189	352		804	472		3,406
	Perennial Crops	Cashew	200	-	1,768		-	80		2,048
		Coconut	2,010	134.3	175		71	13		2,403.3
		Palmyrah	3,360	1,700	220		680	40		6,000
Forest Reserve	State				14,613	Navilu	8,132		Ninthavil	22,745
					10,527	Veppal		22,576		33,103
					438	Navilu	7,727		Ninthavil	8,165
					6,072	Veppal		22,454		28,526
	Others		-	3,240	6,211.36		16,987	12,069		38,507.36
Residential Area, Water Bodies, Other Plantations and Barren Lands			13,654.32	4,840.85	4,211.36		4,350.60	10,769		37,826.13
Total			22,688.32	14,996.15	47,422.72	-	44,836.60	72,263	-	202,206.79

Source: District Statistical Hand Book - 2009

Table: 3.4 LAND USE PATTERN - KILINCHCHI DISTRICT - 1985

Category		Karachchi	Poonakary	Pallai	Total (Hec)	
Urban Land	Built-up land	70	0	0	70	
	Associated				0	
	Non-agricultural Land	340	0	240	580	
Agricultural Land	Homesteads	9740	1600	1860	13200	
	Tree and other	Coconut	40	390	2650	3080
		Mixed Tree & other				
	Perennial crops	Perennial Crops	0	610	850	1460
	Crop land.	Paddy	21980	4890	0	26870
		Sparsely Chena Crop land	7350	5970	2980	16300
		Other Crop Land	90	550	60	700
					0	
Forest Land	Natural Forest	Dense Forest	7000	17850	0	24850
		Open Forest	5970	3610	670	10250
	Forest Plantations	0	10	0	10	
Range Land	Scrub land	4270	3210	2750	10230	
	Grass Land	210	170	40	420	
Wet Land	Forested	Mangroves	120	320	170	610
	Non-Forested	Marsh	2650	2200	220	5070
Water bodies		1840	2800	2750	7390	
Barren Land		1860	3450	490	5800	
Total Area		63530	47630	15730	126890	

Source: District Statistical Hand Book 2008

Table: 3.5 LAND USE PATTERN - JAFFNA DISTRICT - 2003

NO	CATEGORY	AREA (Hec)
1	Paddy	7,598
2	Arable Crops	11,183
3	Fruit Crops	1,819
4	Coconut	2,918
5	Palmyrah	12,775
6	Economic Trees	870
7	Rocky Lands	3,000
8	Sandy and Syrup Jungles	12,000
9	Saline, Alkaline and Barren Lands	16,000
10	Buildings, Roads and other Homestead Lands	22,000
11	Area under Inland Water	4,160
12	Land which cannot be cultivatable due to present situation	2,000
13	Land got damaged in permanent crops	6,000
	<i>TOTAL</i>	<i>102,323</i>

Source: District Statistical Hank Book - Jaffna. - 2009

Forestry

Chapter IV



Table: 4.1.1 FOREST RESERVE IN MULLAITIVU DISTRICT

Name of FR/PR	D.S.Division	Extent in (Hec)	Extent De-reserved (Hec)	Balance
Nagancholai FR	Maritimepattu	6,729.6	-	6,729.6
Andankulam FR	Maritimepattu	14,754.3	-	14,754.3
Kulamurippu FR (A)	Maritimepattu	3,953.0	-	3,953.0
Kulamurippu FR (B)	Oddusuddan	1,783.8	-	1,783.8
Thanduwan FR	Oddusuddan	791.1	-	791.1
Panikkankulam FR	Oddusuddan	6,543.0	-	6,543.0
Chamanankulam FR	Oddusuddan	3,281.6	-	3,281.6
Therravil FR	Puthukudiyrippu	34,612.3	-	34,612.3
Oddusuddan	Oddusuddan	1,783.8	-	1,783.8
Akkarayan FR	Thunukkai	2,600.1	-	2,600.1
Vannivilankulam FR	Manthai East	2,023.4	-	2,023.4
Total		78,856.0	-	78,856.0

Source: District Statistical Hand Book 2008 - Mullaitivu

FR_Forest Reserve

PR_Proposed Reserve

Table: 4.1.2 FOREST RESERVE IN VAVUNIYA DISTRICT

Name of FR/PR	D.S.Division	Original Extent in (Hec)	Extent Released (Hec)	Available Balance Ha
Ramaikulam FR	Vavuniya	945.3	-	945.3
Nelukulam FR	Vavuniya	2,197.9	265.5	1,932.4
Maha Rambaikulam FR	Vavuniya	804.8	435.2	369.6
Thonikkallu FR	Vavuniya	655.8	519.8	136.0
Rajenthirankulam FR	Vavuniya	1,458.7	309.7	1,149.0
Poovarsankulam FR	Vavuniya	4,379.3	85.0	4,294.3
Karunkalikulam FR	Vavuniya South	8,023.8	303.6	7,720.2
Mamaduwa FR	Vavuniya South	229.9	-	229.9
Vannivilankulam FR	Vavuniya South	10,958.2	729.5	10,228.7
Paranthan FR	Vavuniya North	2,897.9	-	2,897.9
Nainamadu FR	Vavuniya North	9,785.0	40.4	9,744.6
Chamalankulam FR	Vavuniya North	3,282.9	408.5	2,874.4
Total		45,619.5	3,097.2	42,522.3

Source: District Statistical Hand Book-2009, Vavuniya

FR_Forest Reserve PR_Proposed Reserve

Table: 4.1.3 FOREST RESERVE IN MANNAR DISTRICT

Name of FR/PR	D.S.Division	Extent in (Hec)	Extent De-reserved (Hec)	Balance
Ninthavil FR	Manthai west	7,720.35	-	7,720.35
Madhu FR	Madhu	8,261.23	-	8,261.23
Madhu PFR	Madhu	14,164.30	-	14,164.30
Mavellu FR	Musali	437.07	-	437.07
Veppal FR	Nanaddan	10,114.12	-	10,114.12
Total		40,697.07	-	40,697.07

Source: District Statistical Hand Book-2009, Mannar

FR_Forest Reserve

PR_Proposed Reserve

Table: 4.1.4 FOREST RESERVE IN KILINOCCHI DISTRICT

Name of FR/PR	D.S.Division	Extent in (Hec)	Extent De-reserved (Hec)	Balance
Pallai FR	Pallai	446.78	-	446.78
Therravil FR	Kandawalai	8,774.59	-	8,774.59
Akkarayan FR	Karachchi	9,443.55	-	9,443.55
Iranamadu FR	Karachchi	1,358.56	-	1,358.56
Kilinochchi FR	Karachchi	6,439.90	-	6,439.90
Chunnavil FR	Poonakary	987.45	-	987.45
Mandakallu FR	Poonakary	2,970.05	-	2,970.05
Nagapaduwan FR	Poonakary	1,697.29	-	1,697.29
Total		32,118.17	-	32,118.17

Source: District Statistical Hand Book-2008, Kilinochchi.

FR_Forest Reserve

PR_Proposed Reserve

Figure 4.1 : FOREST RESERVE IN NP BY DISTRICT

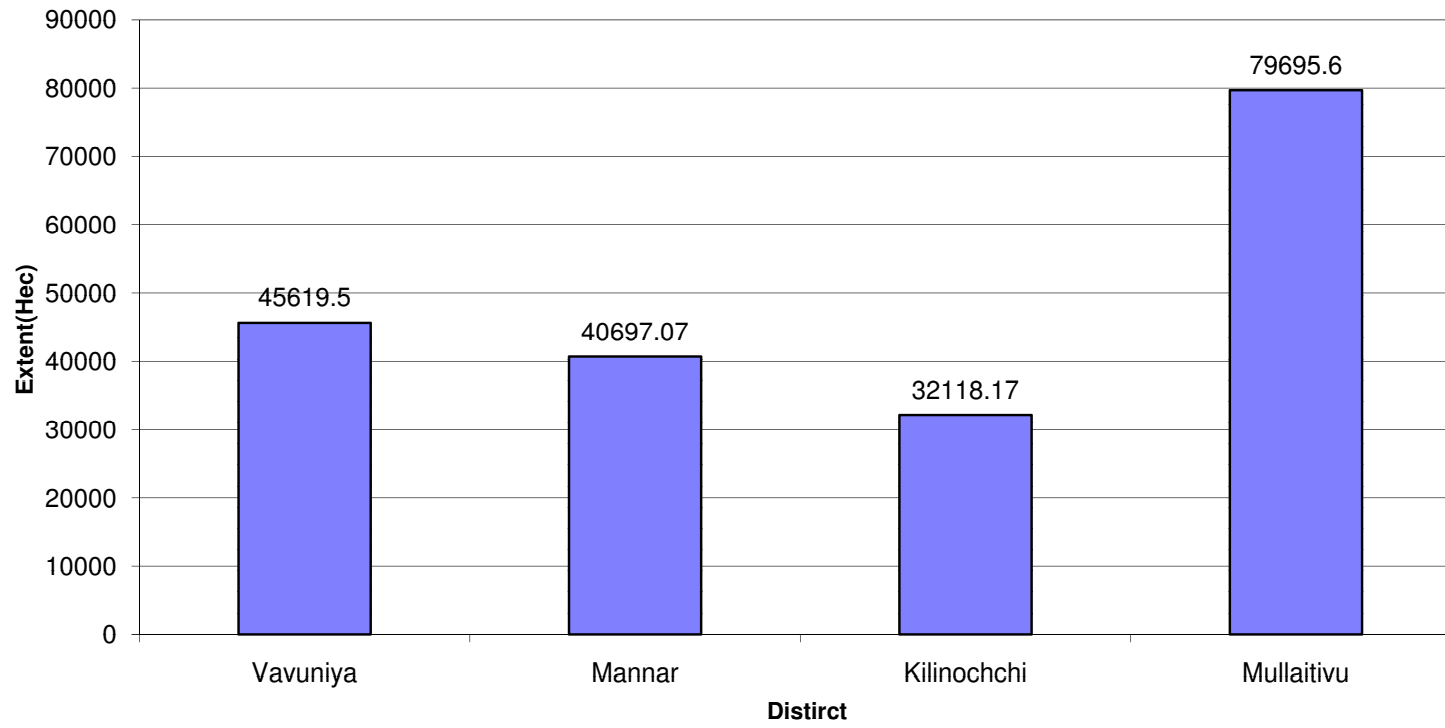


Table : 4.2.1 STATE FOREST IN MULLAITIVU DISTRICT

Name of Forest	D.S. Division	Extent. (Hec)
Ulathuveli	Maritimepattu	3439.9
Uduppukulam		20.2
Poohanvayal		1699.7
Vannanvayal		607
Kondamadu		809.3
Puliyamunai		2023.4
Kodalikallu		80.9
Karial		2023.4
Theravil	Puthukkudiyiruppu	4993.9
Puthukkudiyiruppu		809.3
Kaively		1659.2
Vernavil		1416.4
Manavalanpaddamurippu	Oddusuddan	8093.8
Kokkavil		768.9
Ambakamam		6070.4
Koolamurippu		4451.5
Thanduwan		404.6
Periyakulam		404.6
Othiyamalai		809.3
Uyilankulam	Thunukkai	849.8
Thenniyankulam		3966
Maruthankulam		2104.4
Iyankankulam		2630.5
Puthuvedduvan		4046.9
Palaya Murukandy		1214
Koddaikaddiyakulam		890.3
Ampalaperumalkulam		1052.2
Vavunikulam		202.3
Vannivilankulam		4046.9
Naddankandal	809.3	
Total		62398.3

Source : District Statistical Hand Book - 2008, Mullaitivu

Table : 4.2.2 STATE FOREST IN VAVUNIYA DISTRICT

Name of Forest	D.S.Division	Extent in (Hec)
Nochchikulam	Vavuniya	242.9
Puthukulam		202.4
Poovarasankulam		202.4
Maruthankulam		202.4
Madukanda	Vavuniya South	404.8
Mahakachchakodiya		3238.8
Mamaduwa		202.4
Kallaru	VCK	2024.2
Chippikulam		1619.4
Anaivilunthan		2024.2
Pavatkulam		2429.1
Total		12793.0

Source : District Statistical Hand Book-2009, Vavuniya

Table: 4.2.3 STATE FOREST IN MANNAR DISTRICT

Name of Forest	D.S Division	Ex. (Ha)
Chilavathurai	Musali	3237.55
Pannai Vedduwan		13529.37
Marichchukaddi		7284.5
Sinnapandivirichchan	Manthai West	259
Periyapandivirichchan		4856.33
Palampiddy		4573.04
Vellankulam		6977.33
Parappukadanthan		4977.74
Iranai Iuppaikulam		7228.49
Vellankulam	Coastal Area	162.87
Arippu		202.34
Chilavathurai		202.34
Total		53490.9

Source : District Statistical Hand Book-2008, Mannar

Table: 4.2.4 STATE FOREST IN KILINOCHCHI DISTRICT

Name of Forest	Extent in (S.Q)
Mullian	1133.14
Kovilwayal	283.29
Nelliyan	607.04
Chundikulam	1295.02
Theravil	2023.49
Paranthan	2225.49
Murippu	485.63
Kandawalai	242.82
Kalmadhu	607.04
Akkarayan	2630.51
Murukandy	3966.01
Total	15499.5

Source : District Statistical Hand Book-2008, Kilinochchi

Agriculture

Chapter V

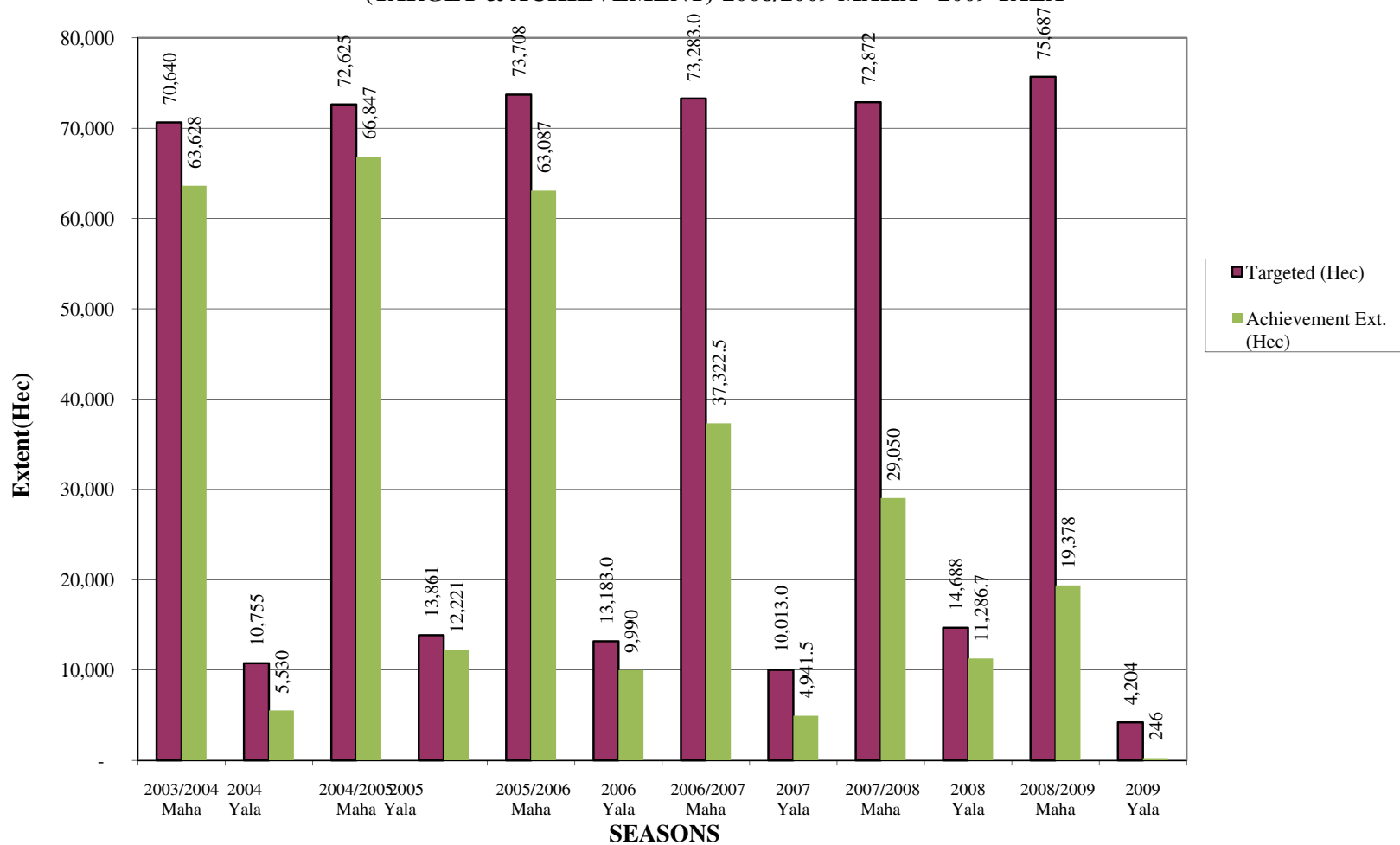


**Table: 5.1 CULTIVATION PROGRAMME OF PADDY EXTENT & PRODUCTION IN NP
(TARGET & ACHIEVEMENT) 2008/2009 MAHA 2009 YALA**

Detail	2003/2004 Maha	2004 Yala	2004/2005 Maha	2005 Yala	2005/2006 Maha	2006 Yala	2006/2007 Maha	2007 Yala	2007/2008 Maha	2008 Yala	2008/2009 Maha	2009 Yala
Targeted (Hec)	70,640	10,755	72,625	13,861	73,708	13,183.0	73,283.0	10,013.0	72,872	14,688	75,687	4,204
Achievement Ext. (Hec)	63,628	5,530	66,847	12,221	63,087	9,990	37,322.5	4,941.5	29,050	11,286.7	19,378	246
Total Production (MT)	119,716.0	23,231.0	185,253	48,870	182,875.0	33,948.00	110,085.6	19,807.4	106,528.0	50,859.6	12,893.0	1,672.0

Source : Department of Agriculture (NP)

**Figure 5.1: CULTIVATION PROGRAMME OF PADDY EXTENT(Ha) IN NP
(TARGET & ACHIEVEMENT)-2008/2009 MAHA - 2009 YALA**



**Table: 5.2.1 TARGET OF PADDY EXTENT , ACHIEVEMENTS & PRODUCTION
BY DISTRICT IN NP - MAHA 2008 / 2009**

District	Aswedumised (Hec)	Targeted (Hec)	Gross Extent Sown (Hec)	Gross Extent Harvested (Hec)	Net Extent Harvested (Hec)	Production (mt)
Mullaitivu	16,536.00	16,383.00	-	-	-	-
Vavuniya	21,160.00	15,349.00	10,512.00	8,796.00	7,765.00	36,620.00
Mannar	23,084.00	13,824.00	6,555.00	5,382.00	5,167.00	30,769.00
Kilinochchi	25,381.00	20,742.00	-	-	-	-
Jaffna	13,102.00	9,389.00	9,358.00	7,860.00	6,446.00	12,893.00
NP Total	99,263.00	75,687.00	26,425.00	22,038.00	19,378.00	80,282.00

Source : Dept. of Agric.(NP)

**Table: 5.2.2 TARGET OF PADDY EXTENT , ACHIEVEMENTS & PRODUCTION
BY DISTRICT IN NP - YALA 2009**

District	Aswedumised (Hec)	Targeted (Hec)	Gross Extent Sown (Hec)	Gross Extent Harvested (Hec)	Net Extent Harvested (Hec)	Estimated Production (mt)
Jaffna		-	-	-	-	-
Vavuniya		1,993.00	311.00	302.00	246.00	1,094.50
Mannar		2,215.00	170.00	165.00	-	-
Kilinochchi		-	-	-	-	-
Mullaitivu		-	-	-	-	-
NP Total	-	4,208.00	481.00	467.00	246.00	1,094.50

Source : Dept. of Agric.(NP)

**Table: 5.3.1 ACHIEVEMENT OF PADDY PRODUCTION PROGRAMME - MULLAITIVU DISTRICT
2008/2009 MAHA & 2009 YALA**

Item	Maha 2008/2009				Yala 2009		
	Major	Minor	Rainfed	Total	Major	Minor	Total
Aswedumised Extent (Hec)	5,848	3,204	7,484	16,536			
1. Targeted Extent(Hec)	6,595.0	2,978.0	6,810.0	16,383.0			-
2. Gross Extent Sown(Hec)				-			-
3. Gross Extent Harvested (Hec)				-			-
4. Extent Damaged(Hec)				-			-
5. Net Extent Harvest (Hec)				-			-
6. Average yield							
Bu/Net Ac							
Mt/Net Hec							
7. Production(Mt/Hec)				-			-

Source: Dept. of Agric. NP

**Table: 5.3.2 ACHIEVEMENT OF PADDY PRODUCTION PROGRAMME - VAVUNIYA DISTRICT
2008/2009 MAHA & 2009 YALA**

Item	Maha 2008/2009				Yala 2009			
	Major	Minor	Rainfed	Total	Major	Minor	Agro Well	Total
Aswedumised Extent (Hec)	5,579	11,262	4,319	21,160				
1. Targeted Extent(Hec)	3,956.00	9,136.0	2,257.00	15,349	831.00	1,158.00	4.20	1,993.20
2. Gross Extent Sown(Hec)	3,256.00	5,971.0	1,285.00	10,512	93.00	214.00	3.50	310.50
3. Gross Extent Harvested(Hec)	3,256.00	4,486.0	1,054.00	8,796	90.00	208.00	3.50	301.50
4. Extent Damaged(Hec)	755.00	223.0	53.00	1,031	25.00	30.00		55.00
5. Net Extent Harvest(Hec)	2,501.00	4,263.0	1,001.00	7,765	65.00	178.00	3.50	246.50
6. Average yield								
Bu/Net Ac	95.60	93.7	76.00		83.90	87.80	78.10	
Mt/Net Hec	4.90	4.80	3.90		4.30	4.50	4.00	
7. Production(Mt/Hec)	12,254.00	20,462.0	3,904.00	36,620.00	280.00	801.00	14.00	1,095.00

Source : Dept. of Agric. NP

**Table: 5.3.3 ACHIEVEMENT OF PADDY PRODUCTION PROGRAMME - MANNAR DISTRICT
2008/2009 MAHA & 2009 YALA**

Item	Maha 2008/2009				Yala 2009		
	Major	Minor	Rainfed	Total	Major	Minor	Total
<i>Aswedumised Extent (Hec)</i>	14,822.00	4,129.00	4,133.00	23,084.00			
1. Targeted Extent(Hec)	11,515.00	1,629.00	680.00	13,824.00	2,010.00	205.00	2,215.00
2. Gross Extent Sown(Hec)	5,905.00	633.00	17.00	6,555.00	170.00		170.00
3. Gross Extent Harvested(Hec)	4,960.00	405.00	17.00	5,382.00	165.00		165.00
4. Extent Damaged(Hec)	198.00	16.00	0.75	214.75	165.00		165.00
5. Net Extent Harvest(Hec)	4,762.00	389.00	16.25	5,167.25			-
6. Average yield							
Bu/Net Ac	117.00	107.30	68.40				
Mt/Net Hec	6.00	5.50	3.50				
7. Production(Mt/Hec)	28,572.00	2,140.00	57.00	30,769.00			-

Source : Dept. of Agric. NP

**Table: 5.3.4 ACHIEVEMENT OF PADDY PRODUCTION PROGRAMME - KILINCHCHI DISTRICT
2008/2009 MAHA & 2009 YALA**

Item	Maha 2008/2009				Yala 2009		
	Major	Minor	Rainfed	Total	Major	Minor	Total
<i>Aswedumised Extent (Ha)</i>	11,884.00	603.00	12,894.00	25,381.00			
1. Targeted Extent(Ha)	10,715.00	617.00	9,410.00	20,742.00			-
2. Gross Extent Sown(Ha)				-			-
3. Gross Extent Harvested(Ha)				-			-
4. Extent Damaged(Ha)				-			-
5. Net Extent Harvest(Ha)				-			-
6. Average yield							
Bu/Net Ac							
Mt/Net Ha							
7. Production(Mt/Ha)				-			-

Source : Dept. of Agric. NP

**Table: 5.3.5 ACHIEVEMENT OF PADDY PRODUCTION PROGRAMME -
JAFFNA DISTRICT
2008/2009MAHA**

Item	Maha 2008/2009			
	Major	Minor	Rainfed	Total
Aswedumised Extent (Ha)			13,102	13,102
1. Targeted Extent(Ha)			9389	9389
2. Gross Extent Sown(Ha)			9357	9357
3. Gross Extent Harvested(Ha)			7860	7860
4. Extent Damaged(Ha)			1414	1414
5. Net Extent Harvest(Ha)			6446	6446
6. Average yield				
Bu/Net Ac			39	
Mt/Net Ha			2	
7. Production(Mt/Ha)			12892	12892

Source : Dept. of Agric. NP

Note: Jaffna District Rainfed Only

**Table: 5.3.6 ACHIEVEMENT OF PADDY PRODUCTION PROGRAMME BY DISTRICT IN NP
2009/2010 MAHA**

Up to March

Item	Irrigation Type	Mullaitivu	Vavuniya	Mannar	Kilinochchi	Jaffna	Total
Target Extent (Ha)	Major		3872	12290			16162
	Minor		8272.8	1704			9976.8
	Rainfed		2259	1054		10338	13651
	Total		14403.8	15048		10338	39789.8
Gross Extent Sown (Ha)	Major		1236	10003			11239
	Minor		4418	684			5102
	Rainfed		1693	15		10513	12221
	Total		7347	10702		10513	28562

Source : Dept. of Agric. NP & ADA (Ext)

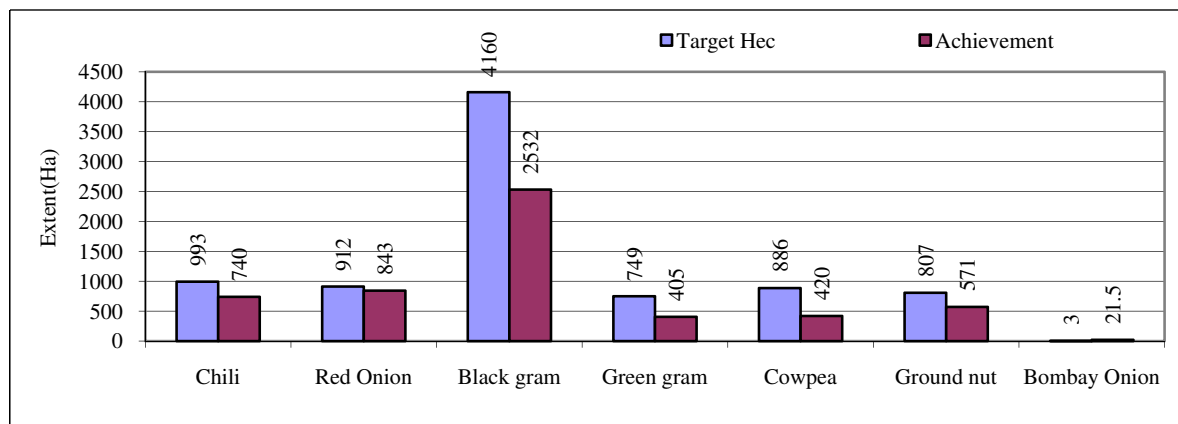
Table: 5.4 CULTIVATION PROGRAMME OF OTHER FIELD CROP EXTENT IN NP (TARGET & ACHIEVEMENT)
2008/2009 MAHA , 2009 YALA & 2009/2010 MAHA

Crop	Maha 2008/2009	Yala 2009	Maha *2009 / 2010 Up to March
<i>Chili</i>			
Target Hec	993.00	247.00	1040
Achievement Hec	740.00	130.00	645
<i>Red Onion</i>			
Target Hec	912.00	1249.00	1154
Achievement Hec	843.00	986.00	789
<i>Black gram</i>			
Target Hec	4160.00	29.00	4204
Achievement Hec	2532.00	28.00	3287
<i>Green gram</i>			
Target Hec	749.00	225.00	769
Achievement Hec	405.00	177.00	584
<i>Cowpea</i>			
Target Hec	886.00	218.00	899
Achievement Hec	420.00	109.00	868
<i>Ground nut</i>			
Target Hec	807.00	350.00	879
Achievement Hec	571.00	301.00	541
<i>Bombay Onion</i>			
Target Hec	3.00	84.00	6.25
Achievement Hec	21.50	76.00	11.3

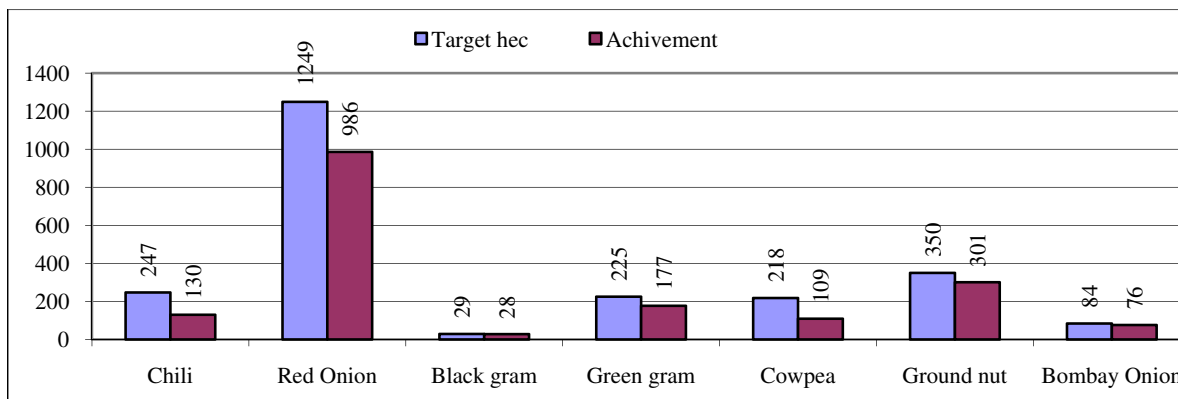
Source : Dept. of Agric(NP)

* Without Kilinochchi, Mullaitivu achievement

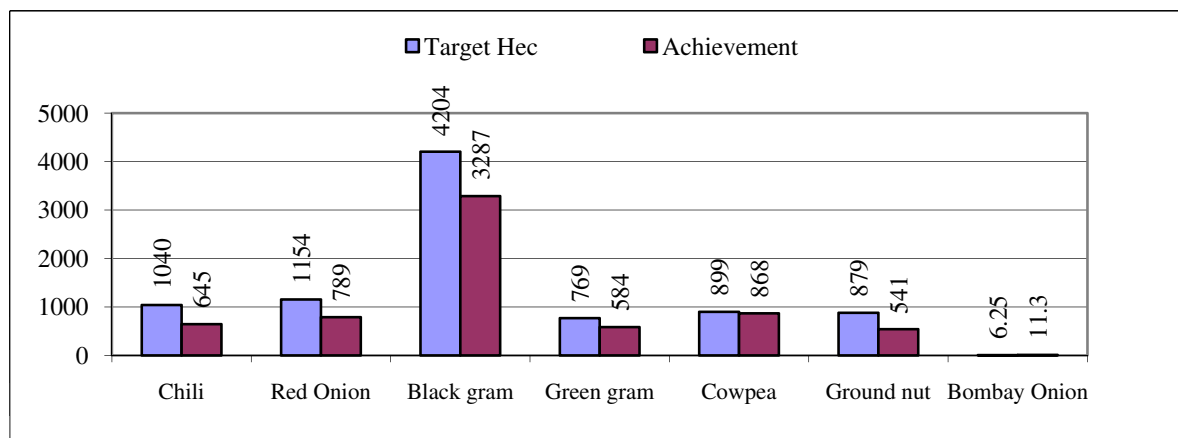
Figure : 5.2 ACHIEVEMENT OF OTHER FIELD CROPS EXTENT(Ha) IN NP (TARGET & ACHIEVEMENT)



**Figure 5.2.1
MAHA 2008/2009**



**Figure 5.2.2
YALA 2009**



**Figure 5.2.3
MAHA 2009/2010 up to March**

Table: 5.4.1 CHILLI PRODUCTION BY DISTRICT IN NP - MAHA 2008/2009 & YALA 2009

District	Maha 2008/2009			Yala 2009			Total Production (Mt)
	Targeted Ext.(Hec)	Achievement (Hec)	Production (Mt)	Targeted Ext.(Hec)	Achievement (Hec)	Production (Mt)	
Jaffna	398.00	331.00	571.00	50.00	50.25	80.40	651.40
Vavuniya	340.00	326.00	419.00	77.00	51.00	71.00	490.00
Mannar	255.00	83.00	100.00	120.00	29.00	35.00	135.00
Kilinochchi	518.00						0.00
Mullaitivu	336.00						0.00
NP Total	1847.00	740.00	1090.00	247.00	130.25	186.40	1276.40

Source : Dept. of Agric.(NP)

Table: 5.4.2 CHILLI PRODUCTION BY DISTRICT IN NP - MAHA 2009/2010

Up to March

District	Maha 2008/2009		
	Targeted Ext.(Hec)	Achievement (Hec)	Estimated Production (Mt)
Mullaitivu			
Vavuniya	340.00	177.00	265.50
Mannar	275.00	90.00	108.00
Kilinochchi			
Jaffna	425.00	376.00	564.00
NP Total	1040.00	643.00	937.50

Source : Dept. of Agric.(NP)

Table: 5.5.1 LARGE ONION PRODUCTION BY DISTRICT IN NP - MAHA 2008/2009 & YALA 2009

District	Maha 2008/2009			Yala 2009			Total Production (Mt)
	Targeted Ext.(Hec)	Achievement (Hec)	Production(Mt)	Targeted Ext.(Hec)	Achievement (Hec)	Production(Mt)	
Mullaitivu	6.50						
Vavuniya		5.25	105.00	57.00	45.40	726.00	831.00
Mannar							
Kilinochchi							
Jaffna	3.00	16.25	277.50	27.50	30.75	512.25	789.75
NP Total	9.50	21.50	382.50	84.50	76.15	1238.25	1620.75

Source : Dept. of Agric.(NP)

Table: 5.5.2 LARGE ONION PRODUCTION BY DISTRICT IN NP - MAHA 2009/2010

Up to March

District	Maha 2009/2010		
	Targeted Ext.(Hec)	Achievement (Hec)	Estimated Production(Mt)
Mullaitivu			
Vavuniya			
Mannar	1	3	30
Kilinochchi			
Jaffna	5.25	6.25	62
NP Total	6.25	9.25	92

Source : Dept. of Agric.(NP)

Table: 5.6.1 RED ONION PRODUCTION BY DISTRICT IN NP - MAHA 2008/2009 & YALA 2009

District	Maha 2008/2009			Yala 2009			Total Production (Mt)
	Targeted Ext.(Hec)	Achievement (Hec)	Production(Mt)	Targeted Ext.(Hec)	Achievement (Hec)	Production(Mt)	
Jaffna	769.00	756.00	9,875.00	711.00	899.00	12,106.00	21,981.00
Vavuniya	94.00	38.70	570.00	470.00	307.70	4,000.00	4,570.00
Mannar	49.00	15.00	150.00	68.00	16.25	162.50	312.50
Kilinochchi	100.00						-
Mullaitivu	175.00						-
NP	1,187.00	809.70	10,595.00	1,249.00	1,222.95	16,268.50	26,863.50

Source : Dept. of Agric. NP

Table: 5.6.2 RED ONION PRODUCTION BY DISTRICT IN NP - MAHA 2009/2010

Up to March

District	Maha 2009/2010		
	Targeted Ext.(Hec)	Achievement (Hec)	Estimated Production(Mt)
Mullaitivu		4.50	46.00
Vavuniya	94.00	17.00	187.00
Mannar	57.00	15.75	157.00
Kilinochchi			
Jaffna	1,003.00	1,294.00	15,528.00
NP	1,154.00	1,331.25	15,918.00

Source : Dept. of Agric.(NP)

Table: 5.7 MAIZE PRODUCTION BY DISTRICT IN NP - MAHA 2008/2009 & YALA 2009

District	Maha 2008/2009			Yala 2009			Total Production (Mt)
	Targeted Ext.(Hec)	Achievement (Hec)	Production(Mt)	Targeted Ext.(Hec)	Achievement (Hec)	Production(Mt)	
Mullaitivu	210.00						-
Vavuniya	252.00	227.20	657.70	42.00	28.00	223.00	880.70
Mannar	157.00	37.50	112.50	14.00	7.50	22.50	135.00
Kilinochchi	125.00						-
Jaffna	111.00	81.00	162.00	40.00	50.00	97.50	259.50
NP Total	855.00	345.70	932.20	96.00	85.50	343.00	1,275.20

Source : Dept. of Agric. NP

Table: 5.8 KURAKKAN PRODUCTION BY DISTRICT IN NP - MAHA 2008/2009 & YALA 2009

District	Maha 2008/2009			Yala 2009			Total Production
	Targeted Ext.(Hec)	Achievement (Hec)	Production(Mt)	Targeted Ext.(Hec)	Achievement (Hec)	Production(Mt)	
Mullaitivu	25.00						0.00
Vavuniya	31.00	10.00	7.00	2.00	0.25	0.38	7.38
Mannar		1.00	1.50				1.50
Kilinochchi							0.00
Jaffna	35.00	9.75	21.90	228.00	255.70	390.00	411.90
NP Total	91.00	20.75	30.40	230.00	255.95	390.38	420.78

Source : Dept. of Agric.(NP)

Table: 5.9 GINGELLY PRODUCTION BY DISTRICT IN NP - MAHA 2008/2009 & YALA 2009

District	Maha 2008/2009			Yala 2009			Total Production (Mt)
	Targeted Ext.(Hec)	Achievement (Hec)	Production(Mt)	Targeted Ext.(Hec)	Achievement (Hec)	Production(Mt)	
Mullaitivu	133.00						0.00
Vavuniya	282.00	162.00	102.00	23.00	8.30	9.96	111.96
Mannar	41.50	3.75	3.75				3.75
Kilinochchi	80.00						0.00
Jaffna	680.00	352.00	216.00	3.00			216.00
NP	1216.50	517.75	321.75	26.00	8.30	9.96	331.71

Source : Dept. of Agric.(NP)

Table:5.10.1 COWPEA PRODUCTION BY DISTRICT IN NP - MAHA 2008/2009 & YALA 2009

District	Maha 2008/2009			Yala 2009			Total Production
	Targeted Ext.(Hec)	Achievement (Hec)	Production(Mt)	Targeted Ext.(Hec)	Achievement (Hec)	Production(Mt)	
Jaffna	200.00	108.00	108.00	48.00	53.00	52.00	160.00
Vavuniya	490.00	270.00	322.00	107.00	30.00	33.00	355.00
Mannar	196.50	42.25	42.25	62.50	26.00	26.00	68.25
Kilinochchi	25.00						0.00
Mullaitivu	360.00						0.00
NP Total	1271.50	420.25	472.25	217.50	109.00	111.00	583.25

Source : Dept. of Agric.(NP)

**Table: 5.10.2 COWPEA PRODUCTION BY
DISTRICT IN NP - MAHA 2009/2010**

Up to march

District	Maha2009/2010		
	Targeted Ext.(Hec)	Achievement (Hec)	Estimated Production(Mt)
Mullaitivu			
Vavuniya	490.00	664.00	665.00
Mannar	205.00	134.00	135.00
Kilinochchi			
Jaffna	204.00	138.00	140.00
NP Total	899.00	936.00	940.00

Source : Dept. of Agric.(NP)

Table: 5.11.1 GREEN GRAM PRODUCTION BY DISTRICT IN NP - MAHA 2008/2009 & YALA 2009

District	Maha 2008/2009			Yala 2009			Total Production (Mt)
	Targeted Ext.(Hec)	Achievement (Hec)	Production(Mt)	Targeted Ext.(Hec)	Achievement (Hec)	Production(Mt)	
Jaffna	174.00	97.50		90.00	131.00	103.75	103.75
Vavuniya	375.00	285.70	328.30	55.00	15.25	16.75	345.05
Mannar	200.00	22.25	22.50	80.00	30.75	30.75	53.25
Kilinochchi	300.00						0.00
Mullaitivu	400.00						0.00
NP Total	1449.00	405.45	350.80	225.00	177.00	151.25	502.05

Source : Dept. of Agric.(NP)

Table: 5.11.2 GREEN GRAM PRODUCTION BY DISTRICT IN NP - MAHA 2009/2010

Up to march

District	Maha 2009/2010		
	Targeted Ext.(Hec)	Achievement (Hec)	Estimated Production(Mt)
Mullaitivu			
Vavuniya	375	238	238
Mannar	245	103.25	104
Kilinochchi			
Jaffna	149	166	166
NP Total	769.00	507.25	508.00

Source : Dept. of Agric.(NP)

Table: 5.12.1 BLACK GRAM PRODUCTION BY DISTRICT IN NP - MAHA 2008/2009 & YALA 2009

District	Maha 2008/2009			Yala 2009			Total Production (Mt)
	Targeted Ext.(Hec)	Achievement (Hec)	Production(Mt)	Targeted Ext.(Hec)	Achievement (Hec)	Production(Mt)	
Jaffna	235.00	123.00	123.00	3.00	25.00	20.00	143.00
Vavuniya	3640.00	2401.00	2536.00	24.00	1.75	2.25	2538.25
Mannar	285.00	8.50	8.50	2.00	1.50	1.50	10.00
Kilinochchi	400.00						0.00
Mullaitivu	1790.00						0.00
NP Total	6350.00	2532.50	2667.50	29.00	28.25	23.75	2691.25

Source : Dept. of Agric.(NP)

Table: 5.12.2 BLACK GRAM PRODUCTION BY DISTRICT IN NP - MAHA 2009/2010

Up to march

District	Maha 2009/2010		
	Targeted Ext.(Hec)	Achievement (Hec)	Estimated Production(Mt)
Mullaitivu			
Vavuniya	3640.00	3037.00	3040.00
Mannar	285.00	24.00	24.00
Kilinochchi			
Jaffna	279.00	226.00	226.00
NP Total	4204.00	3287.00	3290.00

Source : Dept. of Agric.(NP)

Table: 5.13.1 GROUND NUT PRODUCTION BY DISTRICT IN NP MAHA 2008/2009 & YALA 2009

District	Maha 2008/2009			Yala 2009			Total Production (Mt)
	Targeted Ext.(Hec)	Achievement (Hec)	Production(Mt)	Targeted Ext.(Hec)	Achievement (Hec)	Production(Mt)	
Jaffna	108.00	91.10	166.50	65.00	97.75	170.25	336.75
Vavuniya	475.00	418.00	703.00	208.00	158.65	301.40	1004.40
Mannar	224.00	61.80	61.80	77.00	44.50	66.75	128.55
Kilinochchi	400.00						0.00
Mullaitivu	2025.00						0.00
NP Total	3232.00	570.90	931.30	350.00	300.90	538.40	1469.70

Source : Dept. of Agric.(NP)

Table: 5.13.2 GROUND NUT PRODUCTION BY DISTRICT IN NP - MAHA 2009/2010

Up to march

District	Maha 2009/2010		
	Targeted Ext.(Hec)	Achievement (Hec)	Estimated Production(Mt)
Mullaitivu			
Vavuniya	475.00	127.00	190.50
Mannar	247.00	246.00	369.00
Kilinochchi			
Jaffna	157.00	133.50	227.00
NP Total	879.00	506.50	786.50

Source : Dept. of Agric.(NP)

Table: 5.14 EXTENT OF SELECTED FRUITS BY DISTRICT IN NP - 2009

District	Banana			Mango			Papaw			Lime			Orange			Guava		
	Existing Ext.(Hec)	Ext.Planted(Hec)	Total Ext.(Hec)	Existing Ext.(Hec)	Ext.Planted(Hec)	Total Ext.(Hec)	Existing Ext.(Hec)	Ext.Planted(Hec)	Total Ext.(Hec)	Existing Ext.(Hec)	Ext.Planted(Hec)	Total Ext.(Hec)	Existing Ext.(Hec)	Ext.Planted(Hec)	Total Ext.(Hec)	Existing Ext.(Hec)	Ext.Planted(Hec)	Total Ext.(Hec)
Jaffna	707	80	787	730.3	26.25	756.55	100.6	20.9	121.5	260.4	9.5	269.9	47	1	48	101.5	5.5	107
Vavuniya	1047.75	53.4	1101.15	793.25	15.25	808.5	292.6	10	302.6	454.6	10.75	465.35	223.6	1.75	225.35	234.5	1.9	236.4
Mannar	151.6	10.5	162.1	297.25		297.25	124	19	143	25		25	18.4	24.3	42.7	35		35
Kilinochchi																		
Mullaitivu																		
NP Total	1,906.4	143.90	2,050.3	1,820.8	41.50	1,862.30	517.20	49.90	567.10	740.0	20.25	760.25	289.00	27.1	316.05	371.00	7.40	378.40

Source : Dept of Agric (NP)

Figure 5.3 EXTENT(Ha) OF SELECTED FRUITS IN NP - YEAR 2006 - 2009

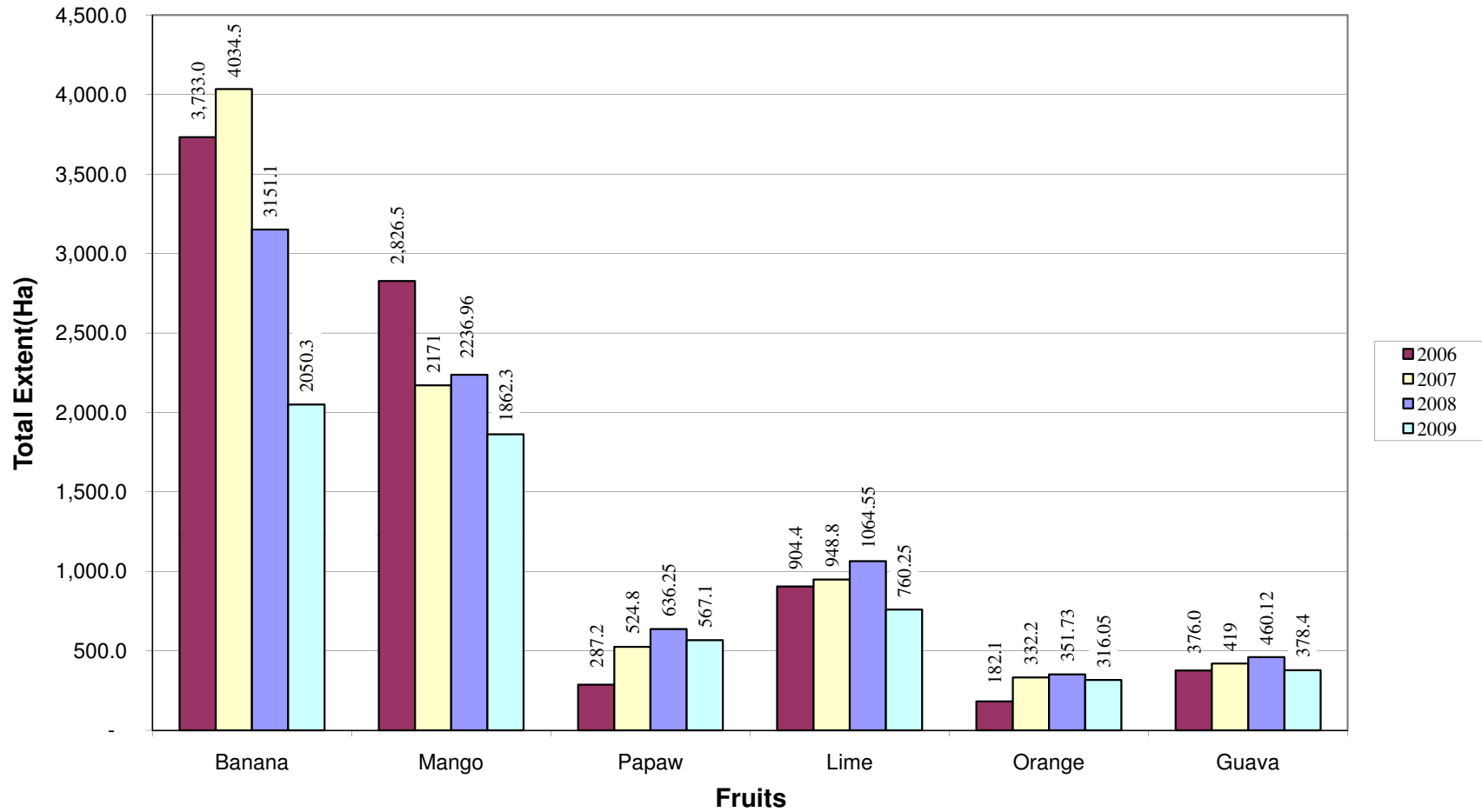


Table: 5.15.1 ACHIEVEMENT OF VEGETABLE EXTENT BY DISTRICT IN NP - MAHA 2008/2009

						(ha)
Crop	Mullaitivu	Vavuniya	Mannar	Kilinochchi	Jaffna	Total
Beans		26.27	3.50		27.25	57.02
Capsicum		20.95	15.50		19.60	56.05
Tomato		59.15	23.00		107.00	189.15
Cabbage		33.10	3.00		58.75	94.85
Beet root		17.83	3.25		59.00	80.08
Carrot		6.85	2.00		66.25	75.10
Raddish		4.48			6.75	11.23
Butternut		11.80			58.25	70.05
Bushitavo		12.80	12.25		4.00	29.05
Bandakka		59.90	32.75		145.00	237.65
Luffa		8.60	1.25			9.85
Snakeguard		38.65	19.00		75.70	133.35
Bitterguard		46.00	29.25		76.90	152.15
Pumpkin		38.50	15.00		80.50	134.00
Brijal		118.40	35.50		174.85	328.75
Ashplantain		86.30	44.25		59.80	190.35
Leafy vegetable		53.30	27.25		186.60	267.15
Long Beans		68.25	26.25		187.00	281.50
Ind.roots, Tubers						-
Sweet potato		9.50	9.00		8.25	26.75
Manioc		133.20	28.00		310.90	472.10
Cucumber		4.80	0.75			5.55
Leeks		0.01			28.00	28.01
Murunga		18.25	73.25		239.90	331.40
Potato					28.00	28.00
Knolkhol		3.50				3.50
Cauliflower		3.70				3.70
Wing Beans					1.00	1.00
Total	-	884.09	404.00	-	2,009.25	3,297.34

Source : Dept of Agric(NP)

Table: 5.15.2 ACHIEVEMENT OF VEGETABLE EXTENT BY DISTRICT IN NP - YALA 2009
(Hec)

Crop	Mullaitivu	Vavuniya	Mannar	Kilinochchi	Jaffna	Total
Beans		2.55	2.25			4.80
Capsicum		10.85	5.75		11.5	28.10
Tomato		41.3	9.5		63.5	114.30
Cabbage		12.25	1.25		17.25	30.75
Beet root		16.95	2.5		36.7	56.15
Carrot		0.55			40.25	40.80
Raddish		3.35			1.5	4.85
Butternut					46.75	46.75
Bushitavo		4.25	4.5			8.75
Bandakka		33.5	12.75		103.85	150.10
Luffa		4.3			267.77	272.07
Snakeguard		20.2	5.25		55.5	80.95
Bitterguard		22.8	6.5		59.75	89.05
Pumpkin		21.7	2.75		61.75	86.20
Brinjal		60.25	11		82.5	153.75
Ashplantain		86.3			63.1	149.40
Leafy vegetable		27.15	16.5		152.75	196.40
Long Beans		28.2	6.75		156	190.95
Ind.roots, Tubers		40.5	2		91	133.50
Sweet potato		2.8	4		11.32	18.12
Manioc		61.05	13.5		118.25	192.80
Cucumber		2.7	2			4.70
Leeks					17	17.00
Murunga		17				17.00
Potato						-
Knolkhol						-
Wing beans						-
Total	-	520.50	108.75	-	1,457.99	2,087.24

Source : Dept of Agric(NP)

Table: 5.15.3 ACHIEVEMENT OF VEGETABLE EXTENT BY DISTRICT IN NP _ MAHA 2009/2010

Up to March

(ha)

Crop	Mullaitivu	Vavuniya	Mannar	Kilinochchi	Jaffna	Total
Potato						-
Beans		7.35	2.00		22.35	31.70
Capsicum	1.20	7.50	17.25		20.25	46.20
Tomato	8.00	37.75	59.00		95.75	200.50
Cabbage	1.00	20.90	3.00		35.75	60.65
Carrot	0.50	1.40	3.75		43.75	49.40
Beet root	0.50	9.45	1.00		50.25	61.20
Raddish					6.00	6.00
Knolkhol						-
Leeks						-
Long Beans	16.30	64.50	30.00		168.50	279.30
Bushitavo	2.00	14.50	8.75		1.8	27.05
Couliflower						-
Brinjal	25.00	91.75	32.50		171.50	320.75
Bitterguard	9.00	26.70	20.00		66.25	121.95
Snakeguard	7.00	17.40	17.75		64.00	106.15
Pumpkin	9.00	28.00	13.75		80.00	130.75
Ashplantain						-
Butternut						-
Murunga						-
Leafy vegetable	10.00	70.85	38.00		187.80	306.65
Manioc	4.00	23.00	19.00		237.00	283.00
Sweet potato	2.00		2.75		9.25	14.00
Other Yam						-
Wing Beans	0.50				0.75	1.25
Bandakka	7.0	64.4	36.5		122.8	230.65
Luffa						-
Ind.roots, Tubers						-
Cucumber						-
Total	103.00	485.40	305.00		1,383.75	2,277.15

Source : Dept of Agric(NP)

Table: 5.16 ABANDONED PADDY EXTENT BY DISTRICT MAHA 2008/2009 & YALA 2009

District	Major(Hec)		Minor(Hec)		Rainfed(Hec)		Total(Hec)	
	Maha	Yala	Maha	Yala	Maha	Yala	Maha	Yala
Mullaitivu	5848.00	*	3204.00	*	7484.00		16536.00	0.00
Vavuniya	2323.00	*	5291.00	*	4154.00		11768.00	0.00
Mannar	8917.00	*	3496.00	*	3717.00		16130.00	0.00
Kilinochchi	11884.00	*	603.00	*	12894.00		25381.00	0.00
Jaffna					3491.00		3491.00	0.00
NP Total	28972.00		12594.00		31740.00		73306.00	0.00

* Yala cultivation depends on availability of water in the tank and extent will be decided at the cultivation meeting. Therefore abandoned land extent cannot be finalized.

Source : Dept of Agric(NP)

Table:5.17.1 AGRICULTURAL PARCELS IN DISTRICT BY D.S. DIVISION _ 2009 - MANNAR

D.S. Division	No. of Parcels			
	Major parcels	Minor Parcels	Rainfed Parcels	Total Parcels
Mannar	38	2		40
Manthai	71	94	3	168
Nanattan	82	59	4	145
Musali	48	40	8	96
Madu	71	18	5	94
Total	310	213	20	543

Table:5.17.2 AGRICULTURAL PARCELS IN DISTRICT BY D.S. DIVISION _ 2009 - MULLAITIVU

D.S. Division	No. of Parcels			
	Major parcels	Minor Parcels	Rainfed Parcels	Total Parcels
Puthukkudigiruppu	240	60	932	1,232
Oddusuddan		1,101.6	1,851	2,952
Thunukkai	1,542.2	287.2	58	1,887.4
Maritimepattu	615.6	340	822.4	1,778
Manthai East	1,353.6	213.6	53.6	1,620.8
Total	3,751.4	2,002.4	3,716.8	9,470.6

* Mullaitivu details are for the year 2007

Source : Dept. of Agriculture (NP)

Table: 5.17.3 AGRICULTURAL PARCELS IN DISTRICT BY D.S. DIVISION _ 2009 - VAVUNIYA

D.S. Division	No. of Parcels			
	Major parcels	Minor Parcels	Rainfed Parcels	Total Parcels
Vavuniya	64	401	123	588
Vavuniya South	41	68	8	117
Vengala Cheddikulam	51	145	42	238
Vavuniya North	6	93	20	119
Total	162	707	193	1,062

Source : Dept. of Agriculture (NP)

Table: 5.17.4 AGRICULTURAL PARCELS IN DISTRICT BY D.S. DIVISION _ 2009- KILINCHCHI

D.S. Division	No. of Parcels			
	Major Parcels	Minor Parcels	Rainfed Parcels	Total Parcels
Karachchi	7,734	496	2,132	10,362
Kandawalai	3,687	23	5,409	9,119
Poonagary	504	148	4,307	4,959
Palai			942	942
Total	11,925	667	12,790	25,382

* Kilinochchi details are for the year 2007

Source : Dept. of Agriculture (NP)

Table: 5.17.5 AGRICULTURAL PARCELS IN DISTRICT BY D.S. DIVISION _ 2009 - JAFFNA

D.S. Division	No. of Parcels			
	Major parcels	Minor Parcels	Rainfed Parcels	Total Parcels
Delft			100	100
Velanai			1,179	1,179
Kayts			626	626
Jaffna			66	66
Nallur			110	110
Chankanai			5,056	5,056
Sandilipay			2,435	2,435
Tellipalai			1,981	1,981
Uduvil			845	845
Kopay			3,060	3,060
Karaveddy			5,812	5,812
Point pedro			858	858
Maruthankerney			895	895
Chavakachcheri			7,016	7,016
Karainagar			1,402	1,402
Total			31,441	31,441

Source : Dept. of Agriculture (NP)

Table: 5.18 INSTITUTIONS UNDER DEPARTMENT OF AGRICULTURE - 2009

District	Extension Office	Segment	AI Centres	DATC	Govt. Farm	FTC	ISTI
Mullaitivu	1	2	18	1 (NF)			
Vavuniya	1	2	16	1	1	2	
Mannar	1	2	16	1			
Kilinochchi	1	2	17	1 (NF)	1 (NF)		1 (NF)
Jaffna	1	3	16	1			

Source: Dept. of Agriculture - NP

N.F. - Not Function

Table: 5.19 INSTITUTIONS UNDER DEPARTMENT OF AGRICULTURE

District	Extension Office	Segment	AI Centres	DATC	Govt. Farm	FTC	ISTI
Jaffna	Tinnelvely	I & II	1.Punguduthivu 2. Velanai 3. Kayts 4. Nallur 5. Tholpuram 6. Sandilipai 7. Keerimalai 8. Uduvil 9. Urumpirai 10. Puthur 11. Kaithady 12. Kodikamam 13.Chavakachcheri 14.Karaveddy 15.Puloly 16.Ampan	Tinnelvely	-	-	-
Kilinochchi	Kilinochchi Town	I & II	1.Puliyampokkanai East 2. Puliyampokkanai West 3. Murasumodda 4. Pallai 5. Thamakerny 6. Kilinochchi East 7. Kilinochchi West 8. Ramanathapuram 9. Thiruvaiyaru 10. Kanagapuram 11. Uruththirapuram 12. Akkarayankulam 13. Kovavil 14. Mulanagavil 15. Poonagary 16. Pallavarayankattu 17. Nallur	Kilinochchi (N.F)	Vaddakachchi(N.F)	-	Iranaimadu(N.F)

Source: Dept. of Agriculture - NP

N.F - Not Function

Table: 5.20 INSTITUTIONS UNDER DEPARTMENT OF AGRICULTURE

District	Extension Office	Segment	AI Centres	DATC	Govt. Farm	FTC	ISTI
Mullaitivu	DDA(Extension) Mullaitivu	Yogapuram Oddusuddan	1.Mulliyawalai 2.Alampil 3.Kokkuthoduwai 4.Kumulamunai 5.Puthukkudigiruppu 6.Udaiyarkaddu 7.Visvamaru 8.Muthayankattu (R.B) 9.Muthayankattu II (L.B) 10.Olumadu 11.Oddusuddan 12.Mankulam 13.Thanduvan 14.Thunukkai 15.Palinagar 16.Yogapuram 17.Iyankankulam 18. Pandiyankulam	DATC Mullaitivu			
Vavuniya	DDA(Extension) Vavuniya	I & II	1.Kanagarayankulam 2.Kanagarayankulam II 3.Nedunkerny 4.Nedunkerny II 5.Kovilkulam 6.Kovilkulam II 7.Omanthai 8.Omanthai II 9.Pampaimadhu 10.Pampaimadhu II 11.Cheddikulam 12.Cheddikulam II 13.Pavatkulam 14.Ullukulam 15.Madhukanda 16.Madhukanda II	DATC Vavuniya	Thandikulam	Cheddikulam Nedunkerny	
Mannar	DDA(Extension) Mannar	Manthai Murunkan	1.Mannar Island 2.Uyilankulam 3.Pesalai 4.Nanattan 5.Murunkan 6.Vanchiyankulam 7.Pariyapollachchipotkerni 8.Chilavathurai 9.Kondachchi 10.Palampitty 11.Iranaiilupaikulam 12.Thekkam 13.Manthai 14.Alkaddiveli 15.Vidathaitivu 16.Illupaikadavai	DATC Mannar			

Source: Dept. of Agriculture -NP

Livestock

Chapter VI



Table: 6.1 LIVESTOCK POPULATION BY DISTRICT IN NP - 2009

(Nos)

District	Cattle		Buffaloes		Goats		Sheep	Pigs	Poultry	Turkey	Gini Fowl	Ducks	Rabbits	Others
	Cross Breed	Local	Cross Breed	Local	Cross Breed	Local								
Mullaithivu	Displaced													
Vavuniya	22,593	31,931	30	1,357	7,259	12,092	15	199	256,710	1,005	490	728	10	100
Mannar	826	14,440	-	1,448	540	6,151	-	30	46,660	96	172	376	25	40
Kilinochchi	Displaced													
Jaffna	25,653	30,844	-	-	43,317	26,172	2,103	15	295,576	762	383	597	373	13
Total	49,072	77,215	30	2,805	51,116	44,415	2,118	244	598,946	1,863	1,045	1,701	408	153

Source: Dept. AP & H, NP

Figure 6.1 Livestock Population by District in NP - 2009

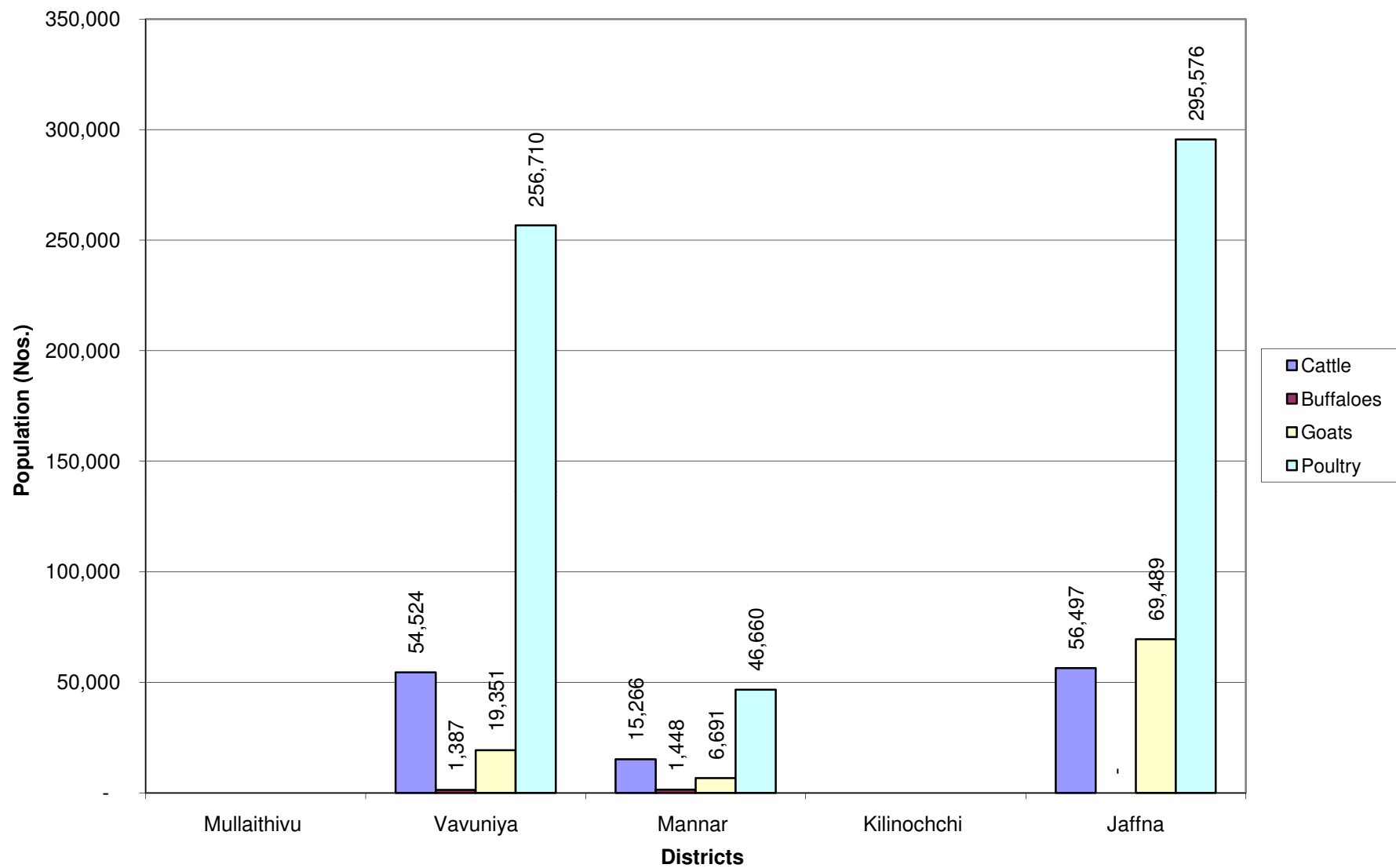


Figure 6.2 : LIVESTOCK POPULATION IN NP - 2005 - 2009

(Nos)

Year	Cattle	Buffaloes	Goat	Poultry
2005	208079	15095	109645	720099
2006	228408	16108	121343	830546
2007	241626	19384	125420	818937
2008	227330	18923	129567	955075
2009	126287	2835	95531	598946

Source: Dept. of AP & H, NP

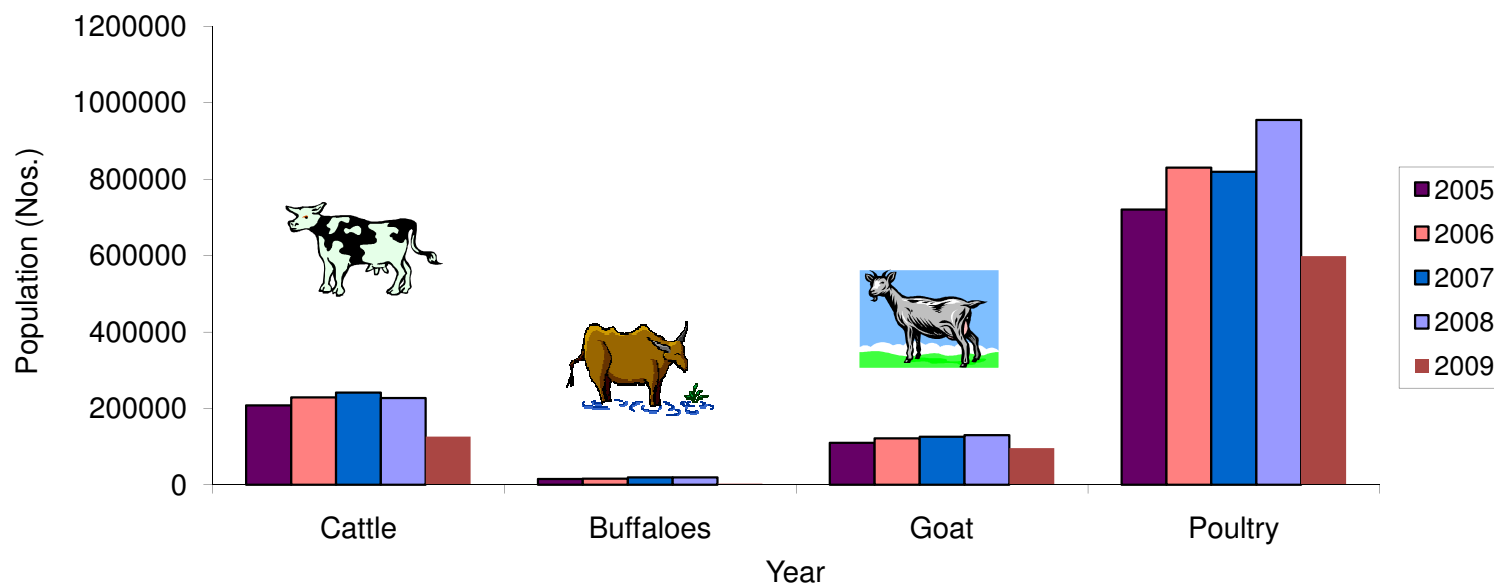


Table: 6.2 NATURAL BREEDING BY DISTRICT IN NP - 2009

(Nos)

District	Natural Breeding		Pregnancy Diagnosis	Calving (Cattle)	Kidding (Goat)	Castration	
	Cattle	Goat				Cattle	Goat
Mullaithivu	Displaced						
Vavuniya	15	12	98	86	15	161	67
Mannar	28	31	18	0	0	54	55
Kilinochchi	Displaced						
Jaffna	232	129	120	20	10	228	8
Total	275	172	236	106	25	443	130

Source: Dept. AP & H, NP

Table: 6.3.1 ARTIFICIAL INSEMINATION (AI) BY DISTRICT IN NP _ 2009

(Nos)

District	AI in Cattle		AI in Goat		Pregnancy Diagnosis		Calving		Kidding	
	Target	Progress	Target	Progress	Target	Progress	Target	Progress	Target	Progress
Mullaitivu	515	0	255	0	70	0	60	0	36	0
Vavuniya	2040	2048	300	222	660	127	900	931	120	37
Mannar	450	106	180	29	120	78	60	43	20	5
Kilinochchi	480	0	360	0	240	0	108	0	84	0
Jaffna	7301	8041	2651	2461	2455	1960	1620	1622	637	538
Total	10786	10,195	3,746	2,712	3,545	2,165	2,748	2,596	897	580

Source: Dept. AP & H, NP

Figure 6.3 : ARTIFICIAL INSEMINATION(AI) OF CATTLE & GOAT IN NP - 2003 - 2009

Year	Cattle	Goat
2003	11396	2397
2004	13030	2516
2005	14629	4861
2006	13715	2431
2007	10070	2876
2008	10154	2493
2009	10195	2712

Source : dept of AP & H, NP

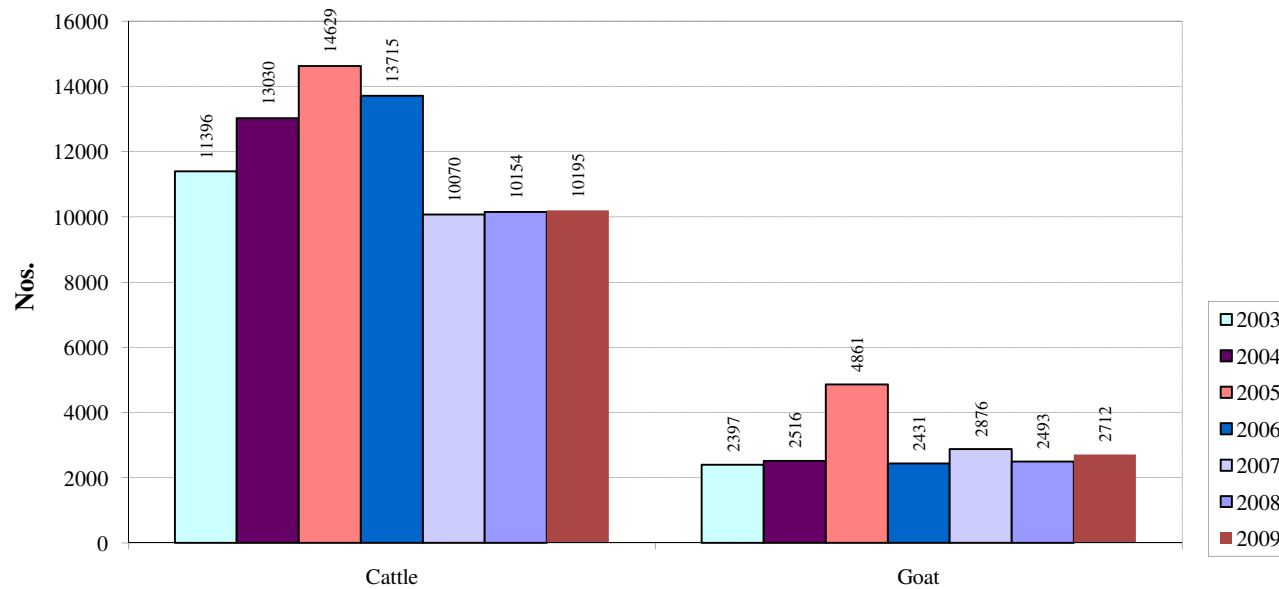


Table: 6.3.2 ARTIFICIAL INSEMINATION(AI) BY RANGE IN NP - 2008 - 2009

(Nos)

District/Range	No.of. AI Done				No.of.Pregnancy diagnosed		No.of.Calves Regd.			
	Cattle		Goat				Cattle		Goat	
	2008	2009	2008	2009	2008	2009	2008	2009	2008	2009
Mullaitivu District	190	-	60	-	73	-	7	-	6	-
Mullaitivu										
Thunukkai										
Oddisuddan	46	0	8	0	19	0	4	0	-	0
Puthukkudigiruppu	144	0	52	0	54	0	3	0	6	0
Vavuniya District	2,147	2,048	116	222	188	127	1,284	931	33	37
Vavuniya	1956	1956	97	200	164	101	1271	921	33	37
Vavuniya South	0	0	0	16	0	24	0	0	-	-
Cheddikulam	191	92	19	6	24	2	13	10	-	0
Kanagarayankulam	0	0	0	0	0	0	0	0	-	0
Mannar District	137	106	10	29	15	78	11	43	2	5
Mannar	42	37	3	29	15	43	10	23	2	5
Murunkan	95	69	7	0	0	35	1	20	-	0
Kilinochchi District	271	-	97	-	200	-	229	-	26	-
Kilinochchi	233	0	84	-	167	-	195	-	11	-
Poonagari	0	0	-	-	-	-	-	-	-	-
Kandawalai	38	0	13		33	-	34	-	15	-
Jaffna District	7,409	8,041	2,210	2,461	1,990	1,960	1,502	1,622	346	538
Jaffna	403	253	75	86	122	84	45	29	6	5
Nallur	541	974	145	332	120	206	60	126	8	24
Chavakachcheri	1079	1183	350	378	282	265	217	242	85	117
Point Pedro	904	839	228	204	305	283	253	267	62	56
Karaveddi	608	620	239	191	198	154	151	136	0	66
Velanai	86	70	65	42	15	29	11	11	0	34
Kopay	1451	1529	429	497	314	362	265	332	87	115
Sandilipay	753	764	253	238	135	96	134	175	76	67
Vaddukodai	634	679	115	141	127	82	187	131	0	23
Thellipalai	415	580	103	132	92	99	78	97	0	24
Uduvil	535	550	208	220	280	300	101	76	22	7

Source: Dept. AP & H, NP

Table: 6.4 ISSUE OF CHICKS BY DISTRICT IN NP - 2009

(Nos)

District	Day Old Pullets	Month Old Pullets	Day Old Cockerals	Day Old Broilers	Week Old Pullets	Day Old Backyard (un sexed)
Mullaitivu	Displaced					
Vavuniya	944	0	1208	2282		9,559
Mannar	0	0	0	895		640
Kilinochchi	Displaced					
Jaffna	567	1804	155	2240	25	9,233
Total	1,511	1,804	1,363	5,417	25	19,432

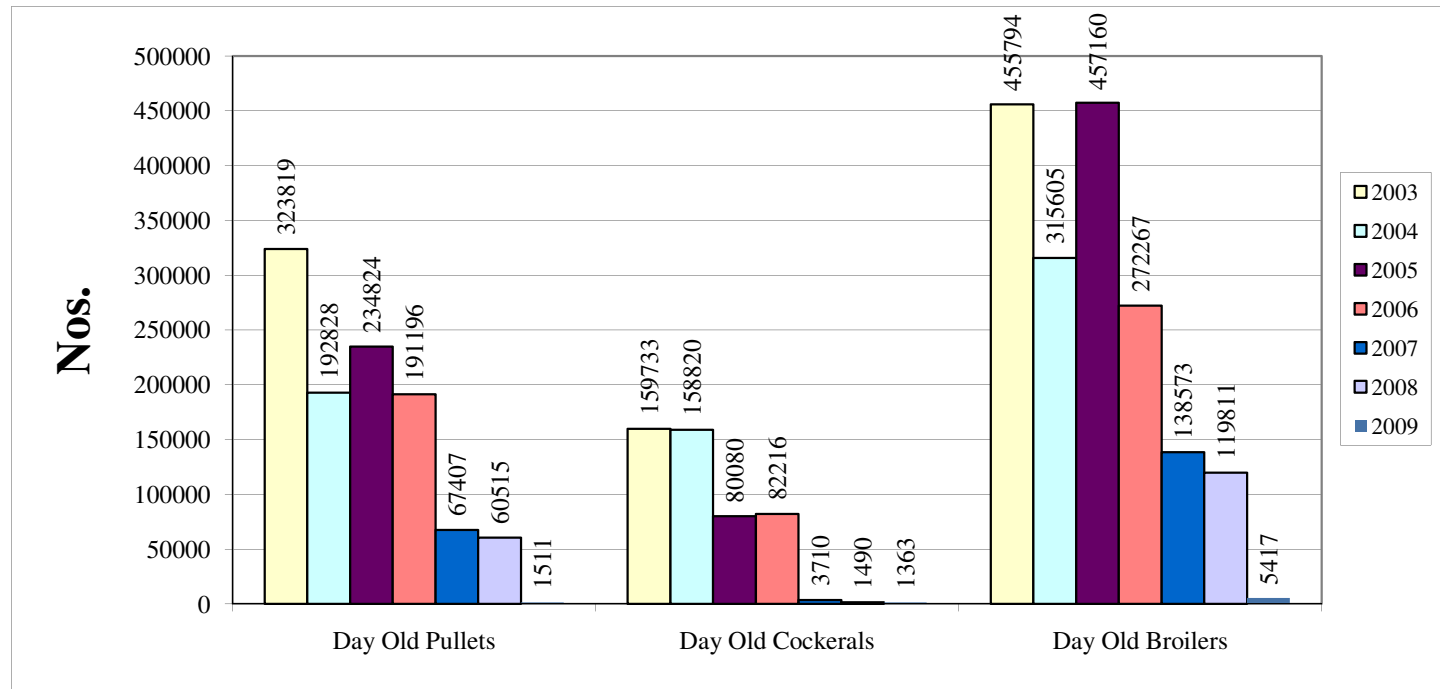
Source: Dept. AP & H, NP

Figure 6.4 : ISSUE OF CHICKS IN NP - 2003 - 2009

(No)

Year	Day Old Pullets	Day Old Cockerals	Day Old Broilers
2003	323819	159733	455794
2004	192828	158820	315605
2005	234824	80080	457160
2006	191196	82216	272267
2007	67407	3710	138573
2008	60515	1490	119811
2009	1511	1363	5417

Source : Dept. of AP & H



Source : Dept. of AP & H

Table: 6.5 ISSUE OF BREEDING MATERIALS AND CASES ATTENDED BY RANGE IN NP - 2009

(Nos)

District / Range	Poultry					Dispensary Cases	Field Cases	Post Mortem
	Pullets	Cockerals	Broilers	D.O.C.P.R.S	Month old Pullets			
VAVUNIYA DISTRICT								
Vavuniya	500	810	1229	6644	0	2611	331	246
Vavuniya South	300	398	1053	2915	0	212	776	43
Cheddikulam	144	0	0	0	0	420	301	77
Kanagarayankulam	0	0	0	0	0	0	0	0
MANNAR DISTRICT								
Mannar	0	0	895	640	0	1411	543	76
Murunkan	0	0	0	0	0	478	209	9
KILINCHCHI DISTRICT								
Kilinochchi	Displaced							
Poonagari								
Kandawalai								
JAFFNA DISTRICT								
Vet. Hospital, Jaffna	0	0	0	0	0	9013	1	68
Jaffna	0	55	0	2056	450	2190	164	26
Nallur	0	0	0	1065	450	2802	276	10
Chavakachcheri	230	0	1640	400	0	2216	622	16
PointPedro	0	0	0	500	55	3277	582	58
Karaveddi	0	0	0	1104	45	2785	455	32
Velanai	0	0	0	200	0	160	77	3
Kopay	0	0	0	200	84	2162	421	1
Sandilipay	0	0	600	872	130	2391	194	36
Vaddukodai	0	0	0	200	0	515	302	11
Uduvil	0	0	0	1515	130	2317	74	3
Thellipalai	337	100	0	1121	460	2924	495	7
MULLAITHIVU DISTRICT								
Mullaithivu	Displaced							
Thunukkai								
Oddisuddan								
Puthukkudiyiruppu								
Total	1511	1363	5417	19432	1804	37884	5823	722

Source: Dept. AP & H, NP

Table: 6.6 VACCINATION IN CATTLE & POULTRY BY DISTRICT IN NP - 2009

(Nos)

District	Cattle			Poultry		
	HS	FMD	BQ	Ranikhet	Fowl pox	Gumbero
Mullaitivu	Displaced					
Vavuniya	39743	33854	8799	49500	34700	53000
Mannar	7523	9102	0	16235	13502	7915
Kilinochchi	Displaced					
Jaffna	25287	18108	1898	482143	183042	440190
Total	72553	61064	10697	547878	231244	501105

Source :- Dept. of AP&H, NP

HS - Haemmohragic Septicemia

FMD - Foot & Mouth Discese

BQ - Black Quarter

Figure 6.5: VACCINATION IN CATTLE & POULTRY IN NP - 2003 - 2009

Year	Cattle	Poultry
2003	133,569	1,555,222
2004	133,580	2,230,707
2005	186,998	2,705,265
2006	174,616	1,895,284
2007	174,409	1,731,510
2008	179,734	1,965,278
2009	144,314	1,280,227

Source: Dept. of AP & H, NP

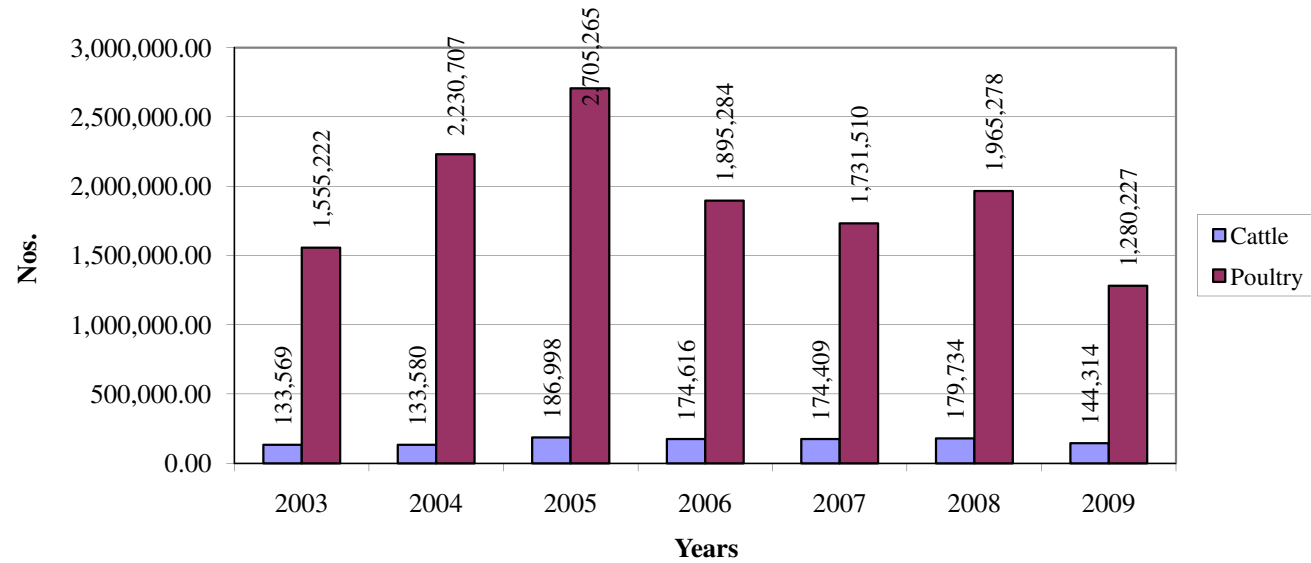


Table: 6.7 IMMUNIZATION IN CATTLE & POULTRY BY RANGE IN NP - 2009

(Nos)

District/Range	Cattle			Poultry		
	HS	FMD	BQ	RANIKHET	FOWL POX	GUMBERO
VAVUNIYA DISTRICT						
Vavuniya	22070	19476	6027	39000	28000	41000
Vavuniya South	8818	8220	2772	10500	5700	12000
Cheddikulam	8855	6158	0	0	1000	0
Kanagarayankulam	0	0	0	0	0	0
MANNAR DISTRICT						
Mannar	1623	1147	0	12635	9502	7915
Murunkan	5900	7955	0	3600	4000	0
KILINOCCHI DISTRICT						
Kilinochchi						
Poonagari			Displaced			
Kandawalai						
JAFFNA DISTRICT						
Vet. Hospital, Jaffna	0	0	0	38607	5750	51815
Jaffna	468	282	0	29052	8918	47972
Nallur	741	236	0	33435	15630	23590
Chavakachcheri	5865	5752	0	50297	20146	31703
Point Pedro	2200	1500	0	99800	44000	71000
Karaveddi	1950	1860	0	41190	12130	39610
Velanai	1763	576	504	14200	17300	12000
Kopay	5152	2965	0	70650	22000	92350
Sandilipay	1655	909	1026	7216	1500	3281
Vaddukodai	996	1000	368	9496	6959	12250
Thellipalai	2168	1659	0	35825	14109	22819
Uduvil	2329	1369	0	52375	14600	31800
MULLAITHIVU DISTRICT						
Mullaithivu	Displaced					
Thunukkai						
Oddisuddan						
Puthukkudigiruppu						
Total	72553	61064	10697	547878	231244	501105

Source :- Dept. of AP&H, NP

Table: 6.8 MILK COLLECTION BY DISTRICTS, IN NP _ 2004 - 2009

District	Milk Collection (Litre)					
	2004	2005	2006	2007	2008	2009
Mullaithivu	394.00	54,514.40	23,830.00	2,337.50	749,166.75	
Vavuniya	1,151,129.50	474,822.40	6,314,026.00	1,447,905.80	1,411,421.60	1,562,730.00
Mannar	461,796.70	463,630.90	1,166,532.00	411,666.10	517,050.00	227,979.00
Kilinochchi	233,310.00	110,000.00	35,200.00	78,385.00	56,375.00	
Jaffna	1,213,908.90	569,285.00	1,352,332.00	581,084.25	749,166.75	1,034,414.00
Total	3,060,539.10	1,672,252.70	8,891,920.00	2,521,378.65	3,483,180.10	2,825,123.00

Source : Dept. of AP & H, NP

Figure 6.6: MILK COLLECTION BY DISTRICT IN NP - (2005 - 2009)

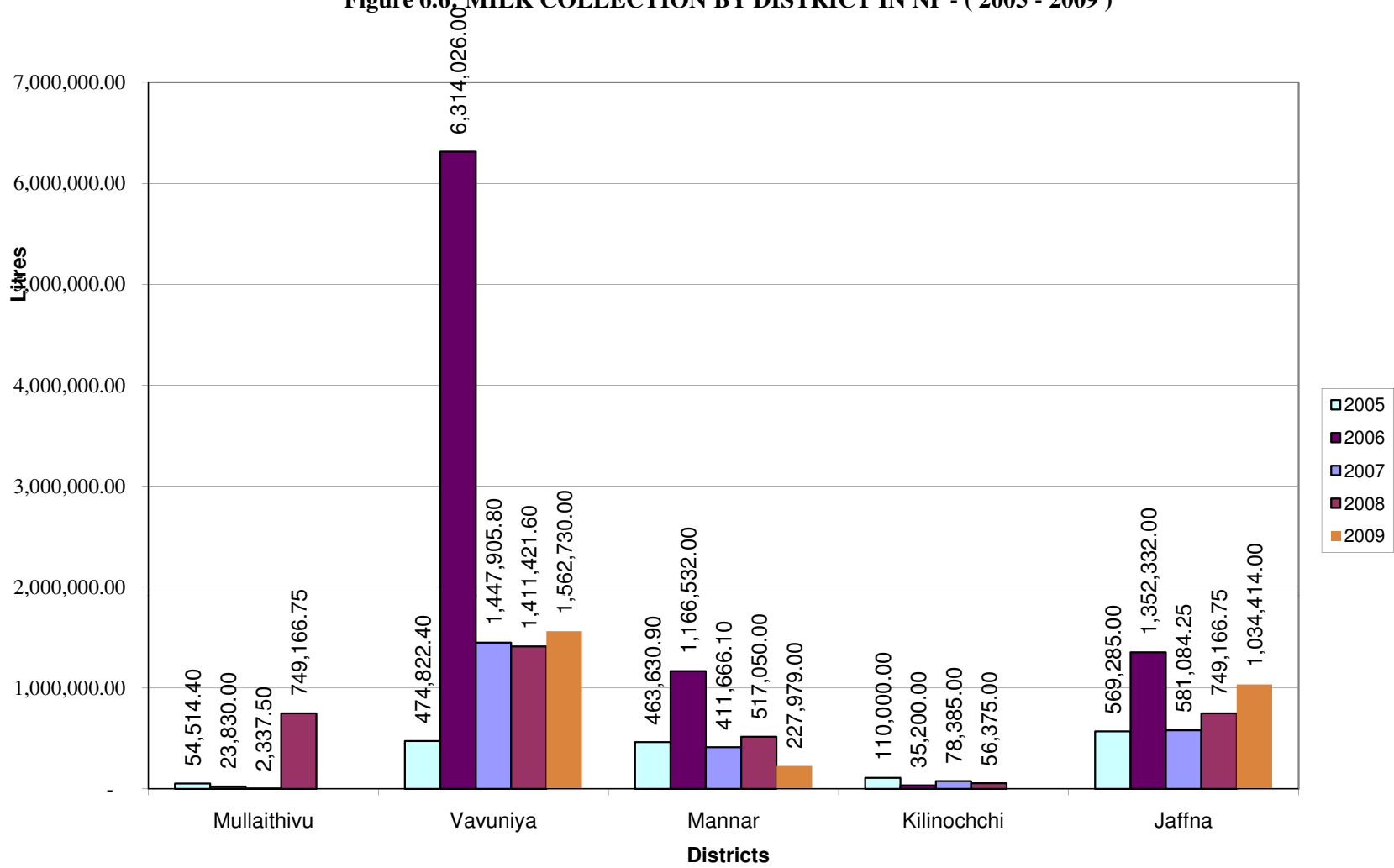


Table : 6.9 MILK, EGG, MEET & OTHER PRODUCTION IN NP - 2009

District	Milk (litres/day)			Eggs (Nos / Day)	Meat (Kg/day)				Other products (Litres/day)			
	Cow Milk	Buffalo Milk	Goat Milk		Beef	Mutton	Chicken	Others	Curd	Ghee	Yoghurt	Others
Mullaitivu	Displaced											
Vavuniya	35,094.00	130.00		19,117.00	1,566.26	236.52	10,268.00		470.00	19.50		
Mannar	2,068.00	134.00		4,280.00	1,930.00	285.00	2,373.00		87.00	38.00		
Kilinochchi	Displaced											
Jaffna	38,967.00		3,191.00	120,192.00	3,775.00	1,608.00	5,263.00		1,213.00	91.50	6.00	16.50
Total	76,129.00	264.00	3,191.00	143,589.00	7,271.26	2,129.52	17,904.00	-	1,770.00	149.00	6.00	16.50

Source : Dept. of AP & H, NP

Table: 6.10 INSTITUTIONS UNDER PROVINCIAL DEPARTMENT OF AP& H - 2009

District	Region (DS Division)	Assistant Director's Office & District Veterinary Office	Vetnary Surgeon Office	Poultry farm	Goat farm	Regional Training Centre	Vet-Hospital	Vet-Insvestigation Centre	Artificial Insemination Centre	Bull Calves Rearing Station
Mullaitivu	Maritimepattu		Maritimepattu							
	Puthukkudigiruppu		Puthukkudigiruppu							
	Thunukkai		Thunukkai							
	Manthai East									
	Oddisuddan		Oddisuddan							
Vavuniya	Vavuniya	√	Vavuniya	√	√	√		√		
	Vavuniya South		Vavuniya South							
	Vengalcheddikulam		Cheddikulam							√
	Kanagarayankulam		Nedunkerny							
Mannar	Mannar	√	Mannar							
	Nanadan		Murunkan							
	Manthai West		Manthai West							
	Madhu		Madhu							
	Musali		Musali							
Kilinochchi	Kilinochchi	√	Kilinochchi							
	Pachchilaipalai									
	Kandawalai		Kandawalai							
	Poonagari		Poonagari							
Jaffna	Jaffna	√	Jaffna				√		√	
	Nallur		Nallur							
	Chavakachcheri		Chavakachcheri							
	Point Pedro		Point Pedro							
	Maruthankerny									
	Karaveddi		Karaveddi							
	Velanai									
	Delft		Velanai							
	Kayts									
	Kopay		Kopay	√						
	Sandilipay		Sandilipay							
	Chankanai		Vaddukodai							
	Karainagar									
Thellipalai		Thellipalai								
Uduvil		Uduvil								

Source :Department of AP & H, NP

Table 6.11.1 LIVESTOCK FARM FAMILIES - 2009

Department of Animal Production & Health, NP

(Nos)

S.No.	Institution	D.S.Division	Livestock Farm Families																				
			Neat Cattle				Buffalo				Goat				Poultry				Pigs	Rabbits	Ducks	Turkey	
			<5	5 - 15	15 - 25	>25	<5	5 - 15	15 - 25	>25	<5	5 - 15	15 - 25	>25	<25	25 - 50	50 - 200	>200					
Jaffna District																							
1	Jaffna	Jaffna	380	5	0	6	0	0	0	0	474	0	0	0	490	34	2	0	6	3	44	2	
	Nallur	Nallur	661	21	0	0	0	0	0	0	1226	0	0	0	945	48	2	0	0	0	0	0	
2	Kopay	Kopay	2401	601	0	0	0	0	0	0	2266	427	45	11	6555	116	32	0	0	136	60	50	
3	Chavakachchri	Thenmaradchi	2000	1000	250	10	0	0	0	0	3200	1500	300	3	10000	50	10	0	0	50	100	50	
4	Uduvil	Uduvil	940	25	2	2	0	0	0	0	4150	133	29	2	915	320	21	0	0	50	82	50	
5	Sandilipay	Sandilipay	566	209	0	0	0	0	0	0	2341	262	0	0	7292	882	0	42	0	0	0	8	
6	Point Pedro	Point Pedro	598	108	7	5	0	0	0	0	1581	553	12	1	785	61	16	1	0	18	47	30	
		Maruthankeney																					
7	Vaddukodai	Chankanai	2110	226	11	4	0	0	0	0	614	24	2	0	2782	231	7	0	0	12	5	0	
		Karainagar	166	70	8	2	0	0	0	0	121	50	0	0	211	50	0	0	0	0	3	0	
8	Karaveddy	Karaveddy	673	493	78	18	0	0	0	0	522	302	119	31	1263	888	84	8	0	0	0	0	
9	Tellipalai	Tellipalai	366	24	10	4	0	0	0	0	423	16	0	2	0	130	0	5	2	0	0	0	
10	Velanai	Velanai	210	58	42	15	0	0	0	0	185	82	58	24	365	46	4	0	0	0	3	0	
		Delf	141	42	11	8	0	0	0	0	136	23	21	14	152	16	11	0	0	0	2	0	
		Kayts	224	72	44	26	0	0	0	0	328	46	39	22	328	146	4	1	0	6	6		
	Total		11436	2954	463	100	0	0	0	0	17567	3418	625	110	32083	3018	193	57	8	275	352	190	

Source :Department of AP & H, NP

Table 6.11.2 LIVESTOCK FARM FAMILIES - 2009

Department of Animal Production & Health, NP

(Nos)

S.No.	Institution	D.S.Division	Livestock Farm Families																						
			Neat Cattle				Buffalo				Goat				Poultry				Pigs	Rabbits	Ducks	Turkey			
			<5	5 - 15	15 - 25	>25	<5	5 - 15	15 - 25	>25	<5	5 - 15	15 - 25	>25	<25	25 - 50	50 - 200	>200							
Kilinochchi District																									
1	Kilinochchi	Karachchi Pachchilaipalai																							
2	Kandawalai	Kandawalai																							
3	Poonagari	Poonagari																							
	Total																								
Mullaithivu District																									
1	Oddusuddan	Oddusuddan																							
2	Mullaithivu	Mullaithivu																							
3	Puthukudiyirupu	Puthukudiyirupu																							
4	Thunakkai	Thunakkai Manthai East																							
	Total		0	0	0	0	0	0	0	0	0	0	0	0	0	0	0	0	0	0	0	0	0	0	0
Vavuniya District																									
1	Cheddikulam	Vengalcheddikulam	280	239	169	166	0	0	0	2	149	159	79	39	482	151	23	0	0	2	21	34			
2	Vavuniya	VS Tamil Division	6545	3003	336	196	0	0	0	0	5037	437	87	75	2831	929	648	89	38	21	142	482			
3	Vavuniya South	VS Sinhala Division	171	214	133	50	2	7	2	0	44	32	0	0	638	208	107	38	0	0	0	0			
4	Vavuniya North	Kanagarayankulam																							
	Total		6996	3456	638	412	2	7	2	2	5230	628	166	114	3951	1288	778	127	38	23	163	516			
Mannar District																									
1	Mannar	Mannar Manthai	286	178	63	48	23	18	0	2	188	128	81	17	641	200	70	0	0	0	9	6			
2	Murunkan	Nanadan Madhu Musalai	40	80	60	50	5	3	5	5	25	30	30	25	500	100	10	0	5	3	10	986			
	Total		326	258	123	98	28	21	5	7	213	158	111	42	1141	300	80	0	5	3	19	992			
Grand Total - NP			18758	6668	1224	610	30	28	7	9	23010	4204	902	266	37175	4606	1051	184	51	301	534	1698			

Source :Department of AP & H, NP

Table: 6.12 PERFORMANCE OF DEPARTMENT OF ANIMAL PRODUCTION AND HEALTH, NP - (2000 - 2009)

(Nos)

FUNCTION	2000	2001	2002	2003	2004	2005	2006	2007	2008	2009
A.I Service										
1. Insemination in Cattle	8637	9856	9092	11396	13030	14629	13715	10070	10154	10195
2. Insemination in Goat	1689	1908	1901	2397	2516	4861	2431	2876	2493	2712
3. Pregnancy Diagnosis	2577	2368	2267	2773	3880	4602	4288	2245	2466	2165
4. Calvings	1501	2159	2652	2825	3725	3629	3703	2714	3033	2596
5. Kiddings	283	229	262	303	526	882	586	415	413	580
Natural Breeding										
1. Stud Services										
Cattle	975	1382	1153	873	794	1640	995	132	281	275
Goat	459	114	5	200	41	194	87	31	13	172
2. P.D	1161	1381	1196	1210	1531	1197	1387	619	585	236
3. Calvings	651	629	542	425	225	274	436	48	86	106
4. Kiddings	35	34	39	132	214	103	67	0	3	25
5. Castrations	4972	7361	5309	6757	7624	6348	6461	2940	2703	573
Health Services										
1. O.P.D. Cases	36905	56614	45960	51132	50132	45574	47812	37769	42653	37884
2. P.M. Exam	4706	6956	6119	7585	9004	5994	5217	1578	1262	722
3. Field Cases	61808	70254	41129	34518	33086	29303	23505	8011	8591	5823
4. Vaccinations										
1. Ranikhet	586764	905406	835459	1229623	1623677	1820052	1631578	911452	934571	547878
2. Fowl Fox	228491	345558	242954	383378	537146	490541	530390	289034	324700	231244
3. Gumboro	380585	688279	472323	851815	1220122	1525709	1122460	531024	706007	501105
4. H.S	378438	354938	379983	305524	284914	357781	327629	148809	91654	72553
5. B.Q	11244	45596	15372	5321	13024	22780	46135	16982	18834	10697
6.FMD	19323	15272	18871	13780	30030	32260	64924	8618	69246	61064
7. RINDERPEST									0	
Issue of Breeding Materials										
1. D.O Broilers	367151	361216	438139	455794	519136	442002	272267	138573	119811	5417
2. D.O Pullets	139754	124550	260175	323819	341362	237547	191196	67407	60515	1511
3. D.O Cockerals	221197	185462	228696	159733	186661	92515	82216	48383	1490	1363
4. Month old Pullets	40035	530		5051	3601	2750	14779	23897	12761	1804
D.O.C.P.R.S (unsexed)									65997	19432
5. Bull Calves	59	73	38	15		64		171	242	11
6. Heifers	37	119	4	0		431		459	474	24
7. Buffalo Bull / Bull Calves								27	0	0
Buffalo Heifers								6	0	0
8 Goats Female			7	0		1087		916	309	78
9. Goats Males			23	27		400		342	228	27
Training										
1. Programmes	629	905	1091	1169	1305	1012	1291	526	548	484
2. No. of Farmers	12294	18329	20519	23100	25981	23981	26854	12478	13533	12373
3. Farmers sent to T/S for Training	120	359	134	1556	762	1504	542	187	297	13
Any other Services										
1. Milk collection (Lit)	4503269	6068383	7344746	9454443	10010223	7715357.40	21340166	2521378.65	3483180.1	2825123

Source: Department of Animal Production & Health, NP

Fisheries

Chapter VII



Table: 7.1 FISHING FAMILIES BY DISTRICT IN N.P _ 2000 - 2009

District	<i>Numbers</i>									
	2000	2001	2002	2003	2004	2005	2006	2007	2008	2009
Mullaitivu	3,606	4,516	4,218	3,104	3,306	3,561	NA	NA	NA	NA
Vavuniya	NA	NA	NA	920	802	960	600	632	640	506
Mannar	7,623	6,330	7,033	6,819	7,024	7,582	7,524	7,570	8,052	6734
Kilinochchi	NA	NA	NA	4,956	NA	2,310	2502	NA	NA	NA
Jaffna	11,213	14,780	15,314	15,822	16,820	17,171	NA	17,739	17,882	20715

Source: Department of Fisheries & Aquatic Resources & D.F.E.OO

Note:- DFEO - District Fisheries Extension Office

NA - Not Available

Table: 7.2 FISHERMEN CO-OPERATIVE SOCIETIES BY D.F.E.O DIVISION IN NP _ (2008 - 2009)

D.F.E.O. Division	No.of Registered Co-operative Societies		No.of member in Fisheries Co-operative Societies	
	2008	2009	2008	2009
Vavuniya	10	11	376	434
Mannar	36	29	7,418	6715
Mullaitivu				
Kilinochchi				
Jaffna	116	116	20,631	20631

Source: Department of Fisheries & Aquatic Resources & D.F.E.OO

Note: D.F.E.O - District Fisheries Extension Office

**Table: 7.3 NUMBER OF BENEFICIARIES UNDER FISHERMAN PENSION SCHEME
BY DFEO DIVISION IN NP - 2009**

DFEO Division	No.of Fisherman benefited under pension scheme	No.of Fisherman who are in receipt of pension	No.of Fisherman paying premium on installment basic
Mullaitivu			
Vavuniya	147		42
Mannar	160	123	37
Kilinochchi			
Jaffna	3810	98	80

Source: Department of Fisheries & Aquatic Resources & D.F.E.OO

Note: D.F.E.O - District Fisheries Extension Office

Table: 7.4.1 FRESH FISH PRODUCTION IN COASTAL FISHERIES BY DFEO DIVISION IN NP_ 2002 - 2009

(Mt)

DFEO Division	2002	2003	2004	2005	2006	2007	2008	2009
Mullaitivu	1,843.73	1,242.54	966.52	416.30	NA	NA		
Mannar	6,063	6,066	6,579	6,119	8,428	6,875	5735	6528
Kilinochchi	1,480	2,610.2	NA	1,070	823	NA		
Vavuniya						271.16	252.14	233.74
Jaffna	5,311	21,206	21,310	1,650	NA	2,963	2,670	11,978

Source: Department of Fisheries & Aquatic Resources & D.F.E.OO

Note: D.F.E.O - District Fisheries Extension Office

NA - Not Available

Details are not available for the year 2008 in Kilinochchi & Mullaitivu districts

Table: 7.4.2 DRIED FISH PRODUCTION BY D.F.E.O DIVISION IN NP - 2002 - 2009

(Mt)

DFEO Division	Fish Production							
	2002	2003	2004	2005	2006	2007	2008	2009
Mullaitivu	860	324	276	210	NA	NA		
Mannar	1795	1840	2170	979	860	595	735	777
Kilinochchi	NA	148.1	NA	220	127.57	NA		
Jaffna	2,329	2,831	2,507	38.1	NA	34	61.3	735.54

Source: Department of Fisheries & Aquatic Resources & D.F.E.OO

Table: 7.5 NUMBER OF CRAFTS IN OPERATION BY D.F.E.O DIVISION IN NP - 2009

(in nos)

D.F.E.O Division	Total Crafts	In board Multiday	In board one day	Out Board FRP	Traditional Mechanized	Traditional Non Mechanized	Madel
Mullaitivu							
Vavuniya							
Mannar	1,999		55	1,529	75	340	8
Kilinochchi							
Jaffna			123	1516	379	2320	68
Total	1,999	-	178	3,045	454	2,660	76

Source: Department of Fisheries & Aquatic Resources & D.F.E.OO

Note: D.F.E.O - District Fisheries Extension Office

Table: 7.6 ICE PLANTS AND PRODUCTION CAPACITY - 2009

D.F.E.O / District	Plants (nos)	Capacity (tons/day)
Mullaitivu		
Kilinochchi		
Jaffna	8	8.3
Mannar	7	46

Source: Department of Fisheries & Aquatic Resources & D.F.E.OO

Table: 7.7 FRESH WATER TANK AND RESERVORIES

District	D.S Division	Name of Tank	Fresh Water Area / Catchments Area
Mullaitivu			
Kilinochchi			
Jaffna			
Mannar	Nanattan	Giants tank	31500 ac
		Periyandhu	142 Sq.mile
	Manthai West	Kurai tank	9.6 Sq.mile
		Tadchana	43 Sq.mile
	Vavuniya	(Rambaikkulam)	242.90 Ha
		Paddaichooru Puliankulam	40 (S) Sq.Km
	Vavuniya South	Mamaduwa	373.75 Ha
		Irraddaiperyakulam	352 (P) Sq.Km
		Allagalla	36 (S) Sq.Km
		Atabagasgoda	32 (S) Sq.Km
	Vengalcheddikulam	Pavatkulam	3330.41 Ha
		Mohathan kulam	196.04 Ha
		Maniyarkulam	63 (S) Sq.Km
		Anaivillunthan	32 (S) Sq.Km
		Sinnachchippikulam	56(S) Sq.Km
		Periyachippikulam	24 (S) Sq.Km
		Thudduwagal illuppaikkulam	30 (S) Sq.Km
	Vavuniya North	Kalmadu	300 - 350 (P) Sq.Km

S - Seasonal Tanks

P - Perennial Tanks

Source: D.F.E.OO

Source: Department of Fisheries & Acquatic Resources & D.F.E.OO

Table 7.8 FISHING VILLAGES BY DFEO DIVISIONS - 2009

DFEO Division	FI Division	Name of Fishing Village	No of fishing families	Active Fisherman	Fishing Population
Mullaitivu					
Kilinochchi					
Jaffna	14	Marine Fisheries	18258	18197	78488
Mannar	6	Marine Fisheries	6734	8392	25959
Vavuniya		Inland Fisheries	506	450	1947

Table 7.9 Distribution of Fishing Population by DFEO Divisions - 2009

D.F.E.O Division	Families	Population	Active Fishermen	Affected Families
Jaffna	17822	78553	17954	17900
Kilinochchi				
Mullaitivu				
Vavuniya	640	2560	439	
Mannar	8052	29506	9138	1935

Source: Department of Fisheries & Aquatic Resources & D.F.E.OO

Table: 7.10 Details of Fisheries Harbour in NP

District	Fisheries Harbour	DS Division	GN Division	FI Division
Jaffna	1 (Functioning)	Tellipalai	KKS	KKS East
Mannar	1 (not functioning)	Mannar	Periyakadai	Mannar
Mullaithivu	-	-	-	-
Kilinochchi	-	-	-	-

Source: Department of Fisheries & Aquatic Resources & D.F.E.OO

Table: 7.11 Details of Fisheries Anchorage Points in NP

District	DS Division	GN Division	FI Division	Anchorage
Jaffna	Point Pedro	Point Pedro	Point Pedro East	Point Pedro
	Tellipalai	Kankeshanthurai	Kankeshanthurai East	Kankeshanthurai
	Jaffna	Kakkaitivu	Jaffna South	Kakkaitivu
		Navanthurai	Jaffna West	Navanthurai
		Kurunagar	Jaffna West	Kurunagar
		Colombothurai	Jaffna East	Colombothurai
	Velanai	Mandaithivu	Velanai	Mandaitivu
	Kayts	Eluvaitivu	Kayts	Eluvaitivu
	Kayts	Analaitivu	Kayts	Analaitivu
Delft	Delft	Delft	Delft	
Mannar	Manthai West	Vidaltivu	Vidaltivu	Arnolda Channel
Mullaitivu	-	-	-	-
Kilinochchi	-	-	-	-

Source: Department of Fisheries & Aquatic Resources & D.F.E.OO

Table: 7.12.1 Details of Landing Sites in Jaffna District

S/No	Name of Landing sites	DS Division	GN Division	FI Division
1	Aliyavalai	Maruthankerni	Aliyavalai	Aliyawalai
2	Vettilaikeny		Vettilaikeny	
3	Kattaikadu		Mullian	
4	Chundikkulam		Chundikkulam	
5	Mamunai		Chempianpattu North	Thalayady
6	Chempianpattu		Chempianpattu North	
7	Thalaiady		Maruthankerny	
8	Maruthankerny		Maruthankerny	
9	Vathirayan		Vathirayan	
10	Uduthurai		Uduthurai	
11	Manatkadu		Manatkadu	Pointpedro East
12	Potpathy		Potpathy	
13	Kudaththanai North		Kudaththanai North	
14	Kudaththanai East		Kudaththanai East	
15	Nagar Kovil East		Nagar kovil East	
16	Nagar Kovil West		Nagar kovil West	
17	Koddady	Point pedro town		
18	Munai	Munai		
19	Thumbalai East	Thumbalai East	Pointpedro West	
20	Katkovalam	Katkovalam		
21	Kerudavil	Kerudavil		
22	Supparmadam	Point pedro		
23	Inparuddy	Alwai centre		
24	Sakkoaddai	Alwai west/north		
25	Polikandy east	Polikandy east		
26	Polikandy west	Polikandy west		
27	Valvettithurai	Valvettithurai		
28	Aathikovilady	Valvettithurai North		
29	Thondaimanaru	Thondaimanaru	Karaveddy	
30	Karaveddy	Maththony		
31	Atchuvely	Kopay	Atchuvely	KKS East
32	Puththur		Puttur East	
33	Thondaimanaru Akkarai		Thondaimanaru Akkarai	
34	Valalai		Valalai	

Source: Department of Fisheries & Aquatic Resources & D.F.E.OO

Table: 7.12.2 Details of Landing Sites in Jaffna District

S/No	Name of Landing sites	DS Division	GN Division	FI Division
35	Palay	Tellipalai	Palay	KKS East
36	Myliddithurai		Myliddithurai	
37	Urani		Thiyiddy east	KKS West
38	K.K.S		K.K.S centre	
39	Valieththoondal		Ilavalai North west	
40	Senthankulam		Ilavalai North west	
41	Seenthipanthal		Ilavalai North west	
42	Poiety	Sandilipay	Ilavalai	Sandilipay
43	Mareesankoodal		Mareesankoodal	
44	Kakaitivu		Anaikoddai Kakaitivu	
45	Mathakal		Mathakal	
46	Sampalodai	Karainagar	Karainagar Centre	Chulipuram
47	Kasirina Beach		Karainagar North East	
48	Ury		Karainagar South	
49	Pidyodai		Karainagar South	
50	Palavodai		Karainagar South	
51	Thoppukadhu		Karainagar South	
52	Viyavil		Karainagar South West	
53	Verapiddy		Karainagar South West	
54	Maruthapuram		Karainagar North West	
55	Neelankadu		Karainagar North West	
56	Chulipuram West	Chankanai	Chulipuram West	Chulipuram
57	Thiruvadinalai		Chulipuram Centre	
58	Moolai		Moolai	
59	Ponnalai		Ponnalai	
60	Araly East		Araly East	
61	Araly south		Araly south	
62	Araly Centre		Araly Centre	
63	Araly West		Araly West	
64	Vaddukoddai		Vaddukoddai South	
65	Chankanai		Chankanai Centre	

Source: Department of Fisheries & Aquatic Resources & D.F.E.OO

Table: 7.12.3 Details of Landing Sites in Jaffna District

S/No	Name of Landing sites	DS Division	GN Division	FI Division
66	Nainativu	Velanai	Nainativu	
67	Analaithivu	Kayts	Analaithivu south	Kayts
68	Eluvaithivu		Eluvaithivu	
69	Kayts		Kayts	
70	Karampan		Karampan	
71	Thampaddy		Thampaddy	
72	Sinnamadhu		Sinnamadhu	
73	Melinchimunai		Melinchimunai	
74	Delft east	Delft	Delft east	Delft
75	Delftwest		Delftwest	
76	Delft centre		Delft centre	
77	Vellai		Vellai	
78	Mandativu	Velanai	Mandativu	Velanai
79	Aliapiddy		Aliapiddy	
80	Cheddipulam		Cheddipulam	
81	Thuraiyoor		Thuraiyoor	
82	Ambigainagar		Ambigainagar	
83	Punguduthivu Centre		Punguduthivu Centre	
84	Punguduthivu East		Punguduthivu East	
85	Punguduthivu West	Punguduthivu West		
86	Chaddy		Chaddy	
87	Gurunagar	Jaffna	Gurunagar	Jaffna West
88	Navanthurai south		Navanthurai south	
89	Koddady		Fort	
90	Pasaiyoor East West		Pasaiyoor East West	
91	Kolumpuththurai East		Kolumpuththurai East	Jaffna East
92	Maniam thoddam	Maniam thoddam		
93	Uthayapuram	Uthayapuram		
94	Arialai east		Arialai east	
95	Thanakilappu	Chavahachcheri	Thanakilappu	Chavahachcheri
96	Ketpali		Ketpali	
97	Kovilkudiyurpu		Kovilkudiyurpu	
98	Navatkuli South		Navatkuli South	
99	Kachchai		Kachchai	
100	Maravanpulo		Maravanpulo	
101	Meesalai		Meesalai	
102	Kaithadi - Navatkuli		Kaithadi - Navatkuli	

Source: Department of Fisheries & Aquatic Resources & D.F.E.OO

Table: 7.12.4 Details of Landing Sites in Mannar District

S.No	Name of Landing sites	DS Division	GN Division	FI Division
1	Thalaimannar West	Mannar	Thalaimannar West north south	Pesalai
2	Thalaimannar Pier		Thalaimannar Pier west east	
3	Thalaimannar Station		Thalaimannar	
4	Nadukkudah		Tullukkudiyiruppu	
5	Siruthoppu (Sriskanda)		Siruthoppu (Sriskanda)	
6	Pesalai		Pesalai north south west	
7	Siruthoppu		Siruthoppu	
8	Periyakaraisal		Periyakaraisal	Erukkalampiddi
9	Puthukudiyiruppu		Puthukudiyiruppu	
10	Erukkalampiddu		Erukkalampiddu north east south central	
11	Tharapuram		Tharapuram east west	
12	Pallimunai		Pallimunai east west	
13	Mannar Bridge (Panankaddikoddu)		Panankaddikoddu east west	Mannar
14	Thalvupadu		Thalvupadu	
15	Southbar		Southbar	
16	Mannar Bridge (Periyakadai)		Periyakadai	
17	Koonthaipiddu (Uppukulam)		Uppukulam north south	
18	Vankalai	Nanattan	Vankalai North,South,East, Thomaspuri	Nanaddan
19	Naruvilikulam		Naruvilikulam	
20	Achankulam		Achankulam	
21	Arippu	Musali	Arippu east west	Chilabaththurai
22	Chilavathurai (Saveriyarpuram)		Saveriyarpuram	
23	Chilavathurai (Thomaiyar)		Chilavathurai	
24	Chilavathurai		Chilavathurai	
25	Chilavathurai (Kulankulam)		Kulankulam	
26	Kokkupadayan		Kokkupadayan	
27	Kondachchikudah		Kondachchikudah	
28	Maruthondikuda (Karadikuli)		Karadikuli	
29	Mullikulam		Mullikulam	
30	Palakaimunai (Pappamoddi)	Manthai West	Pappamoddi	Vidaththalthivu
31	Vidaththalthivu		Vidaththalthivu North,East,West,Central	
32	Kathalampiddu (Kalladi)		Kalladi	
33	Padakuthurai (Illuppaikadavai)		Illuppaikadavai	
34	Anthonyarpuram		Anthonyarpuram	

Table: 7.12.5 Details of Landing Sites in Kilinochchi District

S.No	Name of Landing sites	DS Division	GN Division	FI Division
1	Kiranki	Poonagari	Kiranji	Poonagari
2	Vaalaipaadu		Ponnaveli	
3	Paalavi		Ponnaveli	
4	Nagadevan thurai		Gnanaimadam	
5	Nallur		Nallur	
6	Kowdarimunai		Kowtharimunai	
7	Sangathurayadi			Kandawalai
8	Kombadi		Thadduwankoddy	
9	Aniladichchapiddy		Pilliyampokkanai	
10	Kaddadithurai		Thrmapuram East	
11	Pulaapalai		Pulapalai East	Palai
12	Allipalai		Allipalai	

Source: Department of Fisheries & Acquatic Resources & D.F.E.OO

Table: 7.12.6 Details of Landing Sites in Mullaithivu District

S.No	Name of Landing sites	DS Division	GN Division	FI Division	GN No
1	Kokkilai west	Marittempattu	Kokkilai west	Kokkilai	77
2	Kokkilai east		Kokkilai east		78
3	Karunaththukerny		Karunaththukerny		79
4	Kokkuththoduvai south		Kokkuththoduvai south		80
5	Kokkuththoduvai north		Kokkuththoduvai north		81
6	Kokkuththoduvai centre		Kokkuththoduvai centre		82
7	Nayaru		Nayaru	Nayaru	83
8	chemmalai		chemmalai		84
9	Alampil		Alampil		86,84
10	Thiogunagar		Thiogunagar	Mullaitivu town	89
11	chilavaththai		chilavaththai		88
12	Kallappadu		Kallappadu		90,91
13	Vannankulam		Vannankulam		92
14	Manalkudiyiruppu		Manalkudiyiruppu		95
15	Kovilkudiyiruppu		Kovilkudiyiruppu		96
16	Selvapuram		Selvapuram		94
17	Vadduvagal		Vadduvagal		98
18	Mullivaikkal		Mullivaikkal		99
19	valayanmadam		valayanmadam	99	
20	Pokkanai		Pokkanai	100	
21	Mathalam		Mathalam	Mullaitivu north	100
22	Puthumaththalam		Puthukkudiyiruppu	Puthumaththalam	43
23	Puthukkudiyiruppu			Puthukkudiyiruppu	36
24	Thevipuram			Thevipuram	44

Source: Department of Fisheries & Aquatic Resources & D.F.E.OO

Table: 7.12.7 Details of Landing Sites in Vavuniya District

S.No	Name of Landing sites	DS Division	GN Division	FI Division
1	Rambaikulam	Vavuniya	Vavuniya Town	
2	Sasthirikoolankulam		Sasthirikoolankulam	
3	Nampankulam		Nampankulam	
4	Pambaimadhu		Pambaimadhu	
5	Kalmaidhu		Kalmaidhu	
6	Mamadhuwa	Vavuniya South	Mamadhuwa	
7	Irraperiyakulam		Irraperiyakulam	
8	Periyaulukulam		Pavatkulam	
9	Periyaulukulam 2			
10	Suduwenthapilaw	Vengalcheddikulam	Pavatkulam	
11	Pavatkulam			
12	Mugathankulam		Mugathankulam	
13	Puliyankulam		Puliyankulam	
14	Maniyarkulam		Maniyarkulam	
15	Sinnachippikulam		Sinnachippikulam	
16	Thudduwagalillupaikulam		Thudduwagalillupaikulam	
17	Thaddankulam		Thaddankulam	
18	Mankulam		Mankulam	
19	Kanagarankulam	Vavuniya North	Kanagarankulam	
20	Nainamadhu		Nainamadhu	
21	Karappukuthi		Karappukuthi	

Source: Department of Fisheries & Aquatic Resources & D.F.E.OO

Irrigation

Chapter VIII

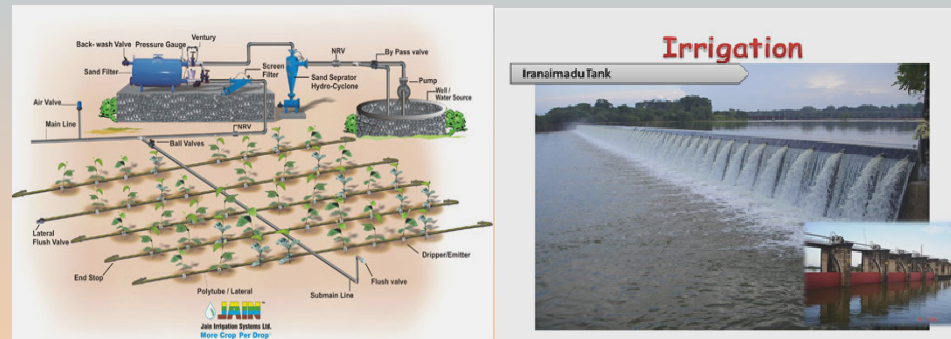


Table: 8.1.1 MAJOR / MEDIUM (PROVINCIAL) TANKS IN NP - MULLAITIVU DISTRICT

Name of Tank	D.S. Division	Capacity (Ac.Ft.)	Irrigable Area	Catchment Area	
			(Ha)	(Sq.Ml)	(Sq.Km)
Vavunikulam Division					
Ampalaperumalkulam	Thunukkai	3,062	252.12	23.57	61.04606
Iyankulam	Thunukkai	3,950	385.2611	13.5	34.96487
Kalvilankulam	Thunukkai	1,513	161.8744	5.75	14.89244
Koddaikaddinakulam	Thunukkai	1,040	163.8978	9.5	24.60491
Kollavilankulam	Manthai East	787	106.0277	2.4	6.21598
Mallavikulam	Thunukkai	740	131.5230	1.85	4.79148
Maruthankulam	Thunukkai	1,700	182.1087	10.3	26.6769
Murugandikulam	Thunukkai	1,780	144.0682	7.55	19.55442
Panankamam Kulam	Manthai East	725	121.4058	1.5	3.88499
Thanniyam Kulam	Thunukkai	4,375	343.9831	17.5	45.32483
Therankandal Kulam	Thunukkai	732	121.4058	4.75	12.30245
Vavunikulam	Manthai East	35,300	2791.1193	88.00	227.91912
Muthayankaddu Division					
Kanukkerny	Maritimepattu	2,100	733.6957	26.25	67.98724
Madawalasingam	Maritimepattu	4,020	161.065	20.00	51.7998
Muthu Iyan Kaddu	Oddusuddan	41,000	2473.4408	65.75	170.29184
Neethukai Kulam	Oddusuddan	1,944	149.7338	9.50	24.60491
Thannimurippu Kulam	Oddusuddan	15,000	956.6777	51.00	132.08949
Udayarkaddu Kulam	Puthukudigiruppu	6,505	517.9981	23.75	61.51226
Visuvamadu Kulam	Puthukudigiruppu	3,020	326.9863	12.80	33.15187
Maruthamadu		890	202.343		56
Total		55,704	4,904.8	186.17	482.18

Source: Irrigation Dept., NP.

Table: 8.1.2 MAJOR/MEDIUM (PROVINCIAL) TANKS IN NP VAVUNIYA DISTRICT

Name of Tank	D.S. Division	Capacity (Ac.Ft)	Irrigable Area	Catchment Area	
			(Ha)	(Sq.Ml)	(Sq.Km)
Vavuniya Division					
Aliyamaruthamadu Tank	Vavuniya	454	92.27	3.20	8.28797
Chemamadu Tank	Vavuniya	2,560	242.8116	14.50	37.55486
Kalmadu Tank	Vavuniya	1,037	161.874	20.20	52.3178
Kanagarayan Kulam	Vavuniya North	1,100	127.0714	3.50	9.06497
Kokachan Kulam	Vavuniya	1,054	84.9841	5.20	13.46795
Kombuvaiththa Kulam	Vavuniya	524	84.98	2.40	6.21598
Mallikai Tank	Vavuniya	815	121.4058	2.45	6.34548
Maharambai Kulam	Vavuniya	650	87.0075	6.10	15.79894
Moonayamadu Tank	Vavuniya	324	87.0075	21.70	56.20278
Namban Kulam	Vavuniya	832	103.5996	2.35	6.08648
Pambaimadu	Vavuniya	875	105.2184	7.00	18.12993
Vavuniya Tank	Vavuniya	1,970	172.8009	10.50	27.1949
Velan Kulam	Vavuniya North	735	90.65	1.90	4.92098
Cheddikulam Division					
Eropotana Tank	Vavuniya South	650	96.32	9.75	25.252403
Madukantha	Vavuniya South	1,400	161.8744	4.30	11.136957
Mahakachchikoddiya	Vavuniya South	970	104.0043	7.20	18.647928
Mamaduwa Tank	Vavuniya South	3,030	266.69	26.00	67.34
Periyathampanai	Cheddikulam	1,095	138.4026	9.12	23.620709
Total		8,755	892.33	59.65	154.49

Source: Irrigation Dept.NP

Table: 8.1.3 MAJOR/ MEDIUM (PROVINCIAL) TANKS IN NP - MANNAR DISTRICT

Name of Tank	D.S. Division	Capacity (Ac./Ft)	Irrigable Area	Catchment Area	
			(Ha)	(Sq.MI)	(Sq.Km)
Adampan Kulam	Manthai West	580	161.8744	4.50	11.65
Kurai Tank	Manthai West	2,062	303.5	9.60	24.86390
Marutha madu Anicut	Manthai West	410	226.6242	2.67	6.91527
Periyamadu Kulam	Manthai West	5,780	303.5	142.00	367.77858
Periyapandivirichchan Kulam	Madhu	2,816	245.2397	32.40	83.91568
Thatchanamaruthamadu Tank	Madhu	1,141	214.4836	43.00	111.36957
Welmaruthamadu	Manthai West	2,766	303.5145	156.00	404.04
Mullikulam	Madhu	1,500	151.8	12.67	33.81
Total		17,055	1,911	403	1,044

Source: Irrigation Dept.NP

Table: 8.1.4 MAJOR/ MEDIUM (PROVINCIAL) TANKS IN NP - KILINOCHCHI DISTRICT

Name of Tank	D.S. Division	Capacity (Ac.Ft)	Irrigable Area	Catchment Area	
			(Ha)	Sq.MI)	(Sq.Km)
Akkarayan Kulam	Karachchi	21,200	1,382.8121	41.2	106.70759
Iranaimadu	Karachchi	106,500	8,897.0217	227.0	587.92773
Kalmadu	Kandawalai	9,152	1,396.1667	26.5	68.63474
Kanagambikai	Karachchi	1,221	105.2	10.3	26.67690
Kariylainagapaduwan	Poonakari	11,791	609.0524	46.0	119.13954
Piramanthal Aru	Kandawalai	3,128	243.6210	25.89	67.05484
Puthumurippu	Karachchi	2,957	398.6157	10.50	27.1949
Vanneri Kulam	Karachchi	1,713	140.0	5.0	12.95
Kudamurutti			647		
Aniilunthan			162		
Total		157,662	13,982	392	1,016

Source: Irrigation Dept.NP

Table: 8.2. MAJOR TANKS UNDER THE NATIONAL PROGRAMME BY DISTRICT IN NP

District	Name of Major Tanks	D.S. Division	Irrigable Area (Acs)
Mannar	Giants Tank	Manthai, Nanattan, Mannar	24,439
	Akkathymurippu Kulam	Musali	6,234
	Viyadi Kulam	Musali	1223
<i>Sub Total</i>			<i>31,896</i>
Vavuniya	Rajendran Kulam	Vavuniya Town	295
	Pavat Kulam	Vavuniya South (Sinhala Division)	4,134
	Muhattan Kulam	Cheddikulam	774
	Maruthamadu	Vavuniya South (Sinhala Division)	438
	Kallaru anicut	Vavuniya South (Sinhala Division)	600
	Iratperiya Kulam	Vavuniya South (Sinhala Division)	542
<i>Sub Total</i>			<i>6,783</i>
<i>Grand Total</i>			<i>38,679</i>

Source: Irrigation Dept.NP

Table: 8.3 MINOR TANKS BY DISTRICT IN NP - 2009

District	No.of Minor Tanks	Total Irrigable Area (in Ha)	No of Farm Families Benefited
Mullaitivu	167	9,369	4,117.0
Vavuniya	642	34,574.65	13,304.0
Mannar	372	14,368	4,076.0
Kilinochchi	391	12,705	10,488.0
Jaffna	494*	9,662	10,066.0

Source: M/Agriculture, Land, Irrigation, NP.

MinorTank : If Irrigable Area < 200 Acs.

* Jaffna District Ponds

Table: 8.4 RIVER BASINS IN NP - 2009

Name of the River	Catchment Area (in Sq.Km)	Approx.Length (in.km)
Nay Aru (Mannar)	567	48.27
Parangi Aru	842	80.77
Chippi Aru	66	14
Pali Aru	450	63.23
Pallavarayankaddu Aru	161	31
Mandekal Aru	300	43.6
Akkarayan Aru	194	32
Kalavalappu Aru	57	21
Kanakarayan Aru	906	85.6
Netheli Aru	122	31
Piramenthal Aru	83	23
Theravil Aru	91	26.3
Maruthapilly Aru	41	10
Pali Aru (Mannar) Mullaitivu	84	11
Per Aru	378	39.6
Kodalikkallu Aru	75	20.6
Nay Aru (Mullaitivu)	187	20
Paladi Aru	61	10
Churiyan Aru	74	12
Chavar Aru	31	5

Source: Irrigation Dept., NP.

Table: 8.5.1 SALT WATER EXCLUSION SCHEME - JAFFNA DISTRICT - 2009

No.	Salt Water Exclusion Schemes	Acre
1	Sambalodai Bund	325
2	Kurukkukadal Bund	300
3	Saravanai Bund	400
4	Melinchimunai Bund	125
5	Irrupiddy Bund	300
6	Minianvaikal Bund	250
7	Mankumban Bund	205
8	Vernan Bund	120
9	Panamkarni	50
10	Mandaihivu Bund	400
11	Kallundai Bund	450
12	Thevanikulam Bund	300
13	Kiluvanai Vaikal Flodd outlet	50
14	Athankaraiodai	100
15	Solanodai Bund	225
16	Uppukali Bund	225
17	Kaliyaru	300

Source: Irrigation Dept., NP

Table: 8.5.2 SALT WATER EXCLUSION SCHEME - JAFFNA DISTRICT - 2009

No.	Salt Water Exclusion Schemes	Acre
18	Periyamathavady Vaikal	200
19	Araly Bund	1000
20	Vellaikadal Bund	300
21	Mudhalikuli Bund	225
22	Kalikulam Bund	300
23	Naranthanai Bund	200
24	Madathuveli Bund	10
25	Allaipidy	25
26	Vellai Bund	50
27	Chakalavodai vaikal Bund	-
28	Suruvil vaikal to kurukkukadal	-
29	Thuvanamoiddy Bund	100
30	Thampaddi Bund	-
31	Thillai Bund	250
32	Paravaikadal	300
33	Ponnalai costal area SWE Bund	135
34	Veddukkali kulam	-
	Grant Total	7220

Source: Irrigation Dept., NP

Industries

Chapter IX




Table 9.1 Major Industries in NP Run by Center - 2009

District	Industries	Product	Location	Nature /(Function/ Not function)
Jaffna	Sri Lanka Cement Factory	Cement	Kankesanthurai	Inoperative
	Sri Lanka Cement Factory	Cement	Jaffna	Inoperative
	Achchuvveli Industrial Estate	Industrial sheds & developed plots for various small & medium industries	Atchuchuvveli	Inoperative
	Palmyrah Distillery Industries	Arrack	Thikkam	Operative
	Karainagar Boat Yard	Boat Building	Karainagar	Operative
	Fishing Net Factory	Fishing Net	Kurunagar	Operative
Kilinochchi	Paranthan Chemical Industry	Caustic Soda	Paranthan	Inoperative
	Saltern	Salt	Elephantpass	Inoperative
Mullaitivu	Oddusuddan Tile Factory	Tiles	Oddusuddan	Inoperative
Mannanr	Pesalai Fish Canning Factory	Fish Canning	Pesalai	Inoperative
	Pesalai Ice Plant	Ice	Pesalai	Inoperative
Vavuniya	Poonthoddam Industrial Park	Industrial sheds & developed plots for various small & medium industries	Vavuniya	Operative

Table: 9.2 SMALL INDUSTRIES CENTRES ASSISTED BY NP(DISTRICT WISE) - 2009

(in nos)

Districts	Handloom		Coir		Carpentry		Pottery		Agriculture		Aluminium Fabrication		Food Based		Construction		Chemical Production		Animal Production		Engineering Services		Jewellery		Mason		Electrical		Self Employment		Tailoring		Other industry	
	F	N.F	F	N.F	F	N.F	F	N.F	F	N.F	F	N.F	F	N.F	F	N.F	F	N.F	F	N.F	F	N.F	F	N.F	F	N.F	F	N.F	F	N.F	F	N.F	F	N.F
Mullaitivu	0	1	0	0	0	0	0	0	389	0	0	0	0	0	0	0	0	0	0	0	0	0	0	0	0	0	0	0	0	0	0	0	0	0
Vavuniya	3	0	1	0	27	0	0	4	226	0	16	1	54	1	21	2	21	1	180	0	24	3	26	0	1	0	2	0	75	0	26	0	25	0
Mannar	1	0	0	0	22	0	0	0	431	0	4	2	42	2	12	1	10	0	150	0	14	1	12	0	0	0	0	0	0	0	13	0	54	0
Kilinochchi	0	2	0	1	0	0	0	0	0	0	0	0	0	0	0	0	0	0	0	0	0	0	0	0	0	0	0	0	175	0	0	0	0	0
Jaffna	19	3	62	0	144	0	6	0	250	0	14	3	142	2	152	5	13	2	127	0	15	2	77	0	2	0	0	0	282	0	5	0	84	0
Total	23	6	63	1	193	0	6	4	1296	0	34	6	238	5	185	8	44	3	457	0	53	6	115	0	3	0	2	0	532	0	44	0	163	0

Source: Department of Industries, NP

Table 9.3 DETAILS OF SMALL INDUSTRIES CENTRES IN NP - 2009

DISTRICT	DS OFFICE	NAME OF THE CENTRE
Coir centres (Jaffna)	Karaveddy	Thunnalai
	Thellipalai	Mallakam
	Chankanai	Chankanai
	Chavakachcheri	Nunavil
Coir centres (Kilinochchi)	Palai	Pachchilaiippalai
Coir centres (Vavuniya)	Vavuniya	Thonikkal
Carpentry centres (Jaffna)	Uduvil	Chunnagam
	Jaffna	Jaffna
Pottery centers (Jaffna)	Chankanai	Chankanai

Source: Dept. of Industries, NP

Table 9.4 DETAILS OF HANDLOOM CENTRES IN NP - 2009

DISTRICT	DS OFFICE	NAME OF THE CENTRE
VAVUNIYA	Vavuniya	Vepamkulam
	Vavuniya South	Ampalangodela
	Chettikulam	Venkala Chettikulam
MANNAR	Mannar	Mannar Town
KLILINCHCHI	Karachchi	Uruthirapuram
	Kandawalai	Tharmapuram
JAFFNA	Karaveddi	Karaveddy west
		Malisanthi
		Imayanan
	Nallur	Kantharmadam
		Nallur North
	Chankanai	Chuliparam
		Pannagam (Rathalady)
		Araly South
	Kopay	Sirupitty
		Pathaimeni
		Navakkri
	Uduvil	Innuvil West
		Sankuveli
		Earlalai
	Sandilipay	Mullanai
	Pointpedro	Thunalai North
		Nellandai
	Chavakachcheri	Nunavil
		Manthuvil East
Thellipalai	Thaiyalnayaki	
	Ganeswaram	
Velanai	Pungudutheevu	
Mullaitivu	Maritimepattu	Mulliyawalai

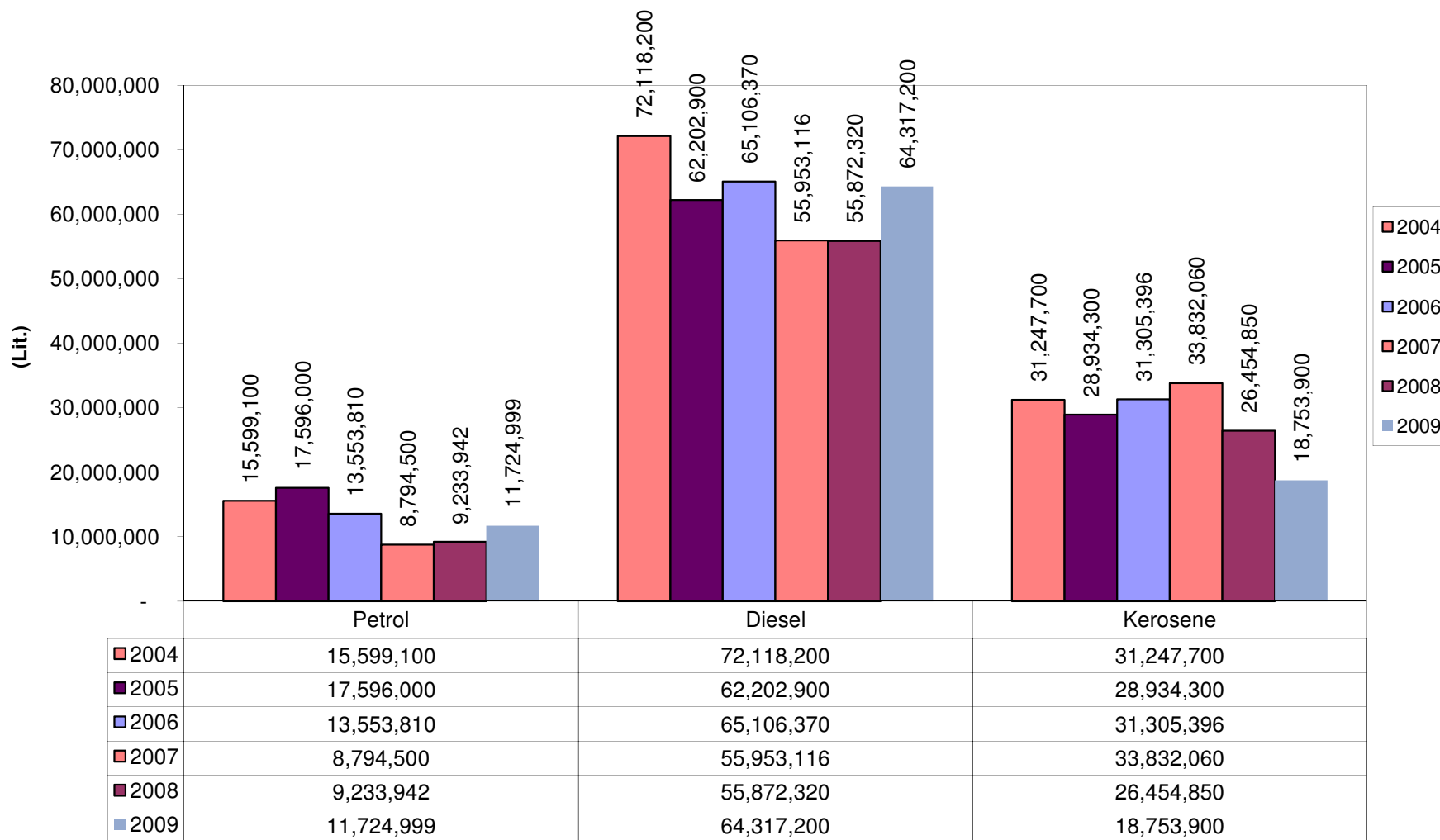
Source: Dept. of Industries, NP

Table : 9.5 PETROLEUM PRODUCTS DISTRIBUTED BY CEYLON PETROLEUM CO-OPERATION IN NP 2009

District	Petrol	Diesel	Kerosene
Jaffna	8,032,200	48,586,100	9,418,200
Vavuniya	2,145,000	7,755,000	2,904,000
Mannar	1,303,599	6,237,000	5,692,500
Kilinochchi	62,700	1,739,100	92,400
Mullaitivu	181,500	-	646,800
	11,724,999	64,317,200	18,753,900

Source:- Ceylon Petroleum Co-orparation

**Figure 9.1 Petroleum Product Distribution by Ceylon Petroleum Corporation in NP
2004 - 2009**



Co-operative

Chapter X




Table: 10.1 NUMBER OF CO-OPERATIVE SOCIETIES BY ACCD DIVISIONS , NP - 2009

(in nos)

S. No	Types of Societies	Vavuniya		Mannar		Mullaitivu		Kilinochchi		Jaffna		Total	
		act.	defu.	act.	defu.	act.	defu.	act.	defu.	act.	defu.	act.	defu.
1													
1.1	MPCS	4		6	1	6		6		24		46	1
1.2	Other Consumer Soc.											0	0
2	TCCS											0	0
2.1	Unions											0	0
2.2	Rural Societies	94	74	49	49		133		115	274	550	417	921
2.3	Others											0	0
3	Agro Industries											0	0
1	Coconut & Palmyrah Products	3		4	1	8		3		21		39	1
2	Vegetables	2		1						2		5	0
3	Dairy			1		8				1		10	0
4	Animal Productions	9		2		5		4		14		34	0
5	Other Agricultural	2						4		17		23	0
4	Fisheries											0	0
1	Fresh Water	12		9		4		4				29	0
2	Sea Water			37		24		22		131		214	0
5	Industries											0	0
1	Textile					2				1		3	0
2	Carpentry									3		3	0
3	Pottery									5		5	0
4	Core											0	0
5	Other Industries					2		2		12		16	0
6	School	7		7				9		56		79	0
7	Other Societies											0	0
1	Hospital									3		3	0
2	Labour			6						15		21	0
3	Housing									6		6	0
4	Welfare	2		5		6				20		33	0
5	Transport							2		1		3	0
6	Youth Service	1		1		1		1		1		5	0
7	Self Employees									3		3	0
8	Other Types			2		1		5		8		16	0
8	Secondary Societies											0	0
1	National Co op Council	1		1		1		1		1		5	0
2	Thrift & Credit soc.Unions	1		1		1		1		2		6	0
3	Rural Bank Union							1		1		2	0
4	Fisheries Union			4		1		2		10		17	0
5	Agriculture Union			1		2		2		6		11	0
6	Other Union	1				1		3		7			0

act - active

Source : Dept. of Co-op Devpt., NP

Table: 10.2 MEMBERSHIP OF CO-OPERATIVE SOCIETIES BY ACCD DIVISIONS, NP - 2009

(Nos)

S. No	Types of Societies	Vavuniya		Mannar		Mullaitivu		Kilinochchi		Jaffna		Total	
		Male	Fem.	Male	Fem.	Male	Fem.	Male	Fem.	Male	Fem.	Male	Fem.
1.1	MPCS	18136	4826	13930	5201	20164	14847	25373	11540	205734	73104	283337	109518
2	TCCS											0	0
2.1	Unions											0	0
2.2	Rural Societies	5586	3308	1407	1338	3185	1618	2795	2176	7322	3377	20295	11817
2.3	Others											0	0
3	Agro Industries											0	0
1	Coconut & Palmyrah Products	625		681	79	2239	164	450		20981	984	24976	1227
2	Vegetables	225	81	28	4					80	11	333	96
3	Dairy			63	177	2184	678	2577	374			4824	1229
4	Animal Production	1670	1128	1354	402	48	16	5027	89	9326	5396	17425	7031
5	Other Agricultural									1354	26	1354	26
4	Fisheries											0	0
1	Fresh Water	562	73	551	12	120		120				1353	85
2	Sea Water			8535	685	1327	27	130	40	18126	2869	28118	3621
5	Industries											0	0
1	Textile									85	37	85	37
2	Carpentry									76	65	76	65
3	Pottery									58	35	58	35
4	Core											0	0
5	Other Industries							952				952	0
6	School	75	1100	182	147	656	378	627	500	4124	2788	5664	4913
7	Other Societies											0	0
1	Hospital									3396	624	3396	624
2	Labour			331	9					90		421	9
3	Housing											0	0
4	Welfare	18	10	384	83	18	227	399	10	512	269	1331	599
5	Transport									665		665	0
6	Youth Service	4340	2015	78						835	698	5253	2713
7	Self Employees											0	0
8	Other Types			310	153					192	18	502	171
	Total	31237	12541	27834	8290	29941	17955	38450	14729	272956	90301	400418	143816

Source: Dept. of Co-op Devpt., NP

Table: 10.3 CO-OPERATIVE OPERATIONAL CENTERS BY ACCD DIVISIONS , NP - 2009

(Nos)

S. No	Types of Societies	Vavuniya	Mannar	Jaffna	Kilinochchi	Mullaitivu	Total
1	No.of MPCs	24	4	7			35
	Busines, social service unit						0
2	No.of Branch	437	53	33			523
3	Whole Sale	35	4	7			46
4	Building Materials	9	0	0			9
5	Textile	12	0	0			12
6	Model Shop	11	2	13			26
7	Co-op city	25	3	0			28
7A	Mini co op city	77	9	0			86
8	Milk Centre	1	0	0			1
9	Agri.Sales Center	1	0	3			4
10	Fuel Filling Station	22	2	0			24
11	Phamacies	2	0	0			2
12	Vegicle Service Station	2	0	0			2
13	Bakery	5	0	0			5
14	Canteen	11	0	0			11
15	Hard ware	0	0	0			0
16	Restorant	0	0	0			0
17	Gram Grinding mill	5	0	0			5
18	Chilles	2	0	0			2
19	Printing Press	1	0	0			1
20	Beautypalar	0	0	0			0
21	Theatre	0	0	0			0
22	Rural Bank Branches	34	2	1			37
23	Agency Post Office	0	0	0			0
24	Vehile Repair	0	0	0			0
25	Tea Factory	0	0	0			0
26	Rubber Factory	0	0	0			0
27	Grinding mill (other)	0	4	0			4
28	Hospital - Local	0	0	0			0
29	- Forien	0	0	0			0
30	Medical Conslutant	0	0	0			0
31	Operation theatre	0	0	0			0
32	Milk product	0	0	0			0
33	Telecommunication	12	0	0			12
34	Information service	0	0	0			0
35	Bycile Sales	0	0	0			0
36	Furniture Sales	1	0	0			1
37	Handicraft	0	0	0			0
38	Flower Sale	0	0	0			0
39	Agri. Farm	2	0	0			2
40	Model village	0	0	0			0
41	Tea Estate Division	0	0	0			0
42	Nursary	13	1	0			14
43	Other education	0	0	0			0
44	Library	1	0	0			1
	Total	745	84	64	0	0	893

Source: Dept. of Co-op Devpt., NP

Table: 10.4 REGISTRATION OF CO-OPERATIVE SOCIETIES BY ACCD DIVISIONS, NP - 2009

(Nos)

<i>S.No</i>	<i>Types of Societies</i>	<i>Vavuniya</i>	<i>Mannar</i>	<i>Mullaitivu</i>	<i>Kilinochchi</i>	<i>Jaffna</i>	<i>Total</i>
1	MPCS	4	7	6	6	24	47
2	TCSS	168	98	133	115	824	1338
3	PDCS	3	5	8	3	21	40
4	Agriculture	4	1		4	19	28
5	Live Stock	9	2	5	4	14	34
6	Fisheries	12	46	28	26	131	243
7	Industries			4	2	21	27
8	School	7	7		9	56	79
9	Others	3	15	16	8	58	100
10	Secondary	3	7	6	10	27	53
	Total	213	188	206	187	1195	1989

<i>S.No</i>	<i>Registration</i>	<i>Vavuniya</i>	<i>Mannar</i>	<i>Mullaitivu</i>	<i>Kilinochchi</i>	<i>Jaffna</i>	<i>Total</i>
1	Year 2008	203	183	206	187	1190	1969
2	Year 2009	213	188	206	187	1195	1989

Source: Dept. of Co-op Devpt., NP

Table: 10.5 PALM PRODUCTION IN NP - 2009

Total Production Value

(Rs. in Mn)

S.No	Product	Vavuniya	Mannar	Mullaitivu	Kilinochchi	Jaffna	Total
1	Toddy	2.70	29.11			281.50	313.31
2	Spirit		49.17			35.00	84.17
3	Alcohol						-
4	Jaggary		106.87			1,047.00	1,153.87
5	Arrack					27.21	27.21
6	Others					12.60	12.60
	Total	2.70	185.15	-	-	1,403.31	1,591.16

Total Sales Value

(Rs. In Mn)

S.No	Product	Vavuniya	Mannar	Mullaitivu	Kilinochchi	Jaffna	Total
1	Toddy	5.59	44.06			378.00	427.65
2	Spirit		66.55			48.00	114.55
3	Alcohol						-
4	Jaggary		126.00			1,260.00	1,386.00
5	Arrack					48.35	48.35
6	Others					21.40	21.40
	Total	5.59	236.61	-	-	1,755.75	1,997.95

Source: Dept. of Co-op Devpt., NP

Table: 10.6 MILK PRODUCTS & SALES BY ACCD DIVISION , NP - 2009

S.No	Types of Societies	Vavuniya	Mannar	Kilinochchi	Mullaitivu	Jaffna	Total
1	Milk Products						
i	No. of Milk Produce Society	9	3	4	13	14	43
ii	No of Members	2798	1996	8067	2926	14722	30509
iii	Milk Purchase- Liters	900000	2,640,000			1360000	4900000
2	Milk Sales						0
i	Sale of Nestle Co. (liters)						0
ii	Sale of other Institution (liters)	325000	2044000			921000	3290000
iii	Used Sub Products (liters)						0
3	Produce by products						0
i	Curd (100 liters)	20850	12240			1030	34120
ii	Yocurd cubs (100 liters)					50750	50750
iii	Ghee Bottles	414000	112000			300000	826000
iv	Ice Cream (liters)					6280	6280
v	Sterlized Milk (pkts)	6300					6300
vi	Others - Toffee	6000					6000
4	Milk Sale Centers						0
i	Society / Institution						0
ii	No. of Milk Producers						0
iii	No. of Cows						0
iv	Gross Profit / Loss						0
v	Net Profit / No. of Society						0
vi	Net Less / No. of Society						0
	Total	1674957	4810239	8071	2939	2653796	9150002

Source: Dept. of Co-op Devpt., NP

Social Services

Chapter XI



Table: 11.1 BENEFICIARIES UNDER SOCIAL SERVICES ASSISTANCE BY DISTRICT IN NP - 2009

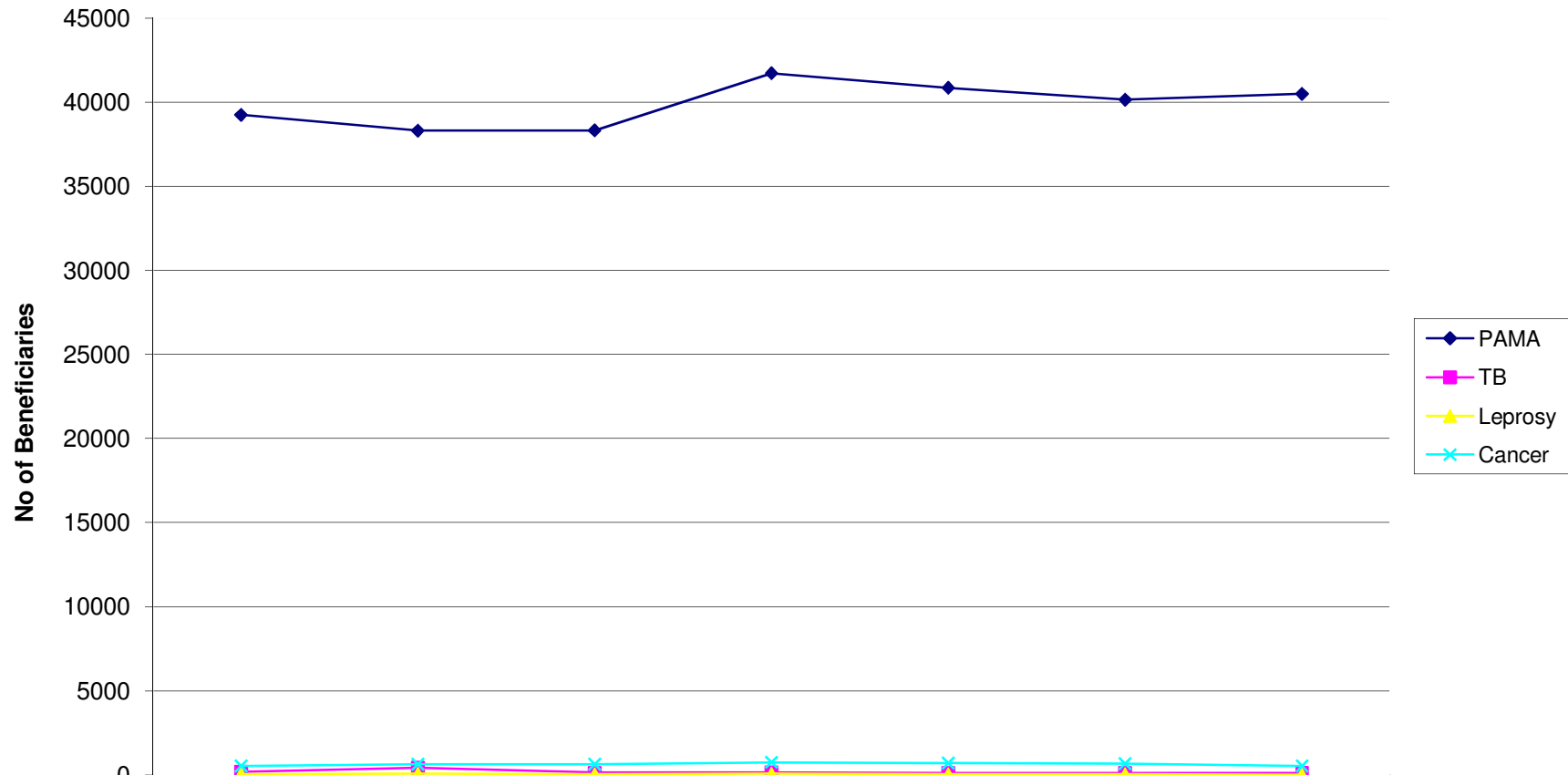
Beneficiaries - Nos.

Expenditure - Rs.

District	P.A.M.A.		T.B.		Leprosy		Cancer & Thalasimia		Casual Relief		Rehabilitation to PAMA recipients (Self Employment support)		Livelihood support for Poor disabled persons & widows	
	Beneficiaries	Expenditure	Beneficiaries	Expenditure	Beneficiaries	Expenditure	Beneficiaries	Expenditure	Beneficiaries	Expenditure	Beneficiaries	Expenditure	Beneficiaries	Expenditure
Mullaitivu	4,786	8,236,550	6	18,000	-	-	28	195,050	2	20,000	79	592,500.00	-	-
Vavuniya	5,985	11,248,910	14	23,200	-	-	19	120,750	325	3,101,000	92	690,000.00	51	2,025,000
Mannar	2,476	3,185,350	29	67,800	4	9,500	31	201,050	102	1,015,000	151	1,117,500.00	65	2,800,000
Kilinochchi	3,961	4,100,310	13	31,200	1	500	13	186,000	-	-	-	-	-	-
Jaffna	21,659	35,872,170	48	278,000	21	120,850	434	2,632,430	116	1,128,000	822	6,155,000.00	266	12,025,000
Puttalam	1,621	2,031,140	4	12,000	-	-	12	120,000	-	-	-	-	-	-
Total	40,488	64,674,430	114	430,200	26	130,850	537	3,455,280	545	5,264,000	1,144	8,555,000	382	16,850,000

Source: Dept. of Social Services, N.P.

Figure 11.1 Beneficiaries under Social Service in NP - 2003 - 2009



	2003	2004	2005	2006	2007	2008	2009
◆ PAMA	39239	38313	38316	41,714	40859	40148	40488
■ TB	185	416	133	157	128	128	114
▲ Leprosy	59	78	38	66	39	40	26
× Cancer	521	637	645	754	698	678	537

Table: 11.2.1 ASSISTANCE TO CHILDREN IN HOME , NP - 2009

District	Division	Sr.No	Name of Children Home	Appd.	No.of Beneficiaries	Expenditure (2009) Rs.		
				Children		Maintenance Grant	Ad Hoc Grant	Total
				(nos)				
Jaffna	Nallur	1	Hindu Board Children Home	200	200	943,500.00	39,980.00	983,480.00
	Sandilipay	2	R.C.Girls Home	100	56	336,000.00	40,000.00	376,000.00
	Sandilipay	3	Elim Children Home	42	39	227,000.00		227,000.00
	Nallur	4	Thayakam Children Home	50	25	48,500.00	38,225.00	86,725.00
	Nallur	5	Karunalayam Annai Illam	50	50	300,000.00		300,000.00
			Sub Total	442	370	1,855,000.00	118,205.00	1,973,205.00
Mannar	Mannar Town	6	London Srikanga Thurkai Amman illam	40	29	174,000.00		174,000.00
		7	Annai Illam	50	50	260,500.00		260,500.00
			Sub Total	90	79	434,500.00	-	434,500.00
Vavuniya	Vavuniya	8	Sri Ahilandeswari Arulagam	80	80	480,000.00	40,000.00	520,000.00
	Vavuniya	9	Kirubai Children Home	30	30	144,000.00	40,000.00	184,000.00
	Vavuniya South	10	Seth Seva Children Home	60	60	318,000.00		318,000.00
			Sub Total	170	170	942,000.00	80,000.00	1,022,000.00
Kilinochchi	Karachchci	11	Mahadeva Acchiramam	144	144	864,000.00		864,000.00
			Sub Total	144	144	864,000.00	-	864,000.00
			Grand Total	846	763	4,095,500.00	198,205.00	4,293,705.00

Source: Dept of Probation and Child Care Services

Figure 11.2 CHILDREN BENEFITED IN HOME, NP (2003 - 2009)

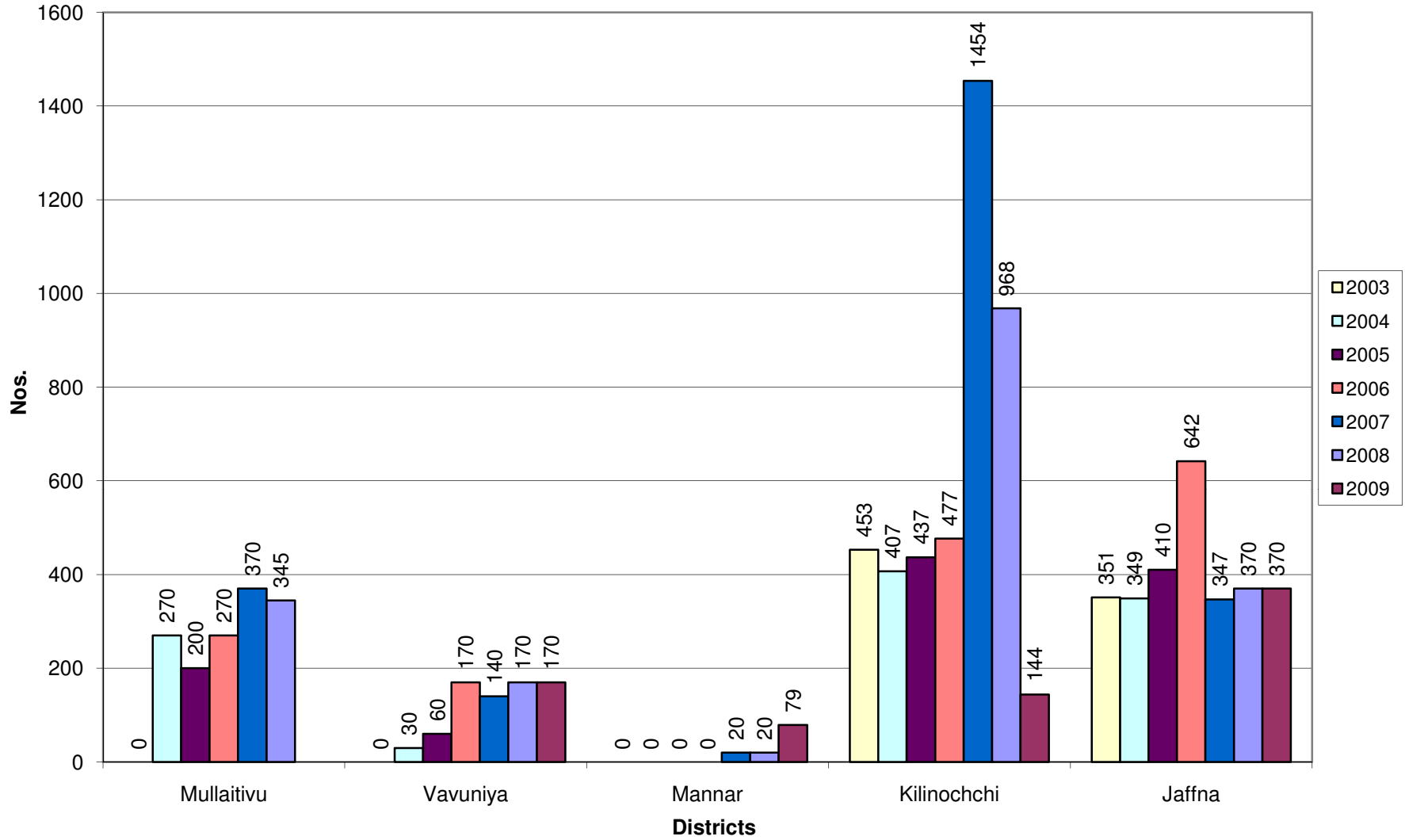


Table: 11.2.2 ASSISTANCE TO DISABLED IN HOME - NP - 2009

District	Division	Name of Home	Approved No.	No.of Beneficiaries	Expenditure (Rs.)	
					Maintenance Grant	Ad Hoc Grant
Jaffna	Chavakachchery	Nuffield School for the deaf and blind	142	142	819,500.00	-
	Uduvil	Good Shepherd Welcome Home	24	18	67,000.00	40,000.00
	Uduvil	Vazhvakam	30	30	180,000.00	40,000.00
Kilinochchi	-	-	-	-	-	-
	-	-	-	-	-	-
Mullaitivu	-	-	-	-	-	-
	-	-	-	-	-	-
Mannar	-	-	-	-	-	-
	-	-	-	-	-	-
Vavuniya	-	-	-	-	-	-
Total			196	190	1,066,500.00	80,000.00

Table: 11.2.3 ASSISTANCE TO ELDERS DAYCARE CENTERS IN N.P - 2009

District	Division	Name of Home	Approved No.	No. of Beneficiaries	Expenditure in Rs.	
					Maintenance Grant	Ad Hoc Grant
Mannar	Nanaddan	ST. Joseph Elders Day Care Center	200	200	260,000.00	
		Total	200	200	260,000.00	0

Source: Dept. of Social Services, N.P.

Figure 11.3 DISABLED BENIFITED IN HOME, NP - (2003-2009)

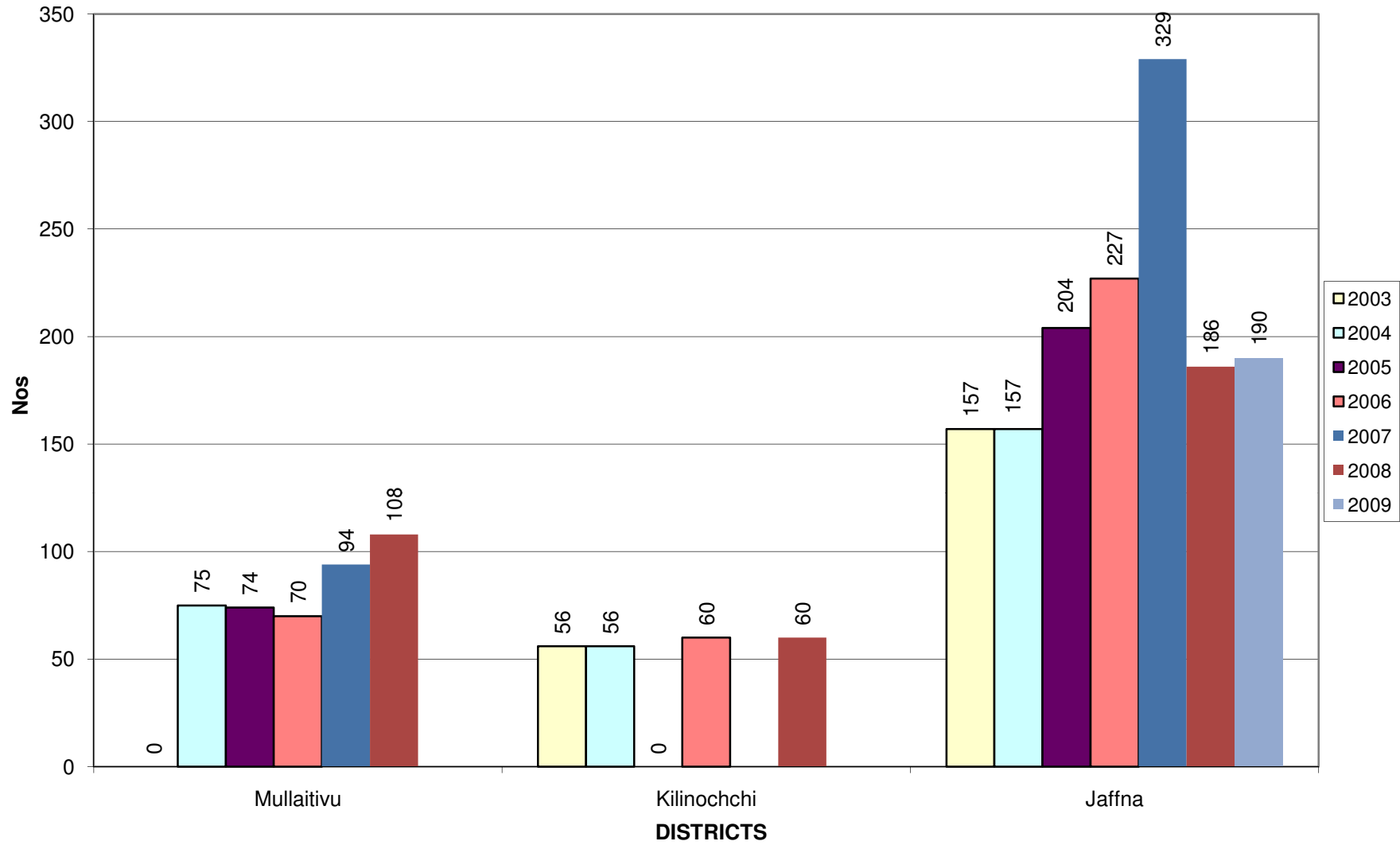


Table: 11.2.4 ASSISTANCE TO CHILDREN IN DAY CARE CENTRES , NP - 2009

District	Division	S.No	Name of Day Care Centre	Approved Children (nos)	Expenditure (Rs)	
					No.of Beneficiaries	Maintenance Grant
Jaffna	Jaffna	1	Ave Mariya Day Care Centre	125	167	150,000.00
	Jaffna	2	St.Antonys Day Care Centre	108	121	133,741.00
	Kopay	3	Kopay Day Care Centre	50	60	54,625.00
	Kopay	4	Neervely Day Care Centre	50	125	69,900.00
	Chavakachcheri	5	Puventhan	40	40	110,500.00
	Chavakachcheri	6	Manthuvil	60	65	26,458.00
	Chavakachcheri	7	Kodikamam South Day Care Centre	50	50	52,638.00
	Chavakachcheri	8	Parasakthi	45	51	54,000.00
	Chavakachcheri	9	Kalamahal	60	31	4,300.00
			Sub Total	588	710	656,162.00
Mannar	Mannar Town		St.Sebastiyar Day Care Centre	60	60	52,760.00
	Mannar Town		St.Lucius	50	60	60,000.00
	Nanaddan		St.Annas	25	45	27,500.00
	Mannar Town		St.Meris	125	175	60,000.00
			Sub Total	260	340	200,260.00
			Grand Total	848	1050	856,422.00

11.2.5 PROVIDING FIT PERSON AIDS TO BRIGHT CHILDREN OF LOW INCOME FAMILIES WHO ARE KEEN ON EDUCATION - 2009

S. No	District	Beneficiaries	Total
		Normal Fit	
1	Jaffna	101	467,500
2	Kilinochchi	-	-
3	Mullaithivu	-	-
4	Mannar	63	326,000
5	Vavuniya	100	238,000
	Total	264	1,031,500

Source: Department of Probation and Child Care Services, NP

Figure 11.4 CHILDREN BENEFITED IN DAY CARE CENTRES, NP - (2003 - 2009)

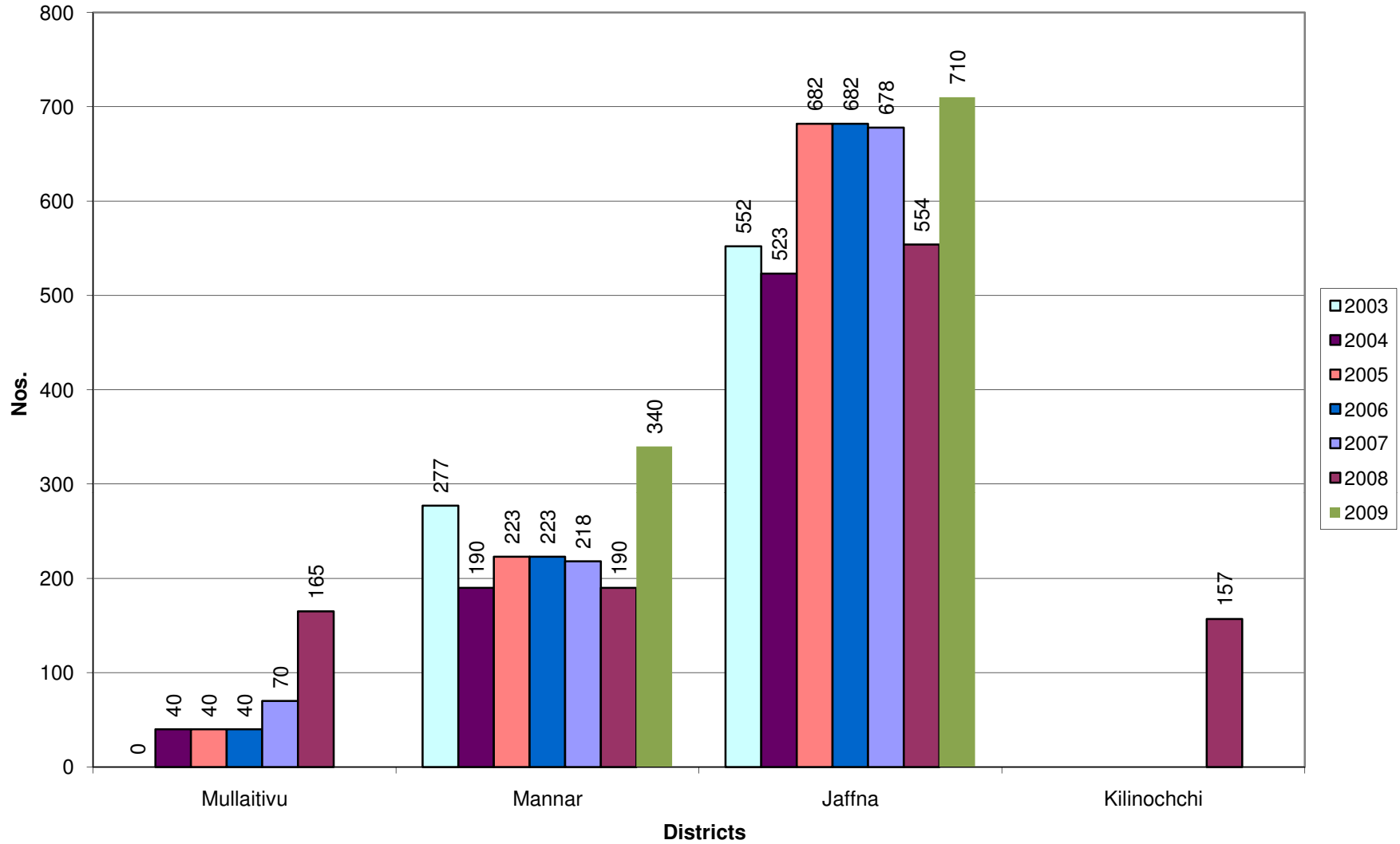


Table: 11.3 HANDICAPPED ASSISTED WITH TRY CYCLE, ARTIFICIAL LEG AND ETC. , NP - 2009

(Nos)

District	Tri Cycle	Wheel Chair	Spectacles	Earphone	Crutches	Artificial Leg
Jaffna	50	54	111	6	23	132
Kilinochchi	9	20	-	-	30	-
Mullaitivu	7	15	4	1	10	-
Mannar	-	5	-	-	-	-
Vavuniya	28	414	8	-	673	-
Puttalam	1	-	1	2	-	-
Total	95	508	124	9	736	132

Source: Dept. of Social Services, N.P.

Figure 11.5 Handicapped assisted by Equipment in NP -2003-2009

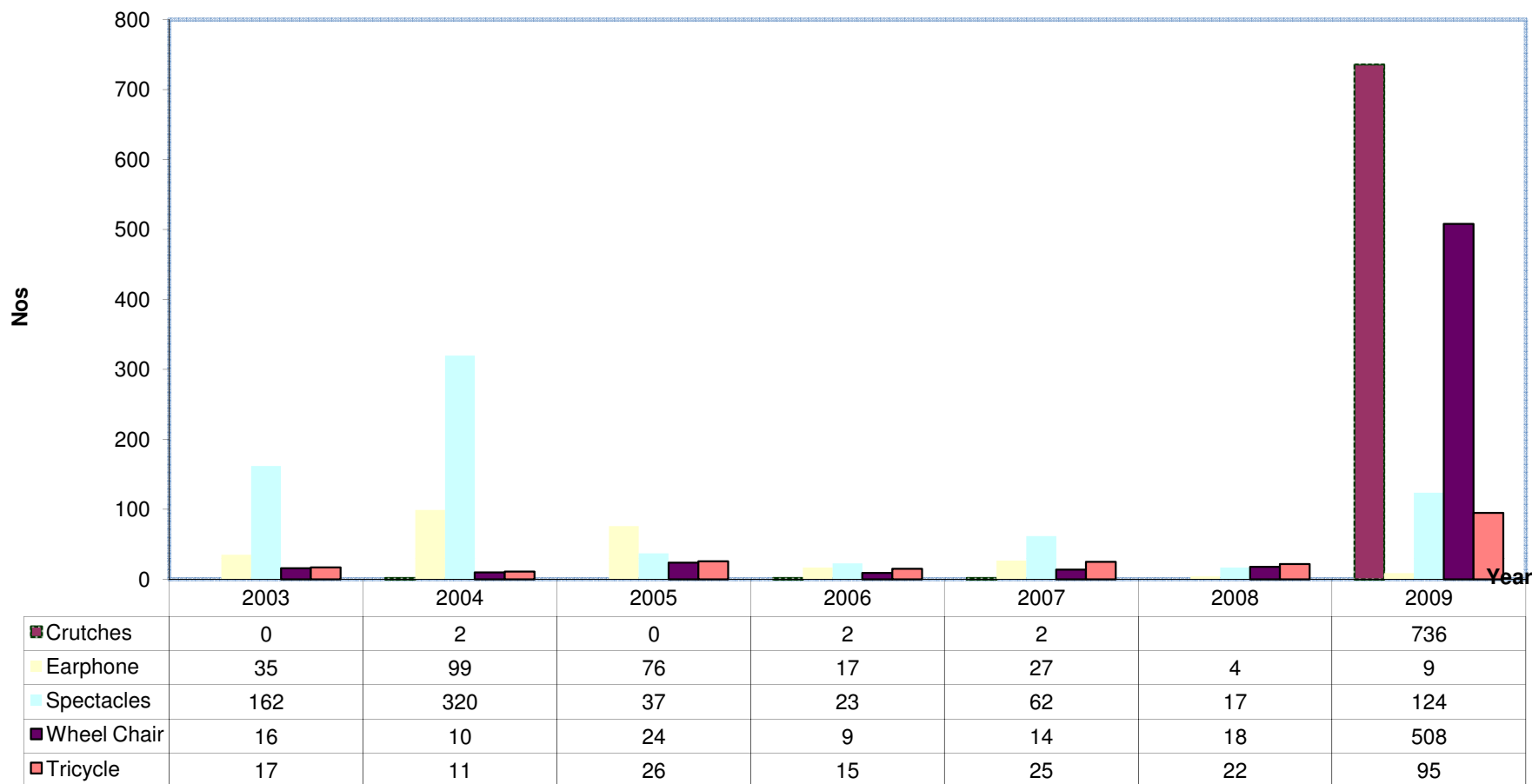


Table: 11.4 DISABLED PERSONS BY DISTRICTS, NP - 2009

(Nos)

District	Blind	Deaf	Dumb	Physically Handicapped	Mentally Handicapped	Disability of Leg & Hand	Total
Vavuniya	313	162	104	26	113	311	1,029
Mannar	165	88	99	140	163	246	901
Kilinochchi							-
Mullaitivu							-
Jaffna	655	504	516	4,456	1,546	1,569	9,246
TOTAL	1,133	754	719	4,622	1,822	2,126	11,176

Source: Dept. of Social Services, N.P.

Figure 11.6 Disabled Persons in NP - 2003 - 2009

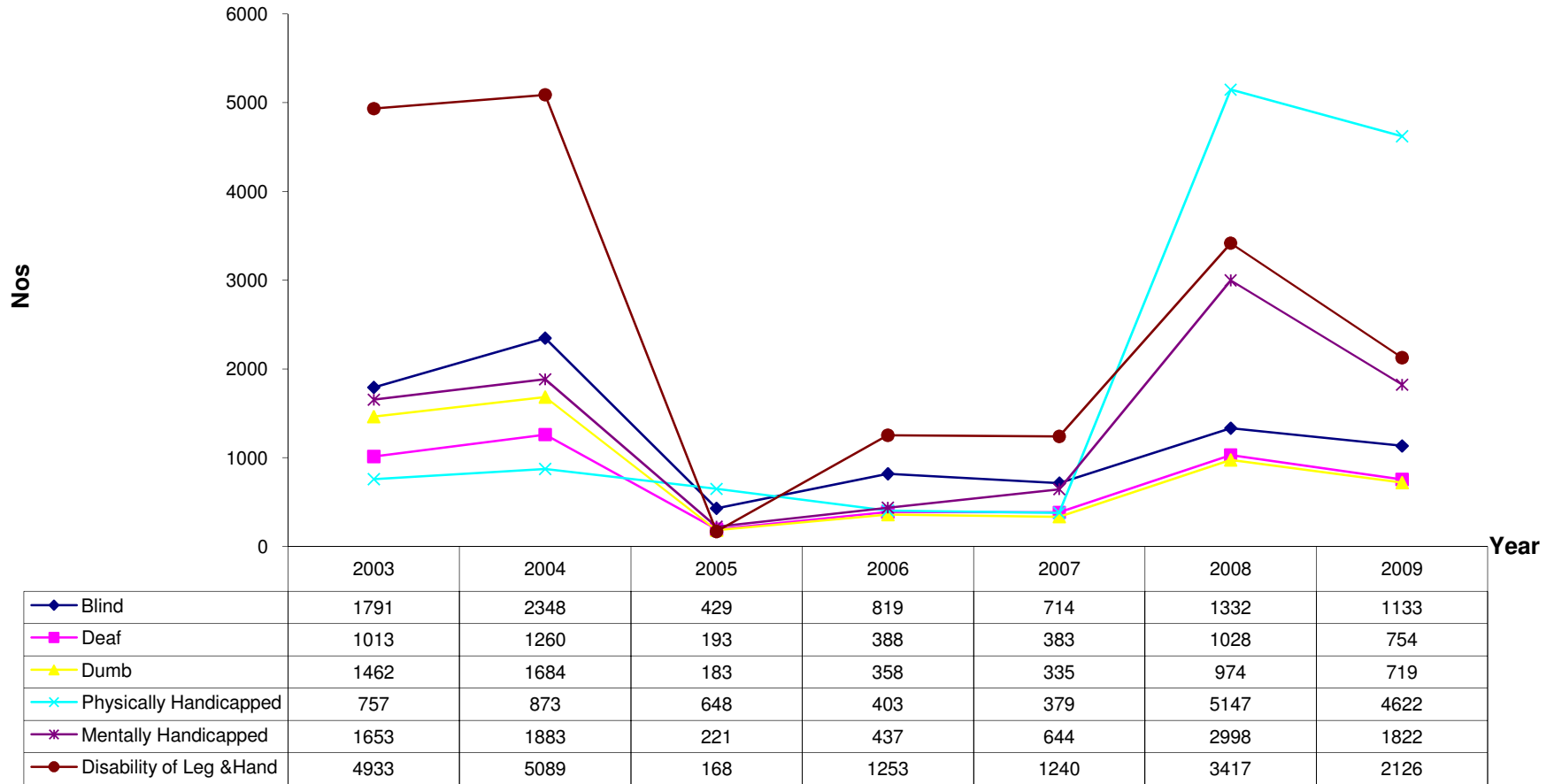


Table :11.5.1 DISABLED PERSONS BY DS DIVISIONS, NP - 2009

(Nos)

District	Division	Blind	Deaf	Dumb	Disability of Leg & Hand	Mentally Handicapped	Physically Handicapped
Vavuniya	Vavuniya North	46	46	53	89	29	9
	Vavuniya South	34	13	9	79	45	12
	Vavuniya	217	84	21	93	8	-
	Cheddikulam	16	19	21	50	31	5
	Sub Total	313	162	104	311	113	26
Mannar	Mannar Town	91	59	66	106	83	65
	Manthai West	-	-	-	-	-	-
	Madu	9	2	3	18	13	5
	Nanaddan	49	20	25	106	58	57
	Musali	16	7	5	16	9	13
	Sub Total	165	88	99	246	163	140

Source:Dept. of Social Services, N.P.

Table :11.5.2 DISABLED PERSONS BY DS DIVISIONS, NP - 2009

(Nos)

District	Division	Blind	Deaf	Dumb	Disability of Leg & Hand	Mentally Handicapped	Physically Handicapped
Kilinochchi	Kandawalai						
	Karachchi						
	Palai						
	Poonagari						
	Sub Total	0	0	0	0	0	0
Mullaitivu	Manthai East						
	Maruthainpattu						
	Oddusuddan						
	Puthukudiyiruppu						
	Thunnukkai						
	Sub Total	0	0	0	0	0	0
Jaffna	Island North	38	31	43	68	61	58
	Valikamam West	55	62	63	196	89	210
	Valikamam South West	101	70	58	35	67	210
	Valikamam North	30	15	10	31	70	215
	Valikamam South	121	71	43	108	137	185
	Valikamam East	41	36	39	195	114	369
	Vadamaradchi South West	64	71	75	272	458	1894
	Vadamaradchi East	11	10	4	18	5	33
	Vadamaradchi North	21	31	34	90	56	197
	Thenmaradchi	57	31	46	194	209	525
	Nallur	49	17	46	116	91	212
	Jaffna	14	21	11	141	52	107
	Island South	26	15	21	62	52	46
	Karainagar	15	13	12	28	67	130
	Delft	12	10	11	15	18	65
		Sub Total	655	504	516	1569	1546
Grand Totaal		1133	754	719	1815	1709	4596

Source:Dept. of Social Services, N.P.

Table :11.6 DETAILS OF ORPHANS BY DISTRICTS, NP - 2009

(Nos)

District	No of Children without Father	No of Children without Mother	No of Children without Parents	Total
Jaffna	8	3	13	24
Mullaithivu				
Kilinochchi				
Vavuniya	235	50	241	526
Mannar	96	33	116	245
Total	339	86	370	795

Source: Dept. of Probation and Child Care Services, NP

Table 11.7 Details of Child Abuses by Districts, NP - 2009

(Nos)

District	Sexual Abuse	Physical abuse / Domestic Violence	Mentally abuse	Suicide	Attempted to Suicide	Neglected Child	Conflict with in Law	Kidnapping	Lost	Separated	Trafficking	Threading /Thief
Jaffna	60	11	6	1	2	60	14	1	1	43	1	3
Kilinochchi												
Mannar	4	10	9	1	1	14	6	3				
Mullaitivu												
Vavuniya	17	25	10			45	7					
Total	81	46	25	2	3	119	27	4	1	43	1	3

Source: Dept. of Probation and Child Care Services NP

Table 11.8 Other Details of Orphans by District NP-2009

(Nos)

District	Dropout	Child Labour	Adoption	Number of Request for Children Home Admission	No of Children Admitted to Children Home admission	Rejoin the Family from Children Home	No of children home admission request prevented	Supply of Bicycle for School Going Children	Issuess of Thriposha	Providing school kit
Jaffna	84	14	12	385	102	42	283		40	164
Kilinochchi									22	250
Mannar	627	34		100	25	12	75		20	150
Mullaitivu									21	250
Vavuniya	50	5	3	163	15	15	148		206	150
Total	761	53	15	648	142	69	506	0	309	964

Source: Dept. of Probation and Child Care Services NP

Rehabilitation

Chapter XII



**Table: 12.1.1 INFORMATION ON DISPLACED PERSONS & ECONOMICALLY AFFECTED PERSONS IN
MULLAITIVU DISTRICT - as at 31.12.2009**

Division	Name of Welfare Centres	In Camps / Welfare Centres (Nos)		Outside the Camps /welfare centres (Nos)		No. of Displaced		No. of Resettled		Economically affected (Non-displaced)- (Nos)	
		Families	Persons	Families	Persons	Families	Persons	Families	Persons	Families	Persons
Maritimepattu		Not Available in our Office (Document Lost)									
Puthukkudiyiruppu		Not Available in our Office (Document Lost)									
Oddusuddan		-	-	-	-	6643	25765	105	352	-	-
Thunukkai		-	-	-	-	4337	18048	2173	6783	-	-
Manthai East		-	-	-	-	0	0	282	956	-	-
Grant Total		-	-	-	-	10,980	43,813	2,560	8,091	-	-

Source: Kachcheri, Mullaitivu

**Table: 12.1.2 INFORMATION ON DISPLACED PERSONS & ECONOMICALLY AFFECTED PERSONS IN
VAVUNIYA DISTRICT - as at 31.12.2009**

D.S/ A.G.A' s Division	Name of the Welfare Centre	In Camps/ Welfare Centre (Nos.)		Out side the Camps/ Welfare Centre(Nos.)		No.of Displaced		No.of Resettled		Economically Affected (Non Displaced) - (Nos)	
		Families	Members	Families	Members	Families	Members	Families	Members	Families	Members
Vavuniya	Poonthoddam	411	1420	24751	84375	25589	87258	1474	5078	159	723
	Sithamparapuram	427	1463								
Vavuniya South				103	420	103	420	862	2873	876	3942
Vavuniya North								1205	4025		
Vengalacheddikula m				2724	9774	2724	9774	677	2269	127	552
Total		838	2883	27578	94569	28416	97452	4218	14245	1162	5217

Source: Kachcheri, Vavuniya

**Table: 12.1.3 INFORMATION ON DISPLACED PERSONS & ECONOMICALLY AFFECTED PERSONS IN
MANNAR DISTRICT - as at 31.12.2009**

D.S/ A.G.A' s Division	Name of the Welfare Centre	In Camps/ Welfare Centre (Nos.)		Out side the Camps/ Welfare Centre(Nos.)		No.of Displaced		No.of Resettled to Own House		Economically Affected (Non Displaced) - (Nos)	
		Families	Members	Families	Members	Families	Members	Families	Members	Families	Members
Mannar	Pesalai	69	196								
	Illupaikulam	145	550								
				3994	11970	4208	12716	9275	36499	1638	5130
Nanattan	K.Puliyankulam	183	628								
	Sirukandal	147	576								
	Geevothayam	90	327								
				754	2319	1174	3850	3750	13358	1180	3568
Musali								2034	8367		
Madhu				50	124	50	124	686	2423	30	76
Manthai West								2370	7850		
Total		634	2277	4798	14413	5432	16690	18115	68497	2848	8774

Source: DRRS, Kachcheri, Mannar

Note Musali & Manthai west Divisions totally displaced

**Table: 12.1.4 INFORMATION ON DISPLACED PERSONS & ECONOMICALLY AFFECTED PERSONS IN
KILINOCHCHI DISTRICT -2009**

Division	No of Welfare centre	In camps / Welfare centre (Nos)		Outside the welfare centres (Nos)		No of Displaced		No of Resettled		Economically affected (Non-displaced) - (Nos)	
		Families	Persons	Families	Persons	Families	Persons	Families	Persons	Families	Persons
Karachchi						26,474	101,594	1,655	5,199		
Kandawalai						14,858	58,048				
Poonakary						8,019	31,383	5,248	18,426		
Pachchilaipalli*											
Maruthankerny											
Total	0	-	-	-	-	49,351	191,025	6,903	23,625	-	-

Source: Kachcheri, Kilinochchi

* - Completely displaced

**Table: 12.1.5 INFORMATION ON DISPLACED PERSONS & ECONOMICALLY AFFECTED PERSONS IN
JAFFNA DISTRICT -2009**

D.S/ A.G.A' s Division	No of the Welfare Centre	In Camps/ Welfare Centre (Nos.)		Out side the Camps/ Welfare Centre(Nos.)		No.of Displaced		No.of Resettled		Economically Affected (Non Displaced) - (Nos)	
		Families	Members	Families	Members	Families	Members	Families	Members	Families	Members
Delft				19	42	18	41	15	18	440	1,203
Island South (Velanai)				101	405	101	405	163	501	1,211	3,141
Island North (Kayts)				164	410	164	410	104	365	304	974
Karinagar				172	477	172	477	123	346	14	35
Jaffna				1,614	5,926	1,618	5,942	112	349	4,460	11,786
Nallur				1,637	5,310	1,770	5,707	727	2,052	4,908	12,876
Vali South West (Sandilipay)	10	211	792	1,489	5,480	1,601	6,664	138	303	4,214	11,562
Vali South (Uduvil)	15	518	1,980	2,571	8,532	3,159	10,770	94	257	3,646	10,040
Vali North (Thellippalai)	11	528	1,918	1,342	4,971	1,885	6,892	62	130	1,366	3,000
Vali East (Kopay)	5	248	1,039	2,203	7,122	1,451	8,121	236	712	3,652	10,308
Thenmaradchchi (*)		3,489	10,276	796	2,958	923	3,395	424	1,128	2,389	7,346
Vali West (Chankanai)	10	342	1,272	1,191	4,057	1,566	5,439	123	304	4,470	11,105
Vada South West (Karaveddy)	2	27	96	427	1,562	470	1,713	158	364	3,806	10,090
Vada North (Point Pedro)	9	336	1,149	1,434	5,042	1,989	6,842	435	1,419	3,305	9,279
Vada East (Maruthankerny)	2	83	324	170	606	169	555	42	96	194	638

Source :- DRRS, Jaffna

(*) IDPs from newly cleared areas

Table :12.2 PARTICULARS OF RETURNEE & INTERNAL DISPLACED PERSONS - 2009

(Nos)

District	With in the District		From other District		From INDIA		Total	
	FAM	MEM	FAM	MEM	FAM	MEM	FAM	MEM
Mullaitivu**	622	2,792	3,728	13,175			4,350	15,967
Vavuniya	18,964	59,946	7,941	33,190	1,511	4,316	28,416	97,452
Mannar	720	2,513	3,684	13,608	39	121	4,443	16,242
Kilinochchi*								
Jaffna	18,226	67,901	34,133	124,970	1,079	3,230	53,438	196,101
Total	38,532	133,152	49,486	184,943	2,629	7,667	90,647	325,762

Source: Respective GAA

* - All people displaced to other district

New IDPs arrived from 21.11.2008 to 30.06.2009 and settled at welfare centres in Vavuniya and Cheddikulam D.S.Divisions

Vavuniya D.S Division - 5941 families, 17969 persons, Cheddikulam D.S. Division - 79168 families, 245584 persons are not included in the above chart

** - Maritimepattu & Puthukkudigiruppu divisions did not include

Table :12.3 ISSUES OF DRY RATION BY DIVISIONS, NP - 2009

District	DS Division	Family Size (Members)					Values
		1	2	3	4	5 & More	
Mullaitivu	Thunukkai	432	419	464	402	456	
	Manthai East	194	482	976	1116	1425	
	Puthukkudiyiruppu	Not Avilable in our Office (Document Lost)					
	Maritimepattu	Not Avilable in our Office (Document Lost)					
	Oddusuddan	87	228	935	1548	6385	
	Sub Total	713	1129	2375	3066	8266	0
Vavuniya	Vavuniya	808	1038	1407	1914	3388	8290968
	Vavuniya South				1		1008
	Vengalacheddikulam	160	130	164	157	283	786436
	Vavuniya North						
	Sub Total	968	1168	1571	2072	3671	9078412
Mannar	Mannar	97	264	378	576	1867	788256
	Nanaitan	36	29	37	33	62	172424
	Musali	Nil	Nil	Nil	Nil	Nil	Nil
	Madhu	24	39	54	45	35	166908
	Manthai West	427	454	475	428	586	1991920
		Sub Total	584	786	944	1082	2550
Kilinochchi	Karachchi	655	752	862	1299	1631	
	Kandawalai						
	Poonakary						
	Pachchilaippalli						
	Sub Total	655	752	862	1299	1631	
Jaffna	Delft	7	5	5	0	2	19
	Islands South	14	11	17	16	43	101
	Islands North	28	66	44	12	14	164
	Karainagar	74	29	18	10	41	172
	Jaffna	228	230	229	246	470	1403
	Nallur	235	259	185	201	363	1243
	Valikamam South West	249	250	250	259	528	1536
	Valikamam West	253	257	252	222	479	1463
	Valikamam South	505	475	424	419	787	2610
	Valikamam North	294	330	268	259	540	1691
	Valikamam East	450	442	389	343	662	2286
	Thenmarachchy	115	132	117	129	303	796
	Vadamarachchy South West	77	78	68	66	154	443
	Vadamarachchy North	301	287	288	285	570	1731
	Vadamarachchy East	46	40	24	33	69	212
		Sub Total	2876	2891	2578	2500	5025

Source : Respective GAA

Table : 12.4 DETAILS OF MINES CAUSALITIES BY DS DIVISIONS - 2009

(Nos)

District	DS Division	INJURED	DEAD	FOOT	LEG	HAND	ARM	EYE SIGHT	HEARING	HAND & LEG
Mullaitivu	Thunukkai									
	Manthai East									
	Puthukkudiyiruppu						NA			
	Maritimepattu									
	Oddusuddan									
	Sub Total		0	0	0	0	0	0	0	0
Vavuniya	Vavuniya									
	Vavuniya South									
	Vavuniya North	123	47	24	12	2		7	74	
	Cheddikulam									
	Sub Total	123	47	24	12	2		7	74	
Mannar	Mannar					Nil				
	Nanaddan	23	73		5	1	0	2	0	0
	Musali					Nil				
	Manthai West					Nil				
	Madhu					Nil				
	Sub Total	23	73	0	5	1	0	2	0	0
Kilinochchi	Karachchi									
	Kandawalai									
	Poonakary						NA			
	Pachchilappalli									
Jaffna	Jaffna	1		1						
	Nallur	5			1	1		1		
	Vali South West	1								
	Vali South	1				1				
	Vali East	2	1		1					
	Vada North	1		1						
	Sub Total	11	1	2	2	2	0	1	0	0

Source : Respective District Secretariat
NA - Not Available

TABLE : 12.5 DETAILS OF PENSIONERS BY DISTRICT - 2009

(Nos)

District	Civil Pension	Teachers Pension	Security forces Pension	Widows & Orphans Pension	Others	Total
Jaffna	8739	77	85	4972	61	13934
Mannar	604			326	56	986
Mullaitivu*	21	8				
Kilinochchi	379		4	197		580
Vavuniya	1185	133	61	844	15	2238
Total	10928	218	150	6339	132	17738

Source : Respective GAA

** - Number indicate only Thunukkai division*

TABLE : 12.6.1 PLACES OF WORSHIPS BY DS DIVISIONS - 2009

(Nos)

District	DS Division	Hindu Temple	Church	Mosque	Buddhist Temples
Vavuniya	Vavuniya	171	17	6	1
	Vavuniya South	1			21
	VengalaCheddikulam.	56	20	12	
	Vavuniya North	72	4		
	Sub Total	300	41	18	22
Kilinochchi	Karachchi	132	44		
	Kandawalai	10*	6*		
	Poonakary	177	37		
	Pachchilaipalli**				
	Sub Total	309	81	0	0
Mannar	Mannar	38	65	21	2
	Nanaddan	43	20	5	
	Musali	5	6	22	
	Manthai West	27	35	5	
	Madhu	20	16	3	1
	Sub Total	133	142	56	3
Mullaithivu	Puthukkudiyiruppu***				
	Thunukkai	58	7		
	Maritimepattu	71	26	4	
	Oddusuddan***				
	Manthai East	34	4		
	Sub Total	163	37	4	0

Source : Respective District Secretariat

* - Only registered under Hindu Cultural Dept.

** - Completely displaced

*** - Details are not available in Puthukkudigiruppu and Oddusuddan divisions

TABLE : 12.6.2 PLACES OF WORSHIPS BY DS DIVISIONS - 2009

(Nos)

District	DS Division	Hindu Temple	Church	Mosque	Buddhist Temples
Jaffna	Delft	25	13		
	Islands South	160	19	4	2
	Islands North	40	19		
	Karainagar	67	2		
	Jaffna	58	24	7	1
	Nallur	251	12		
	Valikamam South West	152	30		1
	Valikamam West	187	10		
	Valikamam South	176	21		
	Valikamam North	112	13		
	Valikamam East	209	15		
	Thenmaradchi	405	11		
	Vadamaradchchi South West	269	5		
	Vadamaradchchi North	240	21		
	Vadamaradchchi East	22	6		
	Sub Total	2373	221	11	4

Source : Respective District Secretariat

TABLE : 12.7 DETAILS OF COMMUNITY BASED ORGANIZATIONS BY DS DIVISIONS - 2009

(Nos)

District	DS Division	Rural Development Societies	Women Rural Development Societies	Women Development Centres	Youth Clubs	Sports Clubs	Sports Training Centres
Vavuniya	Vavuniya	122	17	6		54	3
	Vavuniya South	25	36	1	20	16	4
	VengalaCheddikulam.	51	41	2	21	33	1
	Vavuniya North	44	41		9	24	
	Sub Total	242	135	9	50	127	8
Kilinochchi	Karachchi	42	42	5		24	1
	Kandawalai*						
	Poonakary	30	29	1			
	Pachchilaipalli*						
Sub Total	72	71	6	0	24	1	
Mannar	Mannar	59	54	1	34	43	2
	Nanaddan	51	52	1	27	22	3
	Musali	14	7	Nil	3	3	3
	Manthai West	22	18				
	Madhu	16	16		1	16	
	Sub Total	162	147	2	65	84	8
Mullaithivu	Puthukkudiyiruppu**						
	Thunukkai	20	20	1	0	9	1
	Maritimepattu	37	46	0	9	16	0
	Oddusuddan	29	27	0	0	0	0
	Manthai East	19	14	0	0	10	0
	Sub Total	105	107	1	9	35	1
Jaffna	Delft	6	6		2	5	
	Islands South	8	10	10	5	23	1
	Islands North	8	10		5	8	
	Karainagar	15	4		6	13	
	Jaffna	4	25	1	10	28	
	Nallur	4	15	1	2	31	1
	Valikamam South West	7	9	28	9	22	2
	Valikamam West	11	12		2	48	3
	Valikamam South	15	12	3	8	24	2
	Valikamam North	11	12	4	9	22	
	Valikamam East	27	26	12	18	54	4
	Thenmaradchi	52	59	32	8	34	1
	Vadamaradchchi South West	16	23	5		46	2
	Vadamaradchchi North	21	38	14		40	2
	Vadamaradchchi East	5		7		7	
	Sub Total	210	261	117	84	405	18

Source : Respective GAA

* - Completely displaced

** - NA documents lost

Power

Chapter XIII



Table: 13.1 ELECTRICITY UTILIZATION BY PROVINCE IN NP _ 1996 - 2009

Province	Year	Unit Consumed G.W	Domestic Sales G.W	Industrial Sales G.W	Commercial Sales G.W	Street Lighting G.W
Northern Province	1996	7.965	3.673	0.702	3.384	0.205
	1997	10.606	4.857	0.779	4.614	0.356
	1998	13.835	6.005	1.077	6.458	0.295
	1999	41.951	28.479	1.688	11.509	0.275
	2000	45.693	30.121	1.945	13.171	0.456
	2001	73.176	53.476	2.657	1.504	0.736
	2003	NA	NA	NA	NA	NA
	2004	97.047	68.968	6.004	20.512	1.563
	2005	117.232	82.229	6.828	26.372	1.803
	2006	110.655	79.136	6.904	22.909	1.706
	2007	123.465	87.868	7.958	25.756	1.883
	2008	175.14				
	2009	111.908	69.302	7.332	33.64	1.634

Source: Ceylon Electricity Board

Table : 13.2 MAINTENANCE OF AREA LINE - 2008 & 2009

Discription of Lines	Vavuniya (Km)		Mannar (Km)		Mullaitivu (Km)		Kilinochchi (Km)		Jaffna (Km)	
	2008	2009	2008	2009	2008	2009	2008	2009	2008	2009
220Kv										
132KV	40.00	40.00								
33KV OH	252.22	252.22	124.79	138.78	5.1	5.1	10.9	10.9	347.03	367.016
11KV OH			67.53	67.53					78.74	85.085
11KV UG										
LT Line KM	537.29	541.4	236.6	252.14	13.23	13.23	60	60	2218.3	2315.587
3 Phase	376.68	381.82	183.03	198.67	13.23	13.23	57.5	57.5	1193.49	1299.796
2 Phase	7.4	7.4	2.13	2.13					36.05	34.227
1 Phase	153.21	152.18	51.45	51.34			2.5	2.5	988.76	981.564

Source: Ceylon Electricity Board

Table : 13.3 ELECTRICITY CONSUMER SERVICE BY CONSUMER - 2009

District	Consumer Service Centre	Electricity Consumers Nos.	Power Transmission and Distribution in MVA	Electricity LV Line Length in km	Electricity HV Line Length in km
Vavuniya	1	24,996		541.4	292.22
Mannar	1	11,436		252.14	206.31
Mullaitivu		35		13.23	5.1
Kilinochchi		47		60	10.9
Jaffna	Jaffna M Vaddukkoddai Chunnakam Point Pedro Chava Velanai G.I Depot	101,979		2315.587	452.101

Source :- D.G.M Office, Ceylon Electricity Board, Jaffna.

Transport

Chapter XIV



Table: 14.1.1 INFORMATION ON MAJOR ROADS IN MULLAITIVU DISTRICT

S/No.	Road Number	Name of the Road	Full Length (km)
		"A" Class Roads	
1	AA009	Kandy - Jaffna road	20.26
2	AA034	Mankulam - Mullaitivu Road	49.25
3	AA035	Paranthan - Karachchi - Mullaitivu Road	30.41
		B Class Roads	
1	B027	Approach Roads to Railway Stations	0.40
2	B053	Beach Road, Mullaitivu	0.87
3	B260	Main Road to Vattapalai	3.62
4	B269	Mankulam - Vellankulam Road	29.77
5	B296	Mullaitivu - Puliyankulam Road	21.72
6	B297	Mullaitivu - Kokkilai Road	36.20
7	B334	Oddusuddan - Nedunkerny Road	9.25

Source: Road Development Authority, Vavuniya

Table: 14.1.2 INFORMATION ON MAJOR ROADS IN VAVUNIYA DISTRICT

S/No.	Road No.	Name of the Road	Full Length (km)
		" A " Class Roads	
1	A 009	Kandy Jaffna Road	54.50
2	A 014	Medawachchiya - Mannar - Thalaimannar Road	28.96
3	A029	Vavuniya - Horowapothana Road	9.65
4	A030	Vavuniya - parayanalankulam Road	35.80
		"B" Class Roads	
1	B027	Approach Roads to Railway Stations	0.72
2	B030	Approach Roads to Public Buildings	3.41
3	B052	Bazaar Street, Vavuniya	2.09
4	B296	Mullaitivu - Puliyankulam Road	20.11
5	B325	Nelukkulam - Neriyaikulam Road	21.72
6	B334	Oddusuddan - Nedunkerny Road	1.61
7	B442	Velikkulam - Mamaduwa Road	8.05

Source: Road Development Authority, Vavuniya

Table: 14.1.3 INFORMATION ON MAJOR ROADS IN MANNAR DISTRICT

S/No.	Road Number	Name of the Road	Full Length (km)
		A Class Roads	
1	AA014	Madawachchiya - Mannar - Talaimannar Road	70.39
2	AA032	Navatkuly - Kerativu -Mannar Road	42.64
		B Class Roads	
1	B030	Approach to Public Buildings	3.89
2	B119	Erukkalampiddy Causeway	0.80
3	B269	Mankulam - Vellankulam Road	8.05
4	B270	Mannar Market - St.Sebastian Hospital Road	2.03
5	B299	Murunkan - Chilawathurai Road	15.29
6	B301	Nadukuda Road	2.41
7	B352	Pallimunai Road	1.29
8	B378	Puliyadirakkam - Madhu Road	10.86
9	B403	South - East Coast Road	46.66

Source: Road Development Authority, Vavuniya

Table: 14.1.4 INFORMATION ON MAJOR ROADS IN KILINOCHCHI DISTRICT

S/No.	Road No	Name of the Road	Full Length (km)
		"A" Class Road	
1	AA009	Kandy- Jaffna Road	45.7
2	AA032	Navatkuli - Kerativu - Mannar Road	38.62
3	AA035	Paranthan - Karachchi - Mullaitivu Road	21.72
		"B" Class Road	
1	B030	Approach Roads to Public Buildings	0.43
2	B357	Paranthan - Poonakary Road	25.74
3	B371	Point pedro - Maruthankerny Road	15.96
4		Poonakary - Thakuyady Road	4.02
5	B402	Soranpattu - Thalayady Road	7.48

Source: Road Development Authority, Vavuniya

Table: 14.1.5.1 INFORMATION ON MAJOR ROADS IN JAFFNA DISTRICT

S/No.	Road No.	Name of the Road	Full Length (km)
"A" Class Roads			
1	AB 016	Jaffna - Kankesanthurai Road	18.50
2	AB 017	Jaffna - Manipay - Karainagar Road	27.21
3	AB 018	Jaffna - Palaly Road	17.30
4	Ab 019	Jaffna - Pannai - Kayts Road	20.30
5	AB 020	Jaffna - Point pedro Road	33.79
6	AB 021	Jaffna - Ponnalai - Point pedro Road	55.38
7	AA 009	Kandy - Jaffna Road	33.00
8	AA 032	Navatkuli - Kerativu - Mannar Road	17.12
9	AB031	Puloly - Kodikamam - Kachchai Road	18.91
10	AB032	Puttur - Meesalai road	13.68
11	AB039	Valukkaiaru - Pungudutivu - Kurikadduwan Road	24.54
B' Class Roads			
1	B 013	Alvai - Nellyyady - Thunnalai Road	8.53
2	B 030	Approach Roads to Public Buildings	3.15
3	B 033	Avarangal - Thondamanaru Road	6.03
4	B 074	Chavakachcheri - Kachchai Road	6.44
5	B 075	Chavakachcheri - Puloly Road	19.31
6	B 076	Chavakachcheri - Thanankilappu Road	3.62
7	B 080	Chundukuli - Colombothurai Road	2.56
8	B 165	Kachcheri - Beach - Fort Road	3.62
9	B 170	Kadduvan - Mallakam - Chankanai Road	11.26
10	B 192	Kanthasamy Kovil - Kaluthaipiddy Road	3.38
11	B 193	Kandasamy Kovil - Nachimar Kovil Road	2.43
12	B 197	Karainagar Circular Road	6.77
13	B 198	Karaiyoor - Reclamation Road	3.06
14	B 200	Katpaha Pillaiyar Kovil Road	1.61

Source: Road Development Authority, Vavuniya

Table: 14.1.5.2 INFORMATION ON MAJOR ROADS IN JAFFNA DISTRICT

S/No.	Road No.	Name of the Road	Full Length (km)
15	B 230	Kokkuvil - Vaddukoddai Road	8.45
16	B 268	Manipay - Kaithady Road	13.67
17	B 276	Mathagal - Pandatherippu - Sambilithurai Road	6.61
18	B 277	Maviddapuram - Keerimalai Road	2.94
19	B 305	Nallur - Oddumadam Road	2.41
20	B 315	Navanthurai - Oddumadam Road	1.21
21	B 371	Point Pedro - Maruthankerny Road	13.00
22	B 370	Point Pedro - East Coast Road	3.94
23	B 380	Puttur - Kantharodai Road	12.47
24	B 398	Sandilipay - Senthankulam Road	7.72
25	B 399	Sangilithoppu - Chemmany Road	3.43
26	B 414	Thavady - Suthumalai Road	2.62
27	B 418	Thondamanaru - Udupiddy Road	2.70
28	B 417	Thondamanaru - Vallai - Thunnalai	12.87
	B 436	Vaddukoddai - Moolai Road	2.82
29	B 437	Vallai - Tellipalai - Araly Road	27.43
30	B 438	Vallai - Udupiddy - Valvettithurai Road	5.63
31	B 441	Velanai - Kayts Road	6.77
		National Highways	
		Approach Roads to Palay Air Port	2.12
1	B 081	Chunnakam Power Station Road	0.16
2	B 171	Kadduwan - Myliddy Road	3.72
3	B 314	Naval Camp Road	0.8
4	B 420	Thampalai - Valalai Road	4.83

Source: Road Development Authority, Vavuniya

Table: 14.2 INFORMATION ON C&D CLASS ROADS BY DISTRICT IN NP

District	Class of Roads (km)				Type of Roads (km)		Total Length (km)		Total Length (km)
	Metal		Gravel		Metal	Gravel	C - Class	D-Class	
	C	D	C	D					
Mullaitivu	46.52	5.77	154.92	145.47	52.29	300.39	201.44	151.24	352.68
Vavuniya	166.17	31.95	140.93	83.2	198.12	224.13	307.10	115.15	422.25
Mannar	168.45	0	111.99	52.3	168.45	164.29	280.44	52.30	332.74
Kilinochchi	101.54	41.76	84.83	52.41	143.30	137.24	186.37	94.17	280.54
Jaffna	472.35	70.24	9.88	19.32	542.59	29.20	482.23	89.56	571.79
Total	955.03	149.72	502.55	352.70	1,104.75	855.25	1,457.58	502.42	1,960.00

Source: Road Development Department, NP

Table: 14.3.1 Length of C Class Roads in Mullaitivu District

Road Code	Name of Road	DS Division	From -km	To - km	Total Length km
R444MUC001	Alampil Beach Road	Mullaitivu	0.00	1.20	1.20
R444MUC002	Alampil Thoondal Fisheries Road	Mullaitivu	0.00	3.22	3.22
R444MUC003	Approach Road Mullaitivu Division	Mullaitivu	0.00	5.28	5.28
R444MUC004	Kadduvinayar Road	Mullaitivu	0.00	1.34	1.34
R444MUC005	Kallapadu Thoondal Fisheries Road	Mullaitivu	0.00	4.83	4.83
R444MUC006	Mulliyavalai Vattapalai	Mullaitivu	0.00	2.81	2.81
R444MUC007	Nedunkerny Thannimurippu	Mullaitivu	2.81	14.09	11.28
R444MUC008	Thanduvan Periyankulam	Mullaitivu	0.00	5.64	5.64
R444MUC009	Thanniyootru Kumulamunai Alampil Road	Mullaitivu	0.00	13.83	13.83
R444MUC010	Vannankulam Road	Mullaitivu	0.00	0.48	0.48
R444MUC011	Vattapalai - Keppaipilavu-Puthukudiyiruppu Road	Mullaitivu	0.00	14.40	14.40
R444MUC012	Vattapalai - Temple Road	Mullaitivu	0.00	2.01	2.01
R444MUC013	Illanthaimunai Karikaddumoolai	Mullaitivu	0.00	1.29	1.29
R444MUC014	Irattaivaikal Matalam Salai	Mullaitivu	0.00	13.69	13.69
R444MUC015	Silawathai Thatchanveli	Mullaitivu	0.00	1.20	1.20
R444MUC016	Thodiyadi Visvamadu	Puthukudiyiruppu	0.00	3.22	3.22
R444MUC017	Oddusuddan Puthukudiyiruppu - Mathalan	odd/Puthukudi	0.00	25.03	25.03
R444MUC018	Oddusuddan-Thaddamalai	Oddusuddan	0.00	4.83	4.83
R444MUC019	Oiumadu Pullmachchinaithikulam Ampakamam	Oddusuddan	0.00	7.25	7.25
R444MUC020	Periyakulam Katkulam	Oddusuddan	0.00	2.01	2.01
R444MUC021	Murasumodai Kokkavil Karippada Murippu	Oddusuddan	0.00	33.00	23.34
R444MUC022	Kanagarayankulam Dist. Boundary	Oddusuddan	0.00	11.27	7.24
R444MUC023	Kokavil Thnukkai Road	Thunukai	0.00	20.68	20.68
R444MUC024	Thunukkai Alankulam road	Thunukai	0.00	2.81	2.81
R444MUC025	Vannivilankulam Pannankamam Road	Manthai East	0.00	16.50	16.50
R444MUC026	Kidaipithakulam Kombuvaithakulam road	Manthai East	0.00	6.03	6.03
Total C Class					201.44

Source : RDD, NP

Table: 14.3.2 Length of D Class Roads in Mullaitivu District

Road Code	Name of Road	DS Division	From -km	To - km	Total Length km
R444MUD001	Andankulam Vadduwanveli Kokkuthoduvai	Mullaitivu	0.00	14.09	14.09
R444MUD002	App-Road to Metal Quarry Kodalikallu	Mullaitivu	0.00	1.13	1.13
R444MUD003	Hospital Road - Mullaitivu	Mullaitivu	0.00	1.13	1.13
R444MUD004	Sinnathankadu Vadduvaikal	Mullaitivu	0.00	2.01	2.01
R444MUD005	Thannimurippu Kumulamunai	Mullaitivu	0.00	10.06	10.06
R444MUD006	Thevipuram B.O.P Road	Puthukudiyiruppu	0.00	4.03	4.03
R444MUD007	Oddusudan Kalikadu	Oddusuddan	0.00	8.86	8.86
R444MUD008	Approach Road to Public Buildings Mankulam	Oddusuddan	0.00	1.37	1.37
R444MUD009	Approach Road to Metal Quarry Mankulam -Mullaitivu	Oddusuddan	0.00	1.21	1.21
R444MUD010	Poovarasankulam Thunukkai Road	Thunukai	25.76	51.50	25.74
R444MUD011	Thunukai- Thenniyankulam Road	Thunukai	0.00	8.05	8.05
R444MUD012	Approach Road to Repeater station	Thunukai	0.00	0.61	0.61
R444MUD013	Nagapadduwan path	Thunukai	8.05	27.37	19.32
R444MUD014	Thenniyankulam B.O.P Road	Thunukai	0.00	6.03	6.03
R444MUD015	Kaddadivayal Ramayankulam Road	Manthai East	17.06	27.12	10.06
R444MUD016	Kandalveli Oddaruthakulam Road	Manthai East	0.00	2.66	2.66
R444MUD017	Kollovilankulam B.O.P Road	Manthai East	0.00	3.08	3.08
R444MUD018	Palaimoddai Moondimurippu Road	Manthai East	10.47	13.69	3.22
R444MUD019	Thekkanthoddam - Moonrumurippu Road	Manthai East	0.00	17.71	17.71
R444MUD020	Vavunikulam B.O.P Road	Manthai East	0.00	6.84	6.84
R444MUD021	Vannivilankulam Pandiyankulam Road	Manthai East	0.00	4.03	4.03
Total D Class					151.24
Total C & D Class					352.68

Source : RDD, NP

Table: 14.3.3 Length of C Class Roads in Vavuniya District

Road Code	Name of Road	DS Division	From -km	To -km	Total Length km
R443VAC001	Approach Road Vavuniya Division	Vavuniya	0.00	7.20	7.20
R443VAC002	Omanthai - Elamaruthankulam Road	Vavuniya	0.00	8.40	8.40
R443VAC003	Poovarasankulam - Thunukkai Road	Vavuniya	0.00	10.80	10.80
R443VAC004	Rambaikulam - Palamoddai Road	Vavuniya	0.00	9.60	9.60
R443VAC005	Sinnaputhukulam Road	Vavuniya	0.00	6.92	6.92
R443VAC006	Vairavapuliyanukulam Road	Vavuniya	0.00	0.75	0.75
R443VAC007	Madukande - Iretperiyakulam Road	Vavuniya (S)	0.00	15.20	15.20
R443VAC008	Elamaruthankulam - Samalankulam Road	Vavuniya	0.00	7.60	7.60
R443VAC009	Kalnatinakulam - Asikulam Road	Vavuniya	0.00	4.16	4.16
R443VAC010	Mahilankulam - Pallamadhu Road	Vavuniya	0.00	13.60	13.60
R443VAC011	Navatkulam - Maraiyadihakulam Road	Vavuniya	0.00	9.50	9.60
R443VAC012	Palamoddai - Moondumurippu Road	Vavuniya	0.00	10.40	10.40
R443VAC013	Pandikeithakulam - Maraiyadihakulam Road	Vavuniya	0.00	3.50	3.84
R443VAC014	Puthoor - Palamoddai Road	Vengalcheddikulam	0.00	28.00	28.00
R443VAC015	Mamaduwa - Maraiilupai Road	Vavuniya(S)	0.00	9.60	9.60
R443VAC016	Mamaduwa - Karunkalikulam Road	Vavuniya(S)	0.00	13.60	13.60
R443VAC017	Poovarasankulam - Cheddikulam Road	Vavuniya	0.00	12.16	12.23
R443VAC018	Kudiyiruppu - Poonthoddam Road	Vavuniya	0.00	2.70	2.70
R443VAC019	Periyakulam - Katkulam Road	Vavuniya(N)	2.00	8.00	6.00
R443VAC020	Kanakarayankulam District Boundary Road	Vavuniya(N)	0.00	4.00	4.00
R443VAC021	Nainamadu - Samalankulam Road	Vavuniya(N)	0.00	12.80	12.80
R443VAC022	Nedunkerny - Thannimurippu Road	Vavuniya(N)	0.00	2.80	2.80
R443VAC023	Nedunkerny - Koolankulam Road	Vavuniya(N)	0.00	15.60	15.60
R443VAC024	Koolankulam - Maraiilupaikulam Road	Vavuniya(N)	0.00	13.60	13.60
R443VAC025	Maniyarkulam - Pirappamadu Road	Vavuniya(S)	0.00	8.00	8.00
R443VAC026	Ulukulam - Varikudiyoor Road	Vavuniya(S)	0.00	10.40	10.40
R443VAC027	Iretperiyakulam - Puthoor Road	Vavuniya(S)	0.00	7.20	7.20
R443VAC028	Chalambaikulam - Thanthirimalai Road	Vengalcheddikulam	0.00	8.00	8.00
R443VAC029	Cheddikulam - Thudarikulam Road	Vengalcheddikulam	0.00	10.40	10.40
R443VAC030	Neriyakulam - Thamanankulam Road	Vengalcheddikulam	0.00	3.20	3.20
R443VAC031	Piramanalankulam - Parappukadanthan Road	Vengalcheddikulam	0.00	9.50	9.60
R443VAC032	Mankulam-Maruthmaduwa-Mingetigama Road	Vengalcheddikulam	0.00	3.20	3.20
R443VAC033	Muthaliyarkulam - Anaivilunthan Road	Vengalcheddikulam	0.00	6.40	6.40
R443VAC034	Pandivirichchan - Andiyapuliyanukulam Road	Vengalcheddikulam	0.00	9.60	9.60
R443VAC035	Malikai-Chemamadu Road	Vavuniya	0.00	2.10	2.10
Total C Class					307.10

Source : RDD, NP

Table: 14.3.4 Length of D Class Roads in Vavuniya District

Road Code	Name of Road	DS Division	From -km	To - km	Total Length km
R443VAD001	Poonthoddam-Maharambaikulam-housing scheme Road	Vavuniya	0.00	2.80	2.80
R443VAD002	Poonthoddam -Santhasolai Road	Vavuniya	0.00	4.40	4.40
R443VAD003	Panikaneravy-Matharpanikarmahilankulam Road	Vavuniya	0.00	15.00	15.00
R443VAD004	Kurukaloor-Maniyakulam -Erukkalankal Road	Vavuniya	0.00	5.60	5.60
R443VAD005	College of Education Road	Vavuniya	0.00	2.00	2.00
R443VAD006	Goodshed Road to Thonikal Alady veethy	Vavuniya	0.00	2.00	2.00
R443VAD007	Kanthapuram-Rajendirankuiam-Veethy	Vavuniya	0.00	3.00	3.00
R443VAD008	MathavuVaithakuiam-kanthapuram-Veethy	Vavuniya	0.00	3.00	3.00
R443VAD009	Pavatkulam Unit 4 - Poovarasankulam Cheddikulam Road	Vengalcheddikulam	0.00	2.50	2.50
R443VAD010	Veerapuram 3rd Road cross street Junction from Neriyaikulam-Nellukulam Road to Periyapuliyanikulam junction	Vengalcheddikulam	0.00	3.20	3.25
R443VAD011	Pavatkulam Unit 2 junction from Neriyaikulam -Nellukulam Rd	Vengalcheddikulam	0.00	3.00	3.00
R443VAD012	Sooduventhapulavu to Mannar Road	Vengalcheddikulam	0.00	7.00	7.00
R443VAD013	Kalkunda maduwa to Thiruwegama Road	Vavuniya South	0.00	7.00	7.00
R443VAD014	Santhasoolai to - Mahakachchakodiya Road	Vavuniya South	0.00	10.00	10.00
R443VAD015	Periya Ulukkulama to Cheddikulam Bund Road	Vavuniya South	0.00	4.00	4.00
R443VAD016	Mahakongaskada to L.B Coloney acre 400 Road	Vavuniya South	0.00	3.00	3.00
R443VAD017	Mahakachchakodiya to 5th Mile Post at on Horawapothana Road	Vavuniya South	0.00	12.00	12.00
R443VAD018	From A 9 Road to PuthoorKovil Road	Vavuniya	0.00	6.00	6.00
R443VAD019	Kanagarayankulam-Karappukuthi Road	Vavuniya North	0.00	4.00	4.00
R443VAD020	Nainamadu-Karapukuthi Road	Vavuniya North	0.00	9.00	9.00
R443VAD021	Kurisuddankulam junction - to Kulavisuddan Road	Vavuniya North	0.00	3.00	3.00
R443VAD022	Kulumadu Junction- to Marakkarampalai veethy	Vavuniya North	0.00	3.60	3.60
Total D Class					115.15
Total C & D Class					422.25

Source : RDD, NP

Table: 14.3.5 Length of C Class Roads in Mannar District

Road Code	Name of Road	DS Division	From -km	To -km	Total Length km
R442MN C001	Thalaimannar Village Road	Mannar Town	0.00	4.00	4.00
R442MNC002	Esplande Road	Mannar Town	0.00	0.60	0.60
R442MNC003	South Bar Road	Mannar Town	0.00	2.00	2.00
R442MNC004	Mannar-Thalvupaddu-Tharapuram Road	Mannar Town	0.00	8.45	8.45
R442MNC005	Olaithodduwai Road	Mannar Town	0.00	5.00	5.00
R442MNC006	Thiruketheswaram Temple Road	Mannar Town	0.00	1.30	1.30
R442MNC007	Thoddavely - Maluvaddi Road	Mannar Town	0.00	3.65	3.65
R442MNC008	Vankalai - Sirunavatkulam Road	Mannar Town	0.00	3.25	3.25
R442MNC009	Thiruketheswaram Road	Mannar Town	0.00	4.10	4.10
R442MNC010	Pesalai - Vyaiyadipannai Road	Mannar Town	0.00	2.00	2.00
R442MNC011	Thalvupadu - Olithodduwai Road	Mannar Town	0.00	4.45	4.45
R442MNC012	Pallimunai Beach Road	Mannar Town	0.00	1.30	1.30
R442MNC013	Jubilee Road	Mannar Town	4.80	8.50	3.70
R442MNC014	Uyilankulam - Mankulam - Nanaddan Road	Mannar Town	0.00	8.00	8.00
R442MNC015	Uyilankulam - Adampan Road	Mannar Town	0.00	5.65	5.65
R442MNC016	Uyilankulam - Alkadively Road	Mannar Town	0.00	5.85	5.85
R442MNC017	Puthukamam Road	Mannar Town	0.00	4.83	4.83
R442MNC018	Coolyshed Road	Mannar Town	0.00	0.80	0.80
R442MNC019	Puthukuddiyeruppu Road	Mannar Town	0.00	0.80	0.80
R442MNC020	Karisal Road	Mannar Town	0.00	0.80	0.80
R442MNC021	Kaddukarankuddiyeruppu Road	Mannar Town	0.00	1.60	1.60
R442MNC022	Misara Road	Mannar Town	0.00	2.00	2.00
R442MNC023	Erukalampidy - Amaipaddukkai Road	Mannar Town	0.00	2.42	2.42
R442MNC024	Swaranabimbaranaya Road	Mannar Town	0.00	0.25	0.25
R442MNC025	Extension of Thalvupaddu Road	Mannar Town	0.00	0.15	0.15
R442MNC026	Madhu - Palampity Road	Madhu	0.00	8.85	8.85
R442MNC027	Akkathimurippu - Veepankulam Road	Madhu	0.00	2.10	2.10
R442MNC028	Mahilankulam - Pallamadhu Road	Madhu	14.00	59.00	45.00
R442MNC029	Veepankulam - Periyamurippu Road	Musali	0.00	26.50	26.50
R442MNC030	Piramanalankulam - Parapukadanthan	Musali	9.60	30.15	20.55
R442MNC031	Compansanthan - Pannaivedduvan Road	Madhu	0.00	3.65	3.65
R442MNC032	Poovarasankulam - Thunukkai Road	Madhu	11.00	26.00	15.00
R442MNC033	Nanaddan - Periyapulavely - Potkerny Road	Nanaddan	0.00	7.25	7.25
R442MNC034	Murunkan - Nanaddan Road	Nanaddan	0.00	8.50	8.50
R442MNC035	Maruchukady - Uvaiyadikulam Road	Musali	0.00	3.65	3.65
R442MNC036	Peryapulathusenai - Potkerny - Bandaeavely Road	Musali	0.00	2.80	2.80
R442MNC037	Manthai - Parappukadanthan Road	Manthai west	0.00	12.50	12.50
R442MNC038	Pallamadhu - Vidathaltivu Road	Manthai west	0.00	1.60	1.60
R442MNC039	Kovikulam - Athimooddai Road	Manthai west	0.00	6.00	6.04
R442MNC040	Vellankulam - Thevanpidy Road	Manthai west	0.00	1.60	1.60
R442MNC041	Adampan - Kandal Road	Manthai west	0.00	4.00	4.00
R442MNC042	Pallamadhu - Alkadively Road	Manthai west	0.00	6.50	6.50
R442MNC043	Kaddaddyvaial - Ramyankulam Road	Manthai west	0.00	17.00	17.00
R442MNC044	Approch Road to Public Building	Mannar Town			10.40
Total C Class					280.44

Source : RDD, NP

Table: 14.3.6 Length of D Class Roads in Mannar District

Road Code	Name of Road	DS Division	From -km	To -km	Total Length km
R442MND001	Light House Road, Thalaimannar pier	Mannar Town	0.00	0.70	0.70
R442MND002	Village Council Beach Road, Thalaimannar	Mannar Town	0.00	1.00	1.00
R442MND003	Village South Beach Road, Thalaimannar Village	Mannar Town	0.00	1.10	1.10
R442MND004	Mosque Road, Thalaimannar Village	Mannar Town	0.00	1.00	1.00
R442MND005	Village Council Main street, Tharapuram	Mannar Town	0.00	1.00	1.00
R442MND006	Thoddaveli Veethy, Thoddaveli	Mannar Town	0.00	4.90	4.90
R442MND007	Vethachtshiyar Kovil Veethy, Thoddaveli	Mannar Town	0.00	0.65	0.65
R442MND008	Keerippilai Veethy, Tharapuram, Thoddaveli	Mannar Town	0.00	1.10	1.10
R442MND009	Puthukudeyiruppu Fisherman, Street	Mannar Town	0.00	0.30	0.30
R442MND010	Union Lane, Pesalai	Mannar Town	0.00	0.30	0.30
R442MND011	Therasa Veethy, Pesalai	Mannar Town	0.00	0.35	0.35
R442MND012	Lourts Veethy, Peasalai	Mannar Town	0.00	0.80	0.80
R442MND013	Sinnakaraisal Veethy	Mannar Town	0.00	2.45	2.45
R442MND014	Karaisal Veethy, Pesalai	Mannar Town	0.00	0.80	0.80
R442MND015	Seruthoppu Veethy, Peasalai	Mannar Town	0.00	0.80	0.80
R442MND016	Main Street, Cemetery Road, Erukkalampitty	Mannar Town	0.00	0.65	0.65
R442MND017	Ousimukan Thurai Veethy, Erukkalampitty	Mannar Town	0.00	0.65	0.65
R442MND018	Kadaleri	Mannar Town	0.00	0.60	0.60
R442MND019	Olimodda -100 Houshing scheeme Veethy , Mannar	Mannar Town	0.00	2.00	2.00
R442MND020	Uyiththarasankulam,Uyilankulam Water Tank Veethy	Nanaddan	0.00	1.90	1.90
R442MND021	Lourts Veethy, Peasalai	Mannar Town	0.00	0.70	0.70
R442MND022	Thiruketheeswaram-Nagathavu	Mannar Town	0.00	3.20	3.20
R442MND023	Palai Veethy	Mannar Town	0.00	2.45	2.45
R442MND024	Seathukulam-Malikaithidal Veethy	Mannar Town	0.00	4.85	4.85
R442MND025	Vankalai- Central Road	Mannar Town	0.00	0.75	0.75
R442MND026	Railway station -Sea Cost Road	Mannar Town	0.00	0.65	0.65
R442MND027	Clanival Road	Mannar Town	0.00	0.65	0.65
R442MND028	Madhukarai Road	Nanaddan	0.00	5.00	5.00
R442MND029	Vidathalthivu Internal Circuit Road	Manthai West	0.00	3.50	3.50
R442MND030	Nedunkandal ,Somapury,Karukkakulam Road	Manthai West	0.00	4.00	4.00
R442MND031	Maruthamadhu Internal Road	Manthai West	0.00	1.00	1.00
R442MND032	Kondachchi Estate Road	Manthai West	0.00	2.50	2.50
Total D Class					52.30
Total C & D					332.74

Source : RDD, NP

Table: 14.3.7 Length of C&D Class Roads in Kilinochchi District

Road Code	Name of Road	DS Division	From -km	To - km	Total Length km
R445KLC001	Akkarayan - Skanthapuram Road	Karachchi	0.00	3.54	3.54
R445KLC002	Alakaratham Road	Karachchi	4.03	11.45	7.42
R445KLC003	Kennady Road	Karachchi	0.00	7.12	7.12
R445KLC004	L.B.Main Chl. Road Akkarayankulam	Karachchi	0.00	7.04	7.04
R445KLC005	Murukandy - Akkarayankulam - Vanerikulam Road	Karachchi	0.00	22.54	22.54
R445KLC006	Pillaiyarveethi - Ramanathapuram	Karachchi	0.00	2.17	2.17
R445KLC007	Taylor Road	Karachchi	0.00	10.40	10.40
R445KLC008	Wilson Road	Karachchi	0.00	7.65	7.65
R445KLC009	Approach Road to Cattle Farm	Karachchi	0.00	3.40	3.40
R445KLC010	Approach Road to Public Buildings	Karachchi	0.00	4.86	4.86
R445KLC011	Kanadwalai - Punniyaneeravi Road.	Kandawalai	0.00	8.45	8.45
R445KLC012	Rose Road.	Kandawalai	0.00	3.22	3.22
R445KLC013	Puthumurippu Access Road	Kandawalai	0.00	8.56	8.56
R445KLC014	RB Main Chl. Road Akkarayankulam Road	Kandawalai	0.00	6.64	6.64
R445KLC015	Vannerikulam RB Branch Chl. Bund Road	Kandawalai	0.00	1.23	1.23
R445KLC016	Vannerikulam LB Branch Chl. Bund Road	Kandawalai	0.00	1.79	1.79
R445KLC017	Chettiyankurichchy Road - Poonakary	Poonakary	0.00	2.14	2.14
R445KLC018	Chunnivil - Veeravil	Poonakary	0.00	3.22	3.22
R445KLC019	Veeravil - Valaipadu Fisheries Road.	Poonakary	0.00	2.42	2.42
R445KLC020	Chempankundu Palavi Kiranchi	Poonakary	0.00	31.00	31.00
R445KLC021	Elephantpass-Thadduwankoddi-Kandawalai Road	Kandawalai	0.00	3.22	3.22
R445KLC022	Kandawalai - Vaddakachchi Road	Kandawalai	0.00	5.23	5.23
R445KLC023	Murasumoddai - Kandawalai Road	Kandawalai	0.00	4.03	4.03
R445KLC024	Murasumoddai-Kokkavil-Karuppaddimurippu Road	Kandawalai	0.00	9.66	9.66
R445KLC025	Pandisuddan - Kandawalai Road	Kandawalai	0.00	3.35	3.35
R445KLC026	Periyakulam - Kandawalai Road	Kandawalai	0.00	2.01	2.01
R445KLC027	Vaddakachchi - Puliyampokkanai Road	Kandawalai	0.00	7.22	7.22
R445KLC028	Thadduwankoddy - Elephantpass Road.	Kandawalai	0.00	1.61	1.61
R445KLC029	Palai-Thampakamam Road	Kandawalai	0.00	1.61	1.61
R445KLC030	Palai Road (Pulopalai - Allippalai Road)	Palai	0.00	3.22	3.22
R445KLC031	Approach Road to Elephantpass Rest house	Palai	0.00	0.40	0.40
Total C Class					186.37
R445KLD001	Puthumurippu - Konavil Road	Palai	0.00	3.22	3.22
R445KLD002	Vannery - Pandiveddy Road.	Karachchi	0.00	1.86	1.86
R445KLD003	Chellaitivu Road	Karachchi	0.00	1.61	1.61
R445KLD004	Karukkaitivu - Kavaikulam Road	Poonakary	0.00	7.58	7.58
R445KLD005	Kumulamunai-Nagapadduwan-Thenniyankulam Road.	Poonakary	0.00	8.05	8.05
R445KLD006	Vanerikulam - Pallavarayankaddu Road	Poonakary	0.00	11.27	11.27
R445KLD007	Pirapankirai - Kalmunai Road	Poonakary	0.00	16.10	16.10
R445KLD008	Sithankurichchi Road	Poonakary	0.00	4.83	4.83
R445KLD009	Pallikudah Fisheries Road.	Poonakary	0.00	2.81	2.81
R445KLD010	Nachchikuda Fisheries Road.	Poonakary	0.00	3.22	3.22
R445KLD011	Karachchi-Ketpali-Elephantpass Road	Pallai	6.80	25.60	18.80
R445KLD012	Iyakkachchi-Pachilappalli Road	Pallai	0.00	4.00	4.00
R445KLD013	Elephantpass-Chundikulam Road	Pallai	0.00	4.80	4.80
R445KLD014	Approach Road - Pallai Division	Pallai	0.00	6.02	6.02
Total D Class					94.17
Total C & D					280.54

Source : RDD, NP

Table: 14.3.8 Length of C Class Roads in Jaffna District

RD. Code	Name of Road	DS Division	From -km	To - km	Total Length km
R441JFC001	Colombuthurai Ariyalai Sea Beach Road	Jaffna	0.00	0.92	0.92
R441JFC002	Ariyalai East Road.	Nallur	0.00	6.65	6.65
R441JFC003	Ramalingam Road.	Nallur	0.00	0.77	0.77
R441JFC004	Amman Kovil Road.	Nallur	0.00	0.84	0.84
R441JFC005	Kalasalai Road.	Nallur	0.00	1.55	1.55
R441JFC006	Kalviyankadu Kokuvil Road.	Nallur	0.00	3.22	3.22
R441JFC007	Kondavil Irupalai Road.	Nallur	0.00	5.80	5.80
R441JFC008	Kokuvil Kondavil Road.	Nallur	0.00	1.71	1.71
R441JFC009	Nachchimar Kovil Road.	Nallur	0.00	0.90	0.90
R441JFC010	Kokuvil West Road.	Nallur	0.00	1.29	1.29
R441JFC011	Cemmanikulam Road	Kopay	0.00	0.77	0.77
R441JFC012	Manipay Inuvil Annankai Road.	Nallur	0.00	4.70	4.70
R441JFC013	Sanguveli Thulminiyamthodam Road	Uduvil	0.00	2.01	2.01
R441JFC014	Uduvil Sandilipay Road	Sadilipay	0.00	3.74	3.74
R441JFC015	Puliyankinathady Punnalaikadduwan Road.	Uduvil	0.00	3.33	3.33
R441JFC016	Kupilan Chunnakam Road.	Uduvil	0.00	2.82	2.82
R441JFC017	Mallakam Punnalaikadduwan Evenai Road.	Thellipalai	0.00	6.98	6.98
R441JFC018	Erlalai Kadduwan Road.	Thellipalai	0.00	1.37	1.37
R441JFC019	Punnalaikadduwan Kurumpasiddy Road.	Thellipalai	0.00	1.29	1.29
R441JFC020	Eelakesari Ponniah Road.	Thellipalai	0.00	3.06	3.06
R441JFC021	Weerapathirar Kovil Road.	Thellipalai	0.00	0.40	0.40
R441JFC022	Maviddapuram Vasavilan Road.	Thellipalai	0.00	3.22	3.22
R441JFC023	Gangathevi Mawatha Road.	Thellipalai	0.00	1.84	1.84
R441JFC024	Palaly Sea side Road.	Thellipalai	0.00	0.72	0.72
R441JFC025	Mavidapuram Arasamarathady Road.	Thellipalai	0.00	1.93	1.93
R441JFC026	Tellipalai Thyiddy Road.	Thellipalai	0.00	4.46	4.46
R441JFC027	K.K.S Cross Road.	Thellipalai	0.00	3.06	3.06
R441JFC028	Ampanai Mavidapuram Road.	Thellipalai	0.00	2.14	2.14
R441JFC029	Kunchchan Road.	Thellipalai	0.00	2.27	2.27
R441JFC030	Ampanai Alaveddy Road.	Thellipalai	0.00	2.14	2.14
R441JFC031	Kulamagal Road.	Thellipalai	0.00	3.22	3.22
R441JFC032	Alaveddy Periyavillan Road.	Thellipalai	0.00	2.62	2.62
R441JFC033	Naguleswary Road.	Thellipalai	0.00	3.01	3.01
R441JFC034	Annaivilunthan Kadaivayal Road.	Thellipalai	0.00	1.43	1.43
R441JFC035	Annaikodai Navanthurai Road.	Sadilipay	0.00	0.78	0.78

Source : RDD, NP

Table: 14.3.9 Length of C Class Roads in Jaffna District

RD. Code	Name of Road	DS Division	From -km	To - km	Total Length km
R441JFC036	Annamalai Road.	Sadilipay	0.00	1.45	1.45
R441JFC037	Old Road. (Annaikodai)	Sadilipay	0.00	1.08	1.08
R441JFC038	Anaikodai Kakaithivu Road.	Sadilipay	0.00	1.50	1.50
R441JFC039	Sangarapillai Road. (Manipay)	Sadilipay	0.00	1.32	1.32
R441JFC040	Navaly Church Road.	Sadilipay	0.00	0.48	0.48
R441JFC041	Lowton Kanagasabai Road.	Sadilipay	0.00	1.64	1.64
R441JFC042	Navaly Market Road.	Sadilipay	0.00	0.39	0.39
R441JFC043	Navaly New Road.	Sadilipay	0.00	2.38	2.38
R441JFC044	Navanthurai Road.	Sadilipay	0.00	0.13	0.13
R441JFC045	Pirampathai Pandatharuippu Road.	Sadilipay	0.00	1.87	1.87
R441JFC046	Sillalai Circular Road.	Sadilipay	0.00	1.61	1.61
R441JFC047	Cheddiyamadam Sangarathai Chankanai Pirampathai Road.	Chankanai	0.00	6.85	6.85
R441JFC048	Sangarathai Tank Road	Chankanai	0.00	0.39	0.39
R441JFC049	Chulipuram Chankanai Road.	Chankanai	0.00	4.19	4.19
R441JFC050	Panaveddy Vadakamparai Road.	Chankanai	0.00	1.61	1.61
R441JFC051	Chulipuram Paralai Road.	Chankanai	0.00	2.70	2.70
R441JFC052	Chulipuram Nelliyan Road.	Chankanai	0.00	2.42	2.42
R441JFC053	Kalithurai Fisheries Road.	Chankanai	0.00	2.59	2.59
R441JFC054	Palavodai Oori Road.	Chankanai	0.00	5.63	5.63
R441JFC055	Thoppukkadu Fisheries Road.	Kayts	0.00	2.61	2.61
R441JFC056	Approach Road. to slipway Neelankadu	Kayts	0.00	0.95	0.95
R441JFC057	Casoorina Beach Road.	Kayts	0.00	0.80	0.80
R441JFC058	Sivan Kovil Road.	Velanai	0.00	3.22	3.22
R441JFC059	Mylapulam Road.	Velanai	0.00	2.29	2.29
R441JFC060	Velanai Suruvil Fisheries Road.	Velanai	0.00	2.90	2.90
R441JFC061	Perunkulam Amman Kovil Road.	Velanai	0.00	2.32	2.32
R441JFC062	Mankumpan Cheddy Velanai Road.	Velanai	0.00	5.20	5.20
R441JFC063	Allaipiddy Mankumpan Road.	Velanai	0.00	4.67	4.67
R441JFC064	Allaipiddy Fisheries Road.	Velanai	0.00	0.81	0.81
R441JFC065	Allaipiddy Road.	Velanai	0.00	2.42	2.42
R441JFC066	Mandaithivu Road.	Velanai	0.00	6.25	6.25
R441JFC067	Mandaithivu Fisheries Road.	Velanai	0.00	0.81	0.81
R441JFC068	Mandaithivu Loop Road.	Velanai	0.00	1.61	1.61
R441JFC069	Vallam Road. Punguduthivu	Velanai	0.00	5.64	5.64
R441JFC070	Punguduthivu Amman Kovil Road.	Velanai	0.00	2.61	2.61
R441JFC071	Kadaikadu Road. (Punguduthivu)	Velanai	0.00	1.01	1.01
R441JFC072	Kaladdy Road.	Velanai	0.00	0.90	0.90
R441JFC073	Uraithivu Solanodai Irrupiddy Road.	Velanai	0.00	4.83	4.83
R441JFC074	Chankumalady Kaluthaipiddy Road.	Velanai	0.00	1.61	1.61
R441JFC075	Seyana Kandiah Veethy	Kayts	0.00	2.82	2.82
R441JFC076	Puliyadithurai Road.	Velanai	0.00	1.19	1.19
R441JFC077	Nagapoosani East Coast Road.	Velanai	0.00	2.74	2.74
R441JFC078	Nainathivu 1st Cross Road.	Velanai	0.00	1.00	1.00
R441JFC079	Nainathivu 2nd Cross Road.	Velanai	0.00	1.00	1.00
R441JFC080	Nainathivu 3Road Cross Road.	Velanai	0.00	1.00	1.00

Source : RDD, NP

Table: 14.3.10 Length of C Class Roads in Jaffna District

RD. Code	Name of Road	DS Division	From -km	To - km	Total Length km
R44IJFC081	Kayts Suruvil Saravanai Road.	Kayts	0.00	12.01	12.01
R44IJFC082	Naranthanai KaramCan Road.	Vellana	0.00	2.30	2.30
R44IJFC083	Oluvil Road. (Kayts)	Kayts	0.00	2.40	2.40
R44IJFC084	St. Sebastian Kannakai Amman Road.	Kayts	0.00	2.62	2.62
R44IJFC085	Eluvaitivu Road.	Kayts	0.00	3.00	3.00
R44IJFC086	Analaivitu Central Road.	Kayts	0.00	2.00	2.00
R44IJFC087	Navali Periyathurai Road.	Delft	0.00	7.25	7.25
R44IJFC088	Kandasamy Kovil Road.	Delft	0.00	0.81	0.81
R44IJFC089	Theerthakarai Road.	Delft	0.00	3.22	3.22
R44IJFC090	Karanavai Cemetery Road.	Delft	0.00	2.01	2.01
R44IJFC091	St. Anthony's Road.	Delft	0.00	1.61	1.61
R44IJFC092	Karathipiliyar kovil Road	Chavakacheri	0.00	1.29	1.29
R44IJFC093	Maravanpulavu Road	Chavakacheri	0.00	0.92	0.92
R44IJFC094	Thatchanthoppu Road	Chavakacheri	0.00	2.43	2.43
R44IJFC095	Kaithady Lane	Chavakacheri	0.00	0.82	0.82
R44IJFC096	Kaithady junction to Kaithady North	Chavakacheri	0.00	3.22	3.22
R44IJFC097	Nunavil -Sarasalai Road	Chavakacheri	0.00	4.42	4.42
R44IJFC098	Chavakacheri-Nunavil Road	Chavakacheri	0.00	2.04	2.04
R44IJFC099	Madduvil South Chavakacheri Road	Chavakacheri	0.00	1.61	1.61
R44IJFC100	Chavakacheri -Dutch Road	Chavakacheri	0.00	6.20	6.20
R44IJFC101	Meesalai-Allarai-Kachchai Road	Chavakacheri	0.00	3.78	3.78
R44IJFC102	Meesalai North South Road	Chavakacheri	0.00	4.83	4.83
R44IJFC103	Mirusuvil-Ushan-Ketpeli Road	Chavakacheri	0.00	3.62	3.62
R44IJFC104	Eluthumadduwal-Kilaly Road	Chavakacheri	0.00	5.23	5.23
R44IJFC105	Eluthumadduwal -Nagarkovil Road	Chavakacheri	0.00	5.23	5.23
R44IJFC106	Eluthumadduwal North Road	Chavakacheri	0.00	2.42	2.42
R44IJFC107	Mirusuvil Govt. School Road	Chavakacheri	0.00	3.22	3.22
R44IJFC108	Meesalai Varany Road	Chavakacheri	0.00	5.89	5.89
R44IJFC109	Varany-Kudathanai Road	Chavakacheri	0.00	4.42	4.42
R44IJFC110	Varany- Iyatalai- Viraly Road	Chavakacheri	0.00	5.31	5.31
R44IJFC111	Old Road Chavakacheri	Chavakacheri	0.00	0.33	0.33
R44IJFC112	Anthananthidal -Kapputhu Road	Karaveddy	0.00	2.42	2.42
R44IJFC113	Approach Road to Selvachannithy Road	Pointpedro	0.00	1.13	1.13
R44IJFC114	Thondamanaru- Kerudavil Road	Pointpedro	0.00	1.77	1.77
R44IJFC115	Valvetti-Oorikadu-Kommanthurai Road	Pointpedro	0.00	1.86	1.86
R44IJFC116	Police Station Road Valvettitthurai	Pointpedro	0.00	1.61	1.61
R44IJFC117	Polikandy -Navindil -Karanavai Road	Karaveddy	0.00	3.80	3.80
R44IJFC118	Sandasanthi- Polikandy Road	Karaveddy	0.00	2.90	2.90
R44IJFC119	Imayanan- Puraporruki Road	Karaveddy	0.00	2.42	2.42
R44IJFC120	Karanavai -South Road	Karaveddy	0.00	2.09	2.09

Source : RDD, NP

Table: 14.3.11 Length of C Class Roads in Jaffna District

RD. Code	Name of Road	DS Division	From -km	To - km	Total Length km
R441JFC121	Karanavai- North Road	Karaveddy	0.00	2.26	2.26
R441JFC122	Nelliady-Karanavai Road	Karaveddy	0.00	2.73	2.73
R441JFC123	Karaveddy Road	Karaveddy	0.00	2.25	2.25
R441JFC124	Karaveddy East Kevalai Road	Karaveddy	0.00	2.24	2.24
R441JFC125	Udupiddy-Malisanthy-Alvai Road	Karaveddy	0.00	8.45	8.45
R441JFC126	Navalady -Thikkam Road	Karaveddy	0.00	2.81	2.81
R441JFC127	St Xavier Sea side Road	Pointpedro	0.00	2.42	2.42
R441JFC128	Manthikai-Thambasidy-Alvai Road	Pointpedro	0.00	3.01	3.01
R441JFC129	Thumpalai Road	Pointpedro	0.58	1.77	1.19
R441JFC130	Puloly Hospital Vallipuram Road	Pointpedro	0.00	2.22	2.22
R441JFC131	Thunnalai Puloly South Vallipuram Road	Pointpedro	0.00	1.93	1.93
R441JFC132	Thunnalai -Vallipuram Road	Pointpedro	0.00	1.19	1.19
R441JFC133	Maruthankerny -Aliywalai Road	Chavakacheri	0.00	8.86	8.86
R441JFC134	Mamunai-Kaddaikadu Road	Pointpedro	0.00	30.00	30.00
R441JFC135	Manalkadu Kaddayaigy	Maruthankerni	0.00	0.40	0.40
R441JFC136	Alankaddai Kottawatai Polikandy Road	Pointpedro	0.00	2.08	2.08
R441JFC137	Achchuvvely-Navakiri Road	Kopay	0.00	3.83	3.83
R441JFC138	Urumpirai-Annakai Road	Kopay	0.00	2.16	2.16
R441JFC139	Keralawathai Road	Kopay	0.00	0.97	0.97
R441JFC140	Kopay old Road	Kopay	0.00	1.48	1.48
R441JFC141	Neerveli-Punnalaikaduvan Road	Kopay	0.00	3.86	3.86
R441JFC142	Thirunelveli-Kopay Road	Kopay	0.00	1.80	1.80
R441JFC143	Thirunelveli-Puthur Road	Kopay	0.00	9.85	9.85
R441JFC144	Urelu-Neerveli Road	Kopay	0.00	4.78	4.78
R441JFC145	Adiyapatham Road.	Nallur	0.00	1.88	1.88
R441JFC146	Temple Road. (Kokuvil)	Nallur	0.00	1.60	1.60
R441JFC147	Kanharodai Uduvil Road.	Uduvil	0.00	1.61	1.61
R441JFC148	Pannalai Keerimalai Road.	Thellipalai	0.00	4.15	4.15
R441JFC149	Alankulai Kalvalai Road.	Sadilipay	0.00	3.22	3.22
R441JFC150	Vadaliyadaippu Maluwai Road.	Chankanai	0.00	4.43	4.43
R441JFC151	Moolai Ponnalai Road.	Chankanai	0.00	1.80	1.80
R441JFC152	Kiluwana Killady Road.	Chankanai	0.00	1.93	1.93
R441JFC153	Kovalam Road.	Karainagar	0.00	2.82	2.82
R441JFC154	Approach Road. to Pungudutivu Hospital	Kayts	0.00	1.10	1.10
R441JFC155	Thodachchikulam Road.	Delft	0.00	1.61	1.61
R441JFC156	St. Lawrence Road.	Delft	0.00	2.09	2.09
R441JFC157	Sarapiddy Road.	Delft	0.00	4.83	4.83
R441JFC158	Navatkuly South Beach Road	Chavakacheri	0.00	2.42	2.42
R441JFC159	Madduvil Amman kovil Road	Chavakacheri	0.00	4.42	4.42
R441JFC160	Varany-Mirusuvil Road	Chavakacheri	0.00	0.80	0.80
R441JFC161	Suddipuram Navatkadu Mirusuvil Road	Maruthankerni	0.00	3.91	3.91
R441JFC162	Kachchai Ketpeli Elephantpass Road	Chavakacheri	0.00	6.84	6.84
R441JFC163	Kerudavil Kandasamy kovil Road	Pointpedro	0.00	2.22	2.22
R441JFC164	Manalkadu Karaiyoor Road	Maruthankeni	0.00	3.14	3.14
R441JFC165	Veeravany-Watharawathai Road	Kopay	0.00	5.78	5.78
Total C Class					482.23

Source : RDD, NP

Table: 14.3.12 Length of D Class Roads in Jaffna District

RD. Code	Name of Road	DS Division	From -km	To - km	Total Length km
R441JFD001	Kumarakoddam Road.	Nallur	0.00	0.97	0.97
R441JFD002	Arasady Pillaiyar Kovil Road.	Nallur	0.00	0.81	0.81
R441JFD003	Chunnakam Mylani Yamalai Road.	Uduvil	0.00	4.83	4.83
R441JFD004	Kurumpasiddy Palaly Road.	Thellipalai	0.00	1.08	1.08
R441JFD005	Santhanavathai Ambadavathai Road.	Thellipalai	0.00	1.21	1.21
R441JFD006	Santhanavathai Ambanai Road.	Thellipalai	0.00	1.21	1.21
R441JFD007	Kothalawalai Channel Road.	Kopay	0.00	0.64	0.64
R441JFD008	Sothyvembadi Navaly Road.	Sandilipay	0.00	1.68	1.68
R441JFD009	Kothukaddy Road.	Sandilipay	0.00	2.42	2.42
R441JFD010	Kaddudai Navaly Road.	Sandilipay	0.00	2.42	2.42
R441JFD011	Thenipuliyady Road.	Sandilipay	0.00	1.29	1.29
R441JFD012	Araly Post Office Cheddiyarmadam Road.	Chankanai	0.00	1.61	1.61
R441JFD013	Vediyarasan Jetty Veethy	Kayts	0.00	0.81	0.81
R441JFD014	Saravanai Naranthanai Road.	Kayts	0.00	3.22	3.22
R441JFD015	Rasiah Arthisudy Road.	Vellanai	0.00	2.42	2.42
R441JFD016	Thambady Periyakulam Road.	Kayts	0.00	1.00	1.00
R441JFD017	Approach Road. to Kayts Hospital	Kayts	0.00	1.20	1.20
R441JFD018	St. James Road.	Delft	0.00	0.53	0.53
R441JFD019	Raman Villappu Road.	Delft	0.00	2.42	2.42
R441JFD020	Eruvellai Road.	Delft	0.00	3.22	3.22
R441JFD021	East Coast Road.	Delft	0.00	3.22	3.22
R441JFD022	Vallai Road.	Delft	0.00	4.83	4.83
R441JFD023	Approach Road to Public Bulidings -Jaffna Division	Jaffna	0.00	6.00	6.00
R441JFD024	Ushan -Vidathatpallai Road	Chavakacheri	0.00	2.42	2.42
R441JFD025	Kumarathipulam Road	Pointpedro	0.00	2.58	2.58
R441JFD026	Karukampanai cemetry Road	Pointpedro	0.00	0.40	0.40
R441JFD027	Puttaiy tempie upayakathirkamam Road	Pointpedro	0.00	1.09	1.09
R441JFD028	Iyakachchi Pachchilaipalli Road	Maruthankeni	4.03	8.06	4.03
R441JFD029	Elephantpass Chundikulam Road	Maruthankeni	4.83	22.54	17.71
R441JFD030	Kaithady north Neervely Road	Chavakacheri	0.00	1.61	1.61
R441JFD031	Urumpirai-Karanthan Road	Kopay	0.00	2.62	2.62
R441JFD032	Idaikadu school Road	Kopay	0.00	2.04	2.04
R441JFD033	Approach Roads to public buildings	Pointpedro	0.00	6.02	6.02
Total D Class					89.56
Total C & D					571.79

Source : RDD, NP

Table 14.4 REVENUE COLLECTION BY DISTRICT IN NORTHERN PROVINCE - 2009

District	Jan - March		April - June		July - Sep		Oct - Dec		Total	
	No. of Vehicles	Revenue Collection(Rs)	No. of Vehicles	Revenue Collection(Rs)	No. of Vehicles	Revenue Collection(Rs)	No. of Vehicles	Revenue Collection(Rs)	Total No. of Vehicles	Revenue Collection(Rs)
Jaffna	38,378	29,587,995.29	6,735	7,697,622.91	2,834	3,538,553.34	2,316	2,522,364.93	50,263	43,346,536.47
Vavuniya	10,828	8,368,921.17	1,738	1,612,991.59	1,682	1,356,698.36	1,347	797,016.50	15,595	12,135,627.62
Mannar	3,666	2,768,853.92	457	440,270.77	410	295,140.79	269	101,736.40	4,802	3,606,001.88
Kilinochchi	-	-	-	-	-	-	-	-	-	-
Mullaitivu	-	-	-	-	-	-	-	-	-	-
Total	52,872	40,725,770	8,930	9,750,885	4,926	5,190,392	3,932	3,421,118	70,660	59,088,166

Source: Department of Motor Traffic

Table: 14.5 REVENUE COLLECTION BY DISTRICT IN NP _ (2003 - 2009)

(Rs.)

District	2003	2004	2005	2006	2007	2008	2009
Jaffna	15,054,388	17,825,621.96	23,276,950.78	26,985,027.97	25,986,227.65	35,583,751.79	43,346,536.32
Kilinochchi	652,985	1,049,120.00	1,239,555.23	352,140.94	402,957.06	724,176.55	-
Mullaitivu	428,056	625,494.80	702,603.70	845,342.00	189,966.67	308,997.92	-
Mannar	1,232,603	730,575.67	4,118,000.70	2,960,590.86	1,832,606.22	3,224,950.46	3,606,001.88
Vavuniya	4,909,467	6,257,804.23	8,218,269.16	9,503,264.28	7,696,111.80	10,925,715.81	12,135,627.62
Total	22,277,499	26,488,616.66	37,555,379.57	40,646,366.05	36,107,869.40	50,767,592.53	59,088,165.82

Source: Dept. of Motor Traffic, NP.

Figure 14.1 : REVENUE COLLECTION IN NP - 2003 - 2009

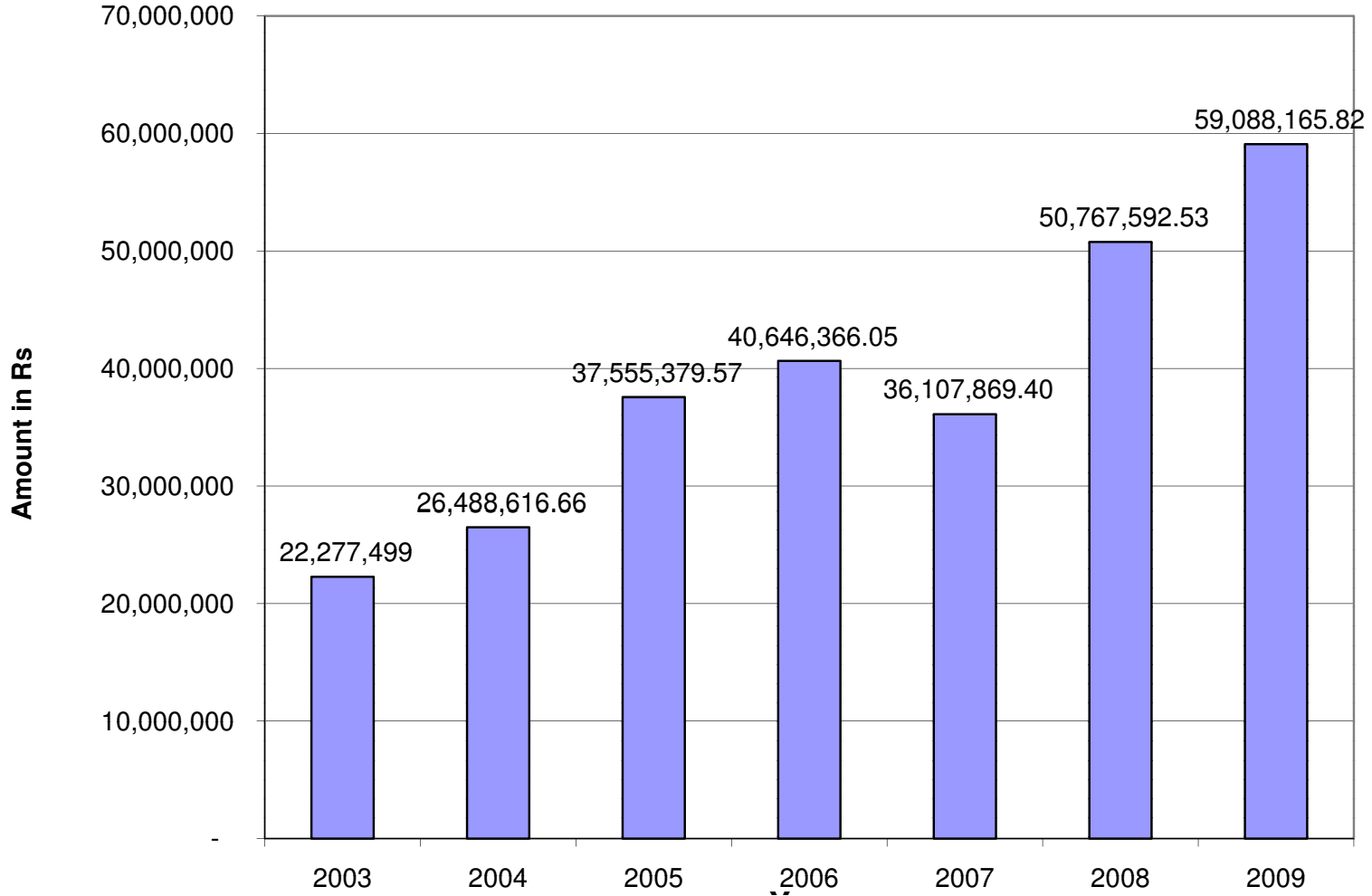


Table: 14.6 REVENUE LICENCE BOOKS ISSUED BY DISTRICT IN NP - 2009

(in nos)

District	Duplicate License MTA 12	Government Vehicle MTA 13	Hearse & Ambulance MTA 15	Motor Car MTA 17	Motor Cycle / Three Wheeler MTA 17 "A"	Omni Bus MTA 19	Private Coach MTA 20	Motor Lorry MTA 21	Dual Purpose Vehicle MTA 21 "A"	Land Vehicle MTA 22	Dealers Vehicle MTA 26	Total
Vavuniya	8	10	4	8	293	8	13	24	18	38	4	428
Jaffna	16	18	12	65	1,034	23	19	42	35	97	7	1,368
Kilinochchi	4	7	4	4	78	4	4	6	4	10	4	129
Mullaitivu	1	6	1	5	50	5	5	5	5	5	5	93
Mannar	7	11	4	5	99	8	6	10	7	25	4	186
Total Issue	36	52	25	87	1,554	48	47	87	69	175	24	2,204

Source: Dept. of Motor Traffic, NP.

MTA - Motor Traffic Act

Table: 14.7 Vehicle Licences Issued by District, NP 2009*(in nos)*

District	Mullaitivu	Vavuniya	Mannar	Kilinochchi	Jaffna	Total
Motor Cycle	-	11,338	3,421	-	39,863	54622
Three Wheeler	-	1,409	203	-	2,717	4329
Land Vehicle	-	1,284	563	-	3,088	4935
Motor Car	-	140	30	-	1,553	1723
Motor Lorry	-	682	196	-	1,278	2156
Private Coach	-	28	63	-	148	239
Omni Bus	-	108	39	-	619	766
Dual Purpose Vehicle	-	231	64	-	851	1146
Ambulance Hearse Jeep	-	-	1	-	6	7
Government Vehicle	-	375	222	-	140	737
Total Issued	0	15595	4802	0	50263	70660

Source: Dept. of Motor Traffic, NP.

Table: 14.8 POST OFFICE BY DISTRICT IN NP - 2009*(in nos)*

District	Main Post Office		Sub Post Office	
	Function	Not Function	Function	Not Function
Jaffna	30		136	6
Kilinochchi	4		11	26
Mannar	8		26	10
Mullaitivu	3	2	7	10
Vavuniya	4		28	4
Total	49	-	208	56

Source: Deputy Post Master General,NP

Table: 14.9.1 DETAILS OF POST OFFICE IN NP - 2009

District	Main Post Office	No of main Post office	Sub Post Office	No of subPost office
Jaffna	Alaveddi P.O	30	Alaveddy North, Ganeswaram	2
	Atchuvely		Atchuvely Industrial Eastate, Avarangal, Idaikadu, Puttur, Valalai, Vatharawaththai	6
	Chavakachcheri		Madduvil South, Meesalai, Sangathanai, Sarasalai, Thanankilappu	5
	Chulipuram		Chulipuram East, Moolai, Pannagam, Rathalady, Tholpuram	5
	Chunnakam		Erlalai, Erlalai South, Inuvil, Kandarodai, Kupilan, Mallakam, Punnalaikadduvan, Punnalaikadduvan North, Uduvil, Urelu	10
	Delft		Delft East, Delft West	2
	Jaffna		Allaipiddy, Anaicoddai, Anaipanthi, Ariyalai, Athiyady, Columbuturai, Eachchamoddai, Gurunagar, Hospital Road, Jaffna Bazaar, Jaffna University, Mandaitivu, Moor Street, Nachchimarkovilady, Nallur, Nallur Temple, Navanthurai, Neeraviyady, Passaiyoor, Pidarikovilady, Sandilipay, Thirunelvly Junction, Thiriunelvly, Jaffna Courts	24
	Kaithady		Kaithady North, Thachchanthoppu	2
	Kankesanthurai		Keerimalai, Myliddy , Thaiyiddy, Urani Coast	4
	Karainagar		Kalapoomi, Karainagar Jetty, Kovalam, Valanthalai, Viyavil	5
	Karaveddy		Kapputhu, Karanavai, Karanavai South, Karaveddy East, Mandan, Navindil, Thunnalai, Vathiry	8
	Kayts		Eluvaitivu, Karampan East, Karampan South, Naranthanai, Naranthanai South, Puliyanakoodal, Suruvil	7
	Kodikamam		Kachchai, Manthuvil, Mirusivil, Varany, Vidatalpallai	5
	Kokuvil		Kokuvil West, Kondavil, Kondavil West, Thavady	4
	Kopay		Achchelu, Kopay North, Neervely, Siruppiddy	4
	Manipay		Kaddudai, Navaly, Puthumadam, Sanguveli, Suthumalai	5
Pandateruppu	Illavalai, mareesankoodal, Mathagal, Mathagal West, Panippulam, Sillalai, Vilan, Piranpattu	8		
Pointpedro	Alvai, Kudatanai, Maruthady, Nagarkovil, Nellandai, Puloly, Salambai, Thambasiddy, Thickam, Vallipurakurichchi, Viyaparimoolai	11		

Source: Deputy Post Master General, NP

Table: 14.9.2 DETAILS OF POST OFFICE IN NP - 2009

District	Main Post Office	No of main Post office	Sub Post Office	No of subPost office
	Pungudutivu		Irupiddy, Kurikadduvan, Thattayanpulam, Urativu, Vallan	5
	Tellipalai		Kadduvan, Tellipalai West, Kurumbasidy, Maviddapuram	4
	Vaddukoddai		Araly, Nagendramadam, Sangarathai, Sithankerny, Sivankovilady	5
	Valvettithurai		Polikandy, Samarabahu, Thondamanaru, Udupidy, Valvetty	5
	Velanai		Cholawattai, Mankumban, Saravanai, Velanai South, Velanaitthurai, Velanai West	6
	Chundikuli		—	
	Vannarpannai		—	
	Analaitivu		—	
	Chankanai		—	
	Nainativu		—	
	Urumpirai		—	
	Vayavilan		—	
Kilinochchi	Kilinochchi		Ambalnagar, Akkarayankulam, Kalmadunagar, Karadippokku, Konavil, Ramanathapuram, Skanthapuram, Thirunagar, Thiruvaiaru, Vaddakachchi, Vannerikkulam	11
	Palai	4	Aliyawalai, Chempiyanpattu, Chundikulam, Eluthumadduval, Iyakachchi, Muhamalai, Mulliyan, Soranpattu Thalaiyadi, Elephant pass, Kilaly	11
	Paranthan		Kandavalai, Kuchchuparanthan, Murasumoddi, Puliyampokkanai, Sivanagar, Tharumapuram, Uruthirapuram	7

Source: Deputy Post Master General, NP

Table: 14.9.3 DETAILS OF POST OFFICE IN NP - 2009

District	Main Post Office	No of main Post office	Sub Post Office	No of subPost office
	Punakary		Cheddiyakurichchi, Iranaitivu, Kavutharimunai, Pallavarayankaddu, Punakari-Nallur, Sivapuram, Veravil, Vinayapuram	8
Mannar	Erukkalampiddy	8	Puthukkudiyiruppu	1
	Madhu Church		Madhu Road, Palampiddy, Periyakunchukulam, Periyapandivirichchan	4
	Mannar		Adampan, Andankulam, Athimottai, Ilupaikadavai, Kovilkulam, Pallimunai, Pappamottai, Parappankandal, Parappukkadanthan, periyamadhu, Thalvupadu, Tharapuram, Thirukketheeswaram Temple, Uyilankulam, Vaddakandal, Vellankulam, Vidaltativu	17
Murunkan	Nanattan, Puthuvely, Sooriyakaddaikadu, Uyirtharasankulam, Kokkupadayan, Marichchukaddi, Mullikkulam, Pandaravely, P.P.Potkerny, Veppankulam		10	
Pesalai	Karisal		1	
Talaimannar	Talaimannar Pier, Talaimannar West		2	
Chilawathurai	Arripu		1	
Vankalai	—			
Mullaitivu	Mankulam	5	Karipaddamurippu, Murukandy, Naddankandal, Puthuvedduvan, Thunukkai, Vavunikulam, Yogapuram	7
	Mullaitivu		Alambil, Ambalavanpokkanai, Anandapuram, Kokkilai, Kumulamunai, Mulliwaikkal, Udayarkaddu, Visvamadhukulam, Anandapuram	9
	Mulliyawalai		—	
	Puthukkudigiruppu		—	
	Odduchuddan		Muththaiyankaddukulam	1

Source: Deputy Post Master General, NP

Table: 14.9.4 DETAILS OF POST OFFICE IN NP - 2009

District	Main Post Office	No of main Post office	Sub Post Office	No of subPost office
Vavuniya	Cheddikulam	4	Andiyapuliyankulam	1
	Nedunkerny		Maruthodai, Nainamadhu	2
	Vavuniya		Chemamadhukulam, Iranai illupaikulam, Iratperiyakulam, Kalmadu, Kanagarayankulam, Kannaddy, Kovilkulam, Mahakachchakodia, Mamaduwa, Maraiyadithakulam, Nelukkulam, Nochchimoddai, Omanthai, Palamoddai, Pampaimadu, Pavatkulam Unit 1, Periyathampanai, Periyaulukkulam, Poovarasankulam, Puliyankulam, Sasthirikulankulam, Varikkuddiyoor, Madukanda, Pavatkulam Unit 2, Thandikulam, Wannu Alagala	26
	Neriyakulam		Mathavuvaitakulam, Sinnachippikulam, Maradamaduwa	3

Source: Deputy Post Master General, NP

Housing

Chapter XV



Table: 15.1 HOUSING PROGRAMME IN MULLAITIVU DISTRICT - 2009

Programme	Target		Achievement		
	No of families	Allocation '000	WC (Nos)	UC(Nos)	Expenditure '000
Rural Housing Programme					
Treasury Fund					
Internal Generation					
Sub Total	0	0	Nil	Nil	Nil
Urban Housing Programme					
Construction Grant Programme					
Sub Total					
Total	0	0	--	--	--

WC - Work Commenced

UC - Units Completed

Source: National Housing Development Authority, Mullaitivu

Note: Details have not submitted

Table: 15.2 HOUSING PROGRAMME IN VAVUNIYA DISTRICT - 2009

S.No	Programme	Di.S.Division	Target		Achievement		
			No. of Families	Allocation '000	WC (nos)	UC (nos)	Expenditure '000
1	Scattered Loan - 2009	Vavuniya	64	5,120	64	63	5,040
		Vavuniya South	21	1,790	21	19	1,691
		VCK	29	1,865	29	29	1,865
	Sub Total		114	8,775	114	111	8,596
2	Janasevana Grant - 2009	Vavuniya	35	1,225	5	5	175
		Vavuniya South	21	750	5	5	190
		VCK	20	700	2	2	70
	Sub Total		76	2,675	12	12	435
3	Continuation Programme - 2008						
3.1	Scattered Loan	Vavuniya	2	60			
		Vavuniya South	2	90	1	1	30
	Sub Total		4	150	1	1	30
3.2	Janasevana Grant - 2008	Vavuniya	6	145	6	6	145
		Vavuniya South	1	50	1	1	50
		VCK	-	30	-	-	30
	Sub Total		7	225	7	7	225
4	NECORD Funded Programme - 2007 & 2008						
1	Sundarapuram	Vavuniya		353			353
2	Sinnathambanai St II	Vengalcheddikulam		49			49
3	Cheddikulam	Vengalcheddikulam		112			112
4	Kankankulam	Vengalcheddikulam		9			9
5	Pubudugama	V.South		14			14
6	Pavatkulam Unit 5 & 6	Vengalcheddikulam	21	1,420	21	21	1,420
7	Cheddikulam	Vengalcheddikulam	10	623	10	10	623
8	Sinnasippaikulam	Vengalcheddikulam	1	38	1	1	38
9	Pambaimadu	Vavuniya	6	170	6	6	170
10	Mahakachchakodiya	V.South	8	299	8	8	299
11	Mamaduwa	V.South	3	81	3	3	81
12	Pavatkulam Unit 4	Vengalcheddikulam	37	5,782	37	37	5,782
	Sub Total		86	8,951	86	86	8,951
	Grand Total		287	20,775	220	217	18,236

WC - WC - Work Commenced

UC - Units Completed

Source: National Housing Development Authority, Vavuniya

Table: 15.3 HOUSING PROGRAMME IN MANNAR DISTRICT - 2009

Programme	Target		Achievement		
	No. of Families	Allocation '000	WC (nos)	UC (nos)	Expenditure '000
Rural Housing Programme					
Scatterd Loan	60.00	3,600.00	14.00	11.00	800.00
Sub Total	60	3,600	14	11	800
Urban Housing programme					
Scatterd Loan	40	5,400	32	17	1,660
Sub Total	40	5,400	32	17	1,660
Total	100	9,000	46	28	2,460

WC - Work Commenced

UC - Units Completed

Source: National Housing Development Authority, Mannar

Table: 15.4 HOUSING PROGRAMME IN KILINCHCHI DISTRICT - 2009

Programme	Target		Achievement		
	No of Families	Allocation '000'	WC (nos)	UC (nos)	Expenditure '000'
RURAL HOUSING PROGRAMME					
Settlement Development					
Sustainable development					
Rooting Sheet Programme			Nil		
URBAN HOUSING PROGRAMME					
Nil					
TOTAL	0	0	0	0	0

WC - Work Commenced

UC - Units Completed

Source: National Housing Development Authority, Kilinochchi

Note: Details have not submitted for the year 2008

Table: 15.5 HOUSING PROGRAMME IN JAFFNA DISTRICT - 2009

Programme	Target		Achievement		
	No. of Families	Allocation '000	WC (Nos)	UC (Nos)	Expenditure '000
Rural Housing Programme	165	13,000	132	132	11,970
Cluster Programme					
Jana sevana Grant					
Sub Total	165	13,000	132	132	11,970
Urban Housing Programme	10	1,000	7	7	600
Total	175	14,000	139	139	12,570

WC - Work Commenced

UC - Units Completed

Source: National Housing Development Authority - Jaffna

Health

Chapter XVI

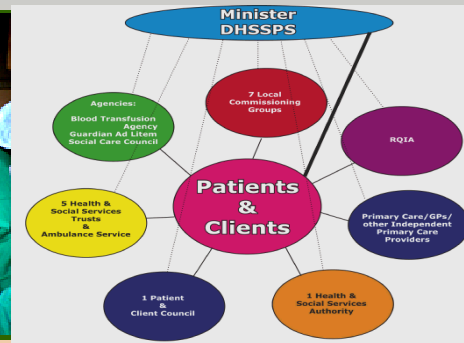


Table: 16.1 MEDICAL / HEALTH INSTITUTIONS BY REGION/ DISTRICT, NP- 2009

(Nos)

RDHS REGION	Vavuniya	Mannar	Kilinochchi	Mullaitivu	Jaffna	Total
Curative Care Instituitons						
Teaching Hospital (Under Line Ministry)					1	1
District General Hospital	1	1	1	1		4
Base Hospital Type A	-	-	-	-	2	2
Base Hospital Type B	1		1	1	2	5
Divisional Hospital	8	9	7	4	22	50
Primary Medical Care unit	1	6	4	3	16	30
Sub Total	11	16	13	9	43	91
Chest Clinic	1	1	1		1	4
STD Clinic	1	1	1		1	4
Leprosy Hospital						0
Sub Total	2	2	2		2	8
Grand Total	13	18	15	9	45	99
Preventive Care Instituitons	Vavuniya	Mannar	Kilinochchi	Mullaitivu	Jaffna	Total
GHC	41	10	16	13	32	112
School Dental Clinic	3	2	1	1	10	17
MOH	4	5	4	4	11	28
AMC	1	1	1	1	1	5
Total	49	18	22	19	54	162

Source : DPDHS Report

The Curative Instituitios of 91, which is excluding the Teaching Hospital, Jaffna under the Line Ministry.

Table : 16.2.2 DISTRIBUTION OF MEDICAL INSTITUTIONS & BEDS STRENGTH NP-2009

(Nos)

DPDHS REGION	VAVUNIYA		MANNAR		Mullaitivu		KILINOCCHI	JAFFNA		Total	
DISTRICT	Vavuniya	Beds. Streng gth	Mannar	Beds. Streng gth	Mullaithivu	Beds. Streng gth	Kilinochchi	Beds. Streng gth	Jaffna	Beds. Streng gth	
Chest Clinic	1. Vavuniya		1. Mannar				1. Kilinochchi		1. Jaffna		
TOTAL	1		1				1		1	4	
Leprosy Hospital											
TOTAL										0	
S.T.D Clinic	1. Vavuniya		1. Mannar				1. Kilinochchi		1. Jaffna		
TOTAL	1		1				1		1	4	
Curative Care Ins											
GRAND TOTAL	13	1135	18	428	9	499	15	473	44	2384	
Gramodaya Health Centre	1. Koomankulam 2. Rajendran Kulam 3. Pandarikulam 4. Santhasolai 5. Eachchankulam 6. Alagalla 7. Mahakachchakoddia 8. Kanakarajankulam 9. Pavatkulam 10. Vavuniya Town 11. Vairavapuliyanakulam 12. Vavuniya North 13. Thandikulam 14. Rambaikulam 15. Thonikal 16. Moonrumurippu 17. Kovilputhukulam 18. Sithampapuram 19. Samanankulam 20. Nelukulam 21. Pampaimadu 22. Poovarasankulam 23. Sasthirikoolankulam 24. Maharambaikulam 25. Palamoddai / Kovilkunchukulam 26. Semamadu 27. Omanthai 28. Puliyankulam 29. Nainamadu 30. Maruthodai / Paddikuriyiruppu 31. Nedukerny 32. Kulavisuddan 33. Erapperiyakulam 34. Ulukulam 35. Madukanda 36. Mamaduwa 37. Cheddikulam 38. Neriyaikulam 39. Periyapulialankulam 40. Periyathampanai 41. Andiapuliankulam		1. Arippu 2. Alkaddveli 3. Parapukadanthan 4. Periyapandivirichchan 5. Velathikulam 6. Illupaikadavai 7. Vidathal thivu 8. Thadchnamaruthamadu 9. Kunchukulam 10. Mullikulam		1. Puthukudiyiruppu 2. Vavunikulam 3. Ampalapperumal 4. Anichchankulam 5. Udaiyarkaddu 6. Mullivaikal 7. Wattappalai 8. Mamulai 9. Thanneeruttu 10. Kumalamunai 11. Oddusuddan 12. Thanduvan 13. Alampil		1. Tharmapuram 2. Kandapuram 3. Jeyapuram south 4. Kiranchi 5. Vaadiyadai (N.F) 6. 4th Mile Post 7. Gowtharimunai (N.F) 8. Anaivilunthan 9. Kanakampikaikulam 10. Ramanathapuram 11. Puliyankokkanai 12. Kallaru 13. Iranaimanagar 14. Santhapuram 15. Malayapuram 16. Punnainetravi		1. Thavady 2. Manalkadu 3. Atchelu 4. Waththarawatthai 5. Ushan 6. Manthuvil 7. Evinai 8. Kulamangal 9. Alaveddy 10. Viyaparimoolai 11. Kottawattai 12. Chavalkadu 13. Mulli 14. Piranpattu 15. Pannakam 16. Kachchai 17. Seenankaladdy 18. Changuvely 19. Pulliyangoodal 20. Naranthanai 21. Nallur 22. Samiyar Veethy 23. Eluwaitivu 24. Pomaiveli 25. Madduvil South, Chava. 26. Kuddiyappulam 27. Kantharmadam 28. Thumpalai 29. Urelu 30. Neervely 31. Idaikkadu 32. Siruppiddy		
TOTAL	41		10		13		16		32	112	

Source: DPDHS Reports

Table : 16.2.3 DISTRIBUTION OF MEDICAL INSTITUTIONS & BEDS STRENGTH NP-2009

(Nos)

DPDHS REGION	VAVUNIYA		MANNAR		Mullaitivu		KILINOCCHI		JAFFNA		Total
DISTRICT	Vavuniya	Beds, Stren gth	Mannar	Beds, Stren gth	Mullaitivu	Beds, Stren gth	Kilinochchi	Beds, Stren gth	Jaffna	Beds, Stren gth	
School Dental Clinic	1.Rampaikulam G.M.V 2. Vavuniya M.M.V 3. Vavuniya Muslim M.M.V		1.Erukalampitti M.M.v 2.St.Xavier's Girls college		1.Mullaithevu		1.Kilinochchi M.V		1.Central college Jaffna 2.Reberg college Chavakachcheri 3.St.Jones college Jaffna 4.Ramanathan college Chunnagam 5.Girls High College Uduppiddy 6.Hindu College Manipay 7.SDC, Div.Hos, Kondavil 8.SDC, Div.Hos, Velanai 9. Hindu College Vaddukoddi 10.Alaveddy Arunodhaya College		
TOTAL	3		2		1		1		10		17
MOOH Office	1.Vavuniya 2.Cheddikulam 3.Vavuniya South 4.Vavuniya North (Nedunkerny)		1.Mannar 2.Murunkan(Nanttan) 3.Adampan (Manthai West) 4.Musali (Func.with Murunkan) 5.Madhu (Func.with Adampan)		1.Mullaitivu 2.Mallavi 3. Puthukudirruppu		1.Kilinochchi 2.Poonagary (Fun. at Mulankavil) 3.Kandawalai 4.Palai (Fun. at MOH office Kilinochchi)		1.Chavakachcheri 2.Pointpedro 3.Kayts 4.Tellipalai 5.Manipay 6.Kopay / Jaffna (Func under Local Govt.) 8.Velanai(Func with Kayts) 9.Ampan(Func.with Pointpedro) 10.Chankanai (Func.with Manipay) 11.Karaveddy (Func.withPointpedro)		
TOTAL	4		5		4		4		11		28
Anti Malaria Campaign RMOO / SROO Office	1. Vavuniya		1.Mannar		1.Mullaitivu		1.Kilinochchi		1.Jaffna		
TOTAL	1		1		1		1		1		5
Preventive Care Ins	49		18		18		22		56		163
GRAND TOTAL	62		36		27		37		97		259

Source: DPDHS Reports

Table : 16.2.4 DISTRIBUTION OF MEDICAL INSTITUTIONS & BEDS STRENGTH NP-2009

(Nos)

DPDHS REGION	VAVUNIYA		MANNAR		Mullaitivu		KILINOCCHI		JAFFNA		Total
DISTRICT	Vavuniya	Beds, Stren gth	Mannar	Beds, Stren gth	Mullaithivu	Beds, Stren gth	Kilinochchi	Beds, Stren gth	Jaffna	Beds, Stren gth	
Aurveda DH	1.Vavuniya (Pampaimadu)										
SUB TOTAL	1										1
Aurveda Rural hospital									1. Pandatharippu 2. Thambasiddy		
SUB TOTAL									2		2
Ayurveda Central Dispensary	1. Vavuniya 2. Madukanda		1. Thavalapadu				1. Ieakachchi		1.Chankanai 2. Karaveddy 3. Point Pedro 4.Urelu 5. Karainagar 6.Kayts 7.Sarasalai 8. Chavakachcheri		
SUB TOTAL	2		1				1		8		12
Free Ayurvedic Dispensaries	1.Vavuniya South 2. Vavuniya North 3.Vavuniya South 4. Vangalachettykulam		1.Erukkalampiti 2.Nanattan 3.Musali 4.Manthai West		1.Olumadu 2.Oddusuddan 3.Mulliyavalai		1. Vattakachchi 2.Pallavarayan kaddu 3.Poonagary (N.F) 4.Pulopalai (N.F) 5. Dharmapuram 6. Uruthurapuram		1.Analaithevu 2. Eluvaithevu 3.Nainathevu 4.Punguduthevu 5.Velanai 6.Nallur 7.Jaffna Town 8.Ariyalai 9.Kolumputhurai 10.Pasaiyoor 11.Kurunagar 12.Neeraviyady 13.Navanthurai 14.Thirunelveli 15.Kondavil 16.Kokuvil / Kulappidy 17.Uduvil 18.Elalai 19.Chulipuram 20.Anaikoddai 21.Myliddy 22.Neerveli 23.Atchuvveli 24.Uduppidy 25.Nelliyadi / Karaveddy 26.Kaddaivelly 27.Puloly 28.Varani 29.Kachchai 30.Mirusuvil		
SUB TOTAL	4		4		3		6		30		47

Source: DPDHS Reports

Table: 16.3 OUT - DOOR PATIENT TREATED BY UTILIZATION OF HEALTH SERVICES, NP-2009

(Nos)

Institutions	North	Vavuniya	Mannar	Mullaithivu	Kilinochchi	Jaffna
Teaching Hospital	239,677					239,677
General Hospital	405,931	254,045	151886			
Base Hospital(Type A)	168,612					168,612
Base Hospital(Type B)	195,925	66,734				129,191
Divisional Hospital	895,338	106,347	165455			623,536
Primary Medical Care Unit	267,631	16,851				250,780
TOTAL	2,173,114	443,977	317,341	-		1,411,796

Source: DPDHS Report

Note: Data for RDHS Division Mullaithivu & Kilinochchi not received

Table : 16.4 IN - DOOR PATIENS TREATED BY UTILIZATION OF HEALTH SERVICES, NP - 2009

(Nos)

Institutions	North	Vavuniya	Mannar	Mullaithivu	Kilinochchi	Jaffna
Teaching Hospital	93,546					93,546
General Hospital	92,812	73462	19,350			
Base Hospital(Type A)	16,543					16,543
Base Hospital(Type B)	66,248	46771				19,477
Divisional Hospital	51,516	25,233	6,465			19,818
TOTAL	320,665	145,466	25,815	-	-	149,384

Note: Data for RDHS Division Mullaithivu & Kilinochchi not received

Source:DPDHS Report

Table: 16.5 Preventive Care Institutions in NP - 2009

(Nos)

Institution	Vavuniya	Mannar	Kilinochchi	Mullaitivu	Jaffna	Total
GHC	41	10	16	13	32	112
School Dental Clinic	3	2	1	1	10	17
MOH	4	5	4	4	11	28
AMC	1	1	1	1	1	5
Total	49	18	22	19	54	162

Source: DPDHS Reports

Table: 16.6 Ayurvedha Hospitals in NP - 2009

(Nos)

District	Free Ayurvedic Dispensaries	District Ayurvedha Hospital	Central Ayurvedha Dispensaries	Rural Ayurvedha Hospital
Vavuniya	4	1	2	
Mannar	4		1	
Kilinochchi	6		1	
Mullaitivu	3			
Jaffna	30	1	9	2
Total	47	2	13	2

Source: Dept of IM Report

Table :16.7 LABORATORIES, BLOOD BANKS & BIO MEDICAL ENGINEERING UNITS IN NP - 2009

Districts	No.of Laboratories	No.of Blood Banks	No.of Bio-Mdical Engineering Units (Nos)
Vavuniya	2	1	
Mannar			
Kilinochchi			
Mullaitivu			
Jaffna			

Source: DPDHS Reports

Table :16.8.1 HEALTH STATUS AND HEALTH SERVICES PROVISIONAL INDICATORS, NP - 2009

S.No.	INDICATORS	Vavuniya	Mannar	Kilinochchi	Mullaithivu	Jaffna
1	<u>VITAL STATISTICS</u>					
	Population	199,717	93,961			6 24644
1.1	No. of Live Births	6,177	1119			7,442
1.2	Crude Birth Rate (No. of live Births per 1000 Population)	30.93	11.91			13.30
1.3	No. of Deaths (Hospital Deaths only)	2,125	311			3,433
1.4	Crude Death Rate (No. of Deaths per 1000 Population)	10.6	3.31			6.1
1.5	No. of Infants Deaths	157	17			111
1.6	Infant Mortality Rate (No. of Infant Death per 1000 live Births)	25.4	15.19			14.9
1.7	No. of Deaths of Children(1-5) years	60	3			22
1.8	No of child between 1 - 5 years	15,079	5481			15,694
1.9	(No. of death of children between 1 and 5 year per	3.98	0.55			0.53
1.1	No of Maternal Death	3	1			6
1.11	Maternal Mortality Rate (No. of Maternal Death 100,000 live birth)	48.6	89.37			80.6
1.12	Still Births Still Birth Rate (No of Still Births for 1000 Births)	61	11			75
1.13	(Births = Live Birth+Still Birth)	9.9	9.73			7.0

Source : DPDHS Reports

Note: Data for RDHS Division Mullaitivu & Kilinochchi not received

Table :16.8.2 HEALTH STATUS AND HEALTH SERVICES PROVISIONAL INDICATORS, NP - 2009

S.No.	INDICATORS	Vavuniya	Mannar	Kilinochchi	Mullaithivu	Jaffna
2	COMMUNITY HEALTH					
2.1	Percentage of Notified cases Investigated					
	Number Notified	1686	606			2465
	No. of Investigated	1039	601			2236
	% Investigated	61.63	99.00%			90.7
2.2	Percentages of household with adequate latrine facilities:					
	Rural	79.8	68.83%			71.6
	Urban	92	76.40%			84.5
	Estate					
2.3	Percentage of household with availability of safe drinking water :					
	Rural	38	56.51%			39.9
	Urban	74.1	80%			69.3
	Estate					
2.4	Food Establishments:					
	Total Number	445	521			2174
	Number Examined	348	466			2174
	% Examined	78.20	89%			100.0
2.5	Immunization:					
	Number fully immunized (Infants 12-25 Months)	2863	2835			
	Total in age group	2975	2504			
	% fully immunized	96.26	113%			
2.6	Preg. women protect. with tetanus toxoid					
	Number Protected	2457	1120			6699
	Estimated Total Pregnancies	2977	1398			8294
	% Protected	82.53	80%			80.7
2.7	Pregnant Women Registered :					
	Number of Registered	2757	1433			8294
	Estimated Total Pregnancies	2977	1398			8860
	% Registered	92.61	102.50%			93.6
2.8	Pregnant women receiving clinic care					
	Number of first visits	2977	1461			7305
	Estimated Total Pregnancies	2977	1398			8294
	% attending clinic	100.00	105%			88.1
2.9	Ante Natal Care					
	% Pregnant women registred before 12 weeks of pregnancy	29.7				
	% of Pregnant mothers with BMI<18.5 at first list	22.9				
	Total Number at risk Pregnant women identified	718				
	% delivered women had gained adequate weight during Pregnancy					
	NO of mothers tested for haemoglobin	2822	3057			
	NO of pregnant mothers with moderate anaemia(Hb<11g/dl)	502	60			
	NO of pregnant mothers with severe anaemia(Hb<8g/dl)	101	371			

Source : DPDHS Reports

Note: Data for RDHS Division Mullaitivu & Kilinochchi not received

Table :16.8.3 HEALTH STATUS AND HEALTH SERVICES PROVISIONAL INDICATORS, NP - 2009

S.No.	INDICATORS	Vavuniya	Mannar	Kilinochchi	Mullaitivu	Jaffna
2.1	Deliveries:					
	No of Deliveries	6,195.00	1,130.00			5,227.00
	No of Hospital Deliveries	6,139	1,074			5,044
	No of Private Hospital Deliveries	39	50			153
	No of home Deliveries	17	6			30
	Total number of live birth	6,177	1,119			7,442
	Still Birth	61	11			77
	No.of deliveries conducted by trained personnel	6,178	1,124			7,412
	% conducted by trained personnel	99.73	99.47			100
	No.of babies with birth weight less than 2500g.	1,227	175.00			1,049
	% of low birth weight babies	19.86	15.64			14
2.11	% delivered women received PP visit at home within 10 days b	38.60				
	Number of mother receiving post natal care	1,898				6,376
	No.of Births (Live birth + still birth)	6,199	1,130			7,519
	% of Mother receiving post natal care	30.62				95
2.12	Infant Care:					
	Number of infants registered	1,992	1,344			7,188
	Estimated Births	2,977	1,398			8,860
	% of Infant registered	66.91	96.14			81
	Total no of infants weighed	1,380	12,901.00			
	No of infants under weight (<-2SD)	168	517.00			
	No of infants severe under weight(<-3SD)	36	115.00			
2.13	Pre-School Care:					
	No. of pre-school children First visit to clinic	463	8,379			
	Estimated number of pre-school seen children	1,908	6,110			
	% of pre - school children visited clinics	3.89	72.9			
	Total No of pre schoolers weighed	3,433	55,780.0			
2.14	Family Planning- New acceptors					
	No.of new acceptors of permanent methods	466	74			973
	No.of current users of modern methods of FP.	9,294	3,096			49,789
	Oral pills	1,331	5,111			1195
	Injectable	3,912	14,984			
	IUD	417	1,365			421
	Implants	15	14			
	Condoms	521	7,315			
	Female sterilizaion	3,072	15,918			
	Male sterilizaion	26	102			
	No. of eligible couples	23,001	11,268			49,789
	% of eligible couples using family planning	5,305.00	28.13			78.9
	Percentage of Malnourished Children at clinics pre-school					
2.15						
	1-2 year No of weighed	1,320	1,361			9,300
	No. Below 3rd percentile	333	60			1,804
	% Malnourished	25.23	4.41			19.8
	Pre school 2-5 years number of weighed	2,587	4,007			
	No. Below 3rd percentile	623	134			
	% Malnourished	24.08	3.34			

Source : DPDHS Reports

Note: Data for RDHS Division Mullaitivu & Kilinochchi not received

Table :16.8.4 HEALTH STATUS AND HEALTH SERVICES PROVISIONAL INDICATORS, NP - 2009

S.No.	INDICATORS	Vavuniya	Mannar	Kilinochchi	Mullaithivu	Jaffna
2.16	School Health					
	No. of Schools taken up for SMI	35	48			405
	Total Number of schools	93	64			405
	% of School taken up for SMI	37.63	75%			100.0
2.17	School Dental Health:					
	Number of School Children	9,350				10358
	Screened by School Dental Therapist	4,449				9115
	% of Total number screened	47.58				88.0
3	SPECIALISED CAMPAIGN					
3.1	Malaria					
	No. of slides examined	43,965	8,220			77,763
	No. of slide positive for malaria (Pf+Pv)	6	51			3
	Number of houses sprayed	22,414	32,392			4342
	Total No. of houses to be sprayed	16,850	35,000			4416
	No. of cases of malaria	51	51			3
	No of deaths					
3.2	Dengue					
	Suspected Cases	1,122	37			533
	Confirmed Cases		23			
	Deaths	20				6
3.3	Tuberculosis					
	Number of new cases registered		31			323
	Total cases under treatment	147	7			354
	Number of deaths	12	9			11
3.4	Filariasis					
	Number of persons examined					
	Total cases under treatment					
3.5	Leprosy					
	Number of new cases registered :	8	2			11
	Total cases under treatment:	8	2			9
	No. of Deaths					
3.6	S. T. D.					
	Number of cases investigated	226	609			1867
	Number of Positive	89	20			26
	Number Treated	89	20			26
	No. of AIDS - HIV	1	2			
	Deaths due to AIDS	1	1			
3.7	Rabies					
	Total No. of dogs Sterilized	3,075	1,798			1459
	No of female dogs Sterilized	1,002	1,675			
	No of male dogs Sterilized	2,073	123			
	No. of dogs vaccinated	3,563	3,699			47449
	No. of cases of Human rabies					5
	No. of Deaths					

Source : DPDHS Reports

Note: Data for RDHS Division Mullaitivu & Kilinochchi not received

Table : 16.9 BIRTH, DEATH & MORTALITY RATES , NP - 2009

DPDHS Region/ District	Crude Birth Rate	Crude Death Rate	Infant Mortality Rate	Maternal Mortality Rate
Vavuniya	3,093.00	10.60	25.40	48.60
Mannar	11.91	3.31	15.19	89.37
Kilinochchi				
Mullaithivu				
Jaffna	13.3	6.1	14.9	81.0

Source:-DPDHS Report

Note: Data for RDHS Division Mullaithivu & Kilinochchi not received

Table : 16.10 NEW ACCEPTANCE OF FAMILY PLANNING , NP - 2009

(Nos.)

DPDHS Region /District	Methods					
	Tubectomy	Vasectomy	Injection	Loops	Oral	Condoms
Vavuniya	3,072	26	3,912	417	1,331	521
Mannar	74		831	9	199	
Kilinochchi						
Mullaithivu						
Jaffna					1,195	
NP Total	3,146	26	4,743	426	2,725	521

Source- DPDHS Report

Note: Data for RDHS Division Mullaithivu & Kilinochchi not received

Table : 16.11 INCIDENCE OF SELECTED NOTIFIABLE DISEASES & DEATHS, NP - 2009

(Nos)

DISEASES	Vavuniya		Mannar		Kilinochchi		Mullaithivu		Jaffna	
	Cases	Deaths	Cases	Deaths	Cases	Deaths	Cases	Deaths	Cases	Deaths
Intestinal infectious disease			114							
Tuberculosis	147		28	9					334	6
Diphtheria										
Whooping cough	1									
Rabies										
Measles	13								7	
Mumps	6		1						41	
Viral hepatitis	132		54							
Malaria	51		51						28	
Chicken pox	100		179						203	2
Dengue Haemorrhagic fever	1122	20	11						533	6
Cholera										
Typhoid			66							
Diarrhoea and Dysentery	70	1	74						2768	3
Leprosy	3	2							6	

Source : DPDHS Reports

Note: Data for RDHS Division Mullaithivu & Kilinochchi not received

Table : 16.12 MALARIA CONTROL IN NP - 2009

DPDHS Region/ District	No of Houses Sprayed	No of Blood Films Taken	No of Positive cases	No of Death
Vavuniya	22,414	43,969	6	
Mannar	32,392		51	
Kilinochchi				
Mullaithivu				
Jaffna	4,342	77,763	3	
NP Total	59,148	121,732	60	-

Source : DPDHS Report

Note: Data for RDHS Division Mullaitivu & Kilinochchi not received

Education

Chapter XVII



Teaching & Learning Process at Poonindram MV High School
Under the Tree

Table: 17.1 SCHOOLS BY TYPE AND STATUS BY DISTRICT, NP - 01.02.2010
(National, Provincial & Private Schools)

(Nos)

S.No.	District	Functioning Schools					Temporary Closed					Recently Displacced	Re-Opening School	Grand Total
		1AB	1C	II	III	Sub Total	1AB	1C	II	III	Sub Total			
1	Jaffna	44	49	154	168	415	1	1	4	68	74	0	0	489
2	Kilinochchi	8	12	30	29	79		1	8	13	22	91	60	101
3	Mullaitivu	3	9	14	37	63	2	5	24	15	46	104	59	109
4	Mannar	8	14	39	37	98	1	1	7	12	21	33	43	119
5	Vavuniya	8	23	42	120	193	0	0	0	0	0	38	38	193
NP		71	107	279	391	848	4	8	43	108	163	266	200	1011

Source: Ministry of Education, NP

*Kilinochchi, Mullaitivu .Mannar,Vavuniya District Details - UP to May 2010.

**Table 17.2 CATEGORY OF SCHOOLS BY TYPE AND STATUS IN NP AS ON 01.02.2010
(National,Provincial & Private Schools.)**

(Nos)

Category	Status										Grand Total
	Functioning schools					Temp.Closed					
School types	1AB	1C	II	III	Sub Total	1AB	1C	II	III	Sub Total	
National	9	2	0	0	11	0	0	0		0	11
Provincial	57	105	278	391	831	4	8	43	108	163	994
Private	5	0	1	0	6	0	0	0	0	0	6
Total	71	107	279	391	848	4	8	43	108	163	1011

Source: Ministry of Education, NP

Table 17.3 DISTRIBUTION OF SCHOOLS BY TYPE IN ZONES AS ON 01.02.2010

(National, Provincial & Private Schools)

(Nos)

District	Zone	1AB	1C	II	III	Total
Jaffna	Jaffna	16	13	41	44	114
	Valikamam	14	13	45	79	151
	Thenmaradchchi	3	8	21	35	67
	Vadamaradchchi	9	9	30	33	81
	Island	3	7	21	45	76
	District Total	45	50	158	236	489
Mannar	Mannar	7	12	27	31	77
	Madu	2	3	19	18	42
	District Total	9	15	46	49	119
Kilinochchi	Kilinochchi	8	13	38	42	101
	District Total	8	13	38	42	101
Mullaithivu	Mullaithivu	4	7	23	21	55
	Thunukkai	1	7	15	31	54
	District Total	5	14	38	52	109
Vavuniya	Vavuniya North	3	7	17	62	89
	Vavuniya South	5	16	25	58	104
	District Total	8	23	42	120	193
NP Total		75	115	322	499	1011

Source: Ministry of Education, NP

Table 17.4 DISTRIBUTION OF SCHOOLS BY STATUS AND TYPE IN ZONES AS ON 01.02.2010
(National, Provincial & Private Schools)

District	zone	Functioning Schools					Temporary Closed					Recently Displaccced	Re-Opening School	Grand Total
		1AB	1C	II	III	Sub Total	1AB	1C	II	III	Sub Total			
Jaffna	Jaffna	15	12	41	32	100	1	1	0	12	14	0	0	114
	Valikamam	14	13	42	62	131	0	0	3	17	20	0	0	151
	Thenmaradchchi	3	8	20	25	56	0	0	1	10	11	0	0	67
	Vadamaradchchi	9	9	30	30	78	0	0	0	3	3	0	0	81
	Island	3	7	21	19	50	0	0	0	26	26	0	0	76
	District Total		44	49	154	168	415	1	1	4	68	74	0	0
Mannar	Mannar	7	12	25	25	69	0	0	2	6	8	0	14	77
	Madu	1	2	14	12	29	1	1	5	6	13	33	29	42
	District Total	8	14	39	37	98	1	1	7	12	21	33	43	119
Kilinochchi	Kilinochchi	8	12	30	29	79	0	1	8	13	22	91	79	101
	District Total	8	12	30	29	79	0	1	8	13	22	91	79	101
Mullaitivu	Mullaitheevu	2	2	3	8	15	2	5	20	13	40	50	15*	55
	Thunukkai	1	7	11	29	48	0	0	4	2	6	54	48*	54
	District Total	3	9	14	37	63	2	5	24	15	46	104	63	109
Vavuniya	Vavuniya North	3	7	17	62	89	0	0	0	0	0	38	38	89
	Vavuniya South	5	16	25	58	104	0	0	0	0	0	0	22	104
	District Total	8	23	42	120	193	0	0	0	0	0	38	60	193
<i>Total</i>		71	107	279	391	848	4	8	43	108	163			1011

Source: Ministry of Education, NP

Table 17.5 DISTRIBUTION OF SCHOOLS BY TYPE & CATEGORY IN ZONES AS ON 01.02.2010

(Nos)

Zone	National					Provincial					Private	Temp.Closed		Recently Displaced	Total
	1AB	1C	II	III	Sub total	1AB	1C	II	III	Sub total		Tamil	Sinhala		
Jaffna	3	0	0	0	3	9	11	41	33	94	3	13	1	0	114
Valikamam	0	0	0	0	0	12	13	42	62	129	2	20	0	0	151
Thenmarachchi	1	0	0	0	1	2	8	20	25	55	1	11	0	0	67
Vadamarachchi	0	0	0	0	0	9	9	30	30	78	0	3	0	0	81
Islands	0	0	0	0	0	3	7	22	18	50	0	26	0	0	76
Mannar	3	0	0	0	3	4	13	20	29	66	0	6	2	0	77
Madhu	0	0	0	0	0	1	5	12	11	29	0	13	0	33	42
Kilinochchi	0	0	0	0	0	8	14	27	30	79	0	21	1	91	101
Mullaitivu	0	0	0	0	0	2	2	5	6	15	0	39	1	50	55
Thunukkai	0	0	0	0	0	1	7	11	29	48	0	6	0	54	54
Vavuniya North	0	0	0	0	0	3	7	15	64	89	0	0	0	55	89
Vavuniya South	2	2	0	0	4	2	15	27	56	100	0	0	0	0	104
Total	9	2	0	0	11	56	111	272	393	832	6	158	5	283	1011

Source: Ministry of Education, NP

Table: 17.6 FUNCTIONING SCHOOL BY DISTRICT, NP AS ON 01.02.2010
(National, Provincial & Private Schools)

(Nos)					
S.No.	District	National	Provincial	Private School	Total
1	Jaffna	4	405	6	415
2	Kilinochchi	0	79	0	79
3	Mullaitivu	0	63	0	63
4	Mannar	3	95	0	98
5	Vavuniya	4	189	0	193
NP		11	831	6	848

Source: Ministry of Education, NP

Table: 17.7 FUNCTIONING SCHOOLS BY MEDIUM, NP - 01.02.2010**(National, Provincial & Private Schools)****(Nos)**

S.No.	District	Tamil	Sinhala	Sinhala & English	Sinhala & Tamil	Tamil & English	Total
1	Jaffna	393	0	0	0	22	404
2	Kilinochchi	79	0	0	0	0	60*
3	Mullaitivu	63	0	0	0	0	63*
4	Mannar	94	0	0	0	4	99*
5	Vavuniya	169	22	0	0	2	193*
NP		798	22	0	0	28	848

Source: Ministry of Education, NP

* - Details are up to may 2010

Table : 17.8 FUNCTIONING SCHOOLS BY GENDER, NP - AS ON 01.02.2009
(National, Provincial & Private Schools)

(Nos)

S.No.	District	Boys	Girls	Mixed	Total
1	Jaffna	15	25	375	415
2	Kilinochchi	0	0	79	79*
3	Mullaitivu	0	0	63	63*
4	Mannar	2	3	93	98*
5	Vavuniya	0	0	193	193*
NP		17	28	803	848

Source: Ministry of Education, NP

* - Details are up to may 2010

Table : 17.9 FUNCTIONING SCHOOLS BY TYPE & MEDIUM, NP - AS ON 01.02.2010

(National & Provincial School)

(Nos)

District	Tamil Medium					Tamil & English					Sinhala Medium					Grand Total
	1AB	1C	II	III	Sub Total	1AB	1C	II	III	Sub Total	1AB	1C	II	III	Sub Total	
Jaffna	24	47	154	168	393	20	2	0	0	22	0	0	0	0	0	415
Kilinochchi	8	12	30	29	79	0	0	0	0	0	0	0	0	0	0	60
Mullaitivu	3	9	14	37	63	0	0	0	0	0	0	0	0	0	0	63
Mannar	4	14	39	37	94	4	0	0	0	4	0	0	0	0	0	98
Vavuniya	6	20	37	106	169	2	0	0	0	2	0	3	5	14	22	193
NP	45	102	274	377	798	26	2	0	0	28	0	3	5	14	22	848

Source: Ministry of Education, NP

* Numbers indicated for Kilinochchi, Mullaitivu, Part of Mannar & Part of Vavuniya District are the numbers in July 2008

Table 17.10 NON _ FORMAL CENTRES(SCHOOLS) AND STUDENTS BY DISTRICT IN NP- 2010

District	No.of centres	No.of student beneficiaries
Jaffna	85	1867
Kilinochchi	NA	NA
Mannar Zone only	6	87
Vavuniya	9	634
Mullaitivu	NA	NA
Total	100	2588

Source:Ministry of Education, NP

Table17.11 COMPARISON OF STUDENT ENROLLMENT IN GRADE 1, NP

(Nos)

District	2000	2001	2002	2003	2004	2005	2006	2007	2008	2009
Jaffna	9,182	10,484	8,998	9,704	9665	10924	9208	9111	9208	8079
Kilinochchi	3,207	3,404	2,914	2,390	2357	3183	3667	3362	3667	NA
Mullaitivu	3,745	3,992	3,530	2,317	2310	2547	3144	3082	3144	NA
Mannar	2,174	2,290	2,232	2,074	2093	2089	2671	2426	2671	1607*
Vavuniya	4,426	4,202	4,367	4,109	3508	3718	3564	3441	3564	2481*
NP TOTAL	57,169	57,964	52,928	54,320	51,282	22,461	22,254	21,422	22,254	12,167

Source: Ministry of Education, NP

* Mannar Zone , Vavuniya South Zone are considered in the respective Districts in 2009

Figure 17.1 COMPARISON OF STUDENT ENROLLMENT IN GRADE 1, NP- 2000 - 2009

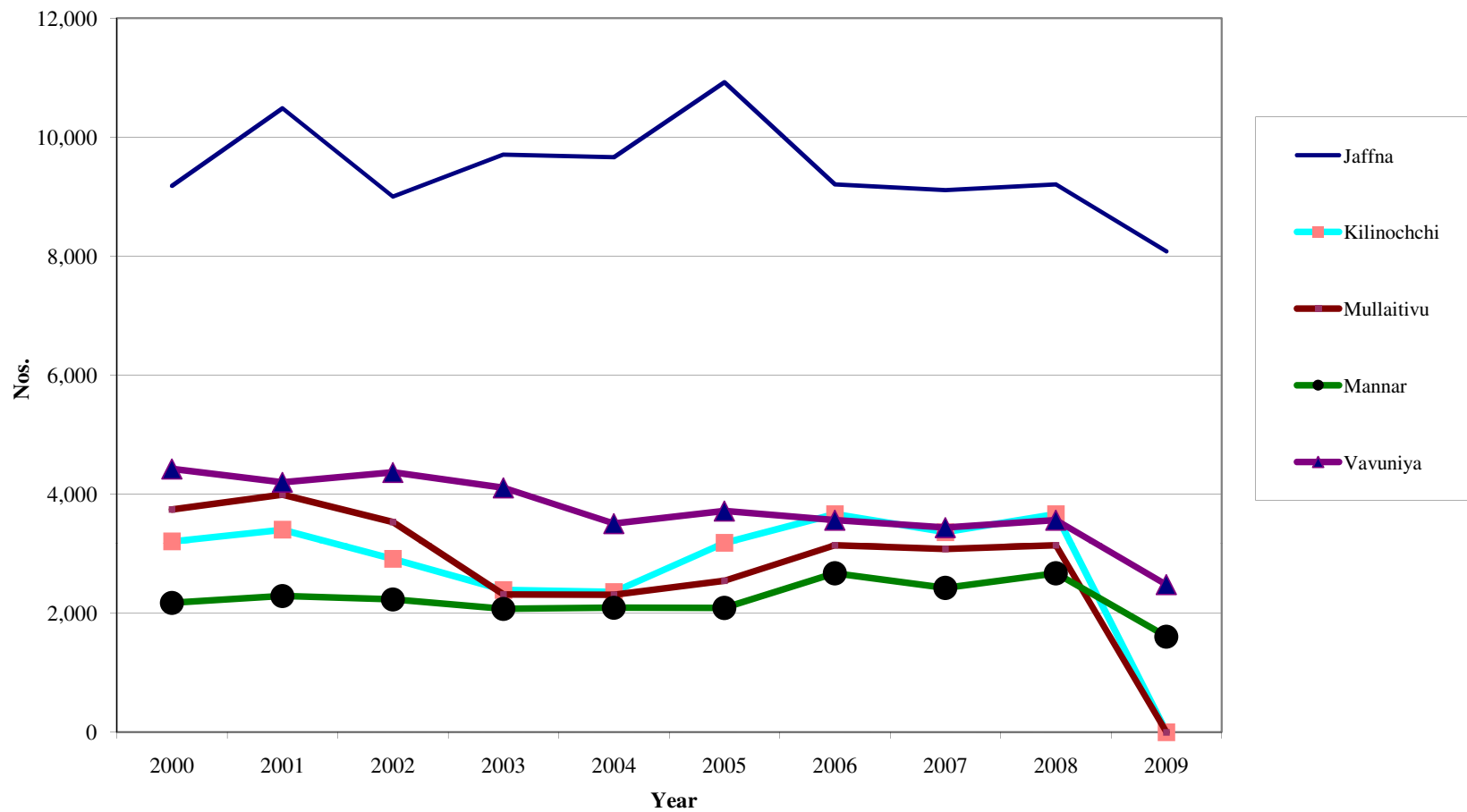


Table 17.12 SCHOOLS BY SIZE OF POPULATION, NP - 01.02.2010

(Nos)

District	Below 50	51-300	301-500	501-1000	1001-1500	Above1500	Sub-total	Temp-cloesd	Total
Jaffna	41	228	66	54	14	12	415	74	489
Kilinochchi	22	35	7	14	1	0	79	22	101
Mannar	21	22	7	13	3	3	69	8	77
Vavuniya	41	35	10	11	2	5	104	0	104
Mullaitivu	26	26	11	0	0	0	63	0	63
Total	151	346	101	124	20	20	730	104	834

Source: Ministry of Education, NP

** Mannar Zone , Vavuniya South Zone are considered in the respective Districts*

Table :17.13 NO OF STUDENTS IN SCHOOLS BY MEDIUM & SEX, NP - AS ON 01.02.2010

(National and Provincial)

(in Nos)

S.No	Districts	Students Number						Total
		Sinhala		Tamil		English		
		Boys	Girls	Boys	Girls	Boys	Girls	
1	Jaffna	0	0	59233	61439	915	928	122515
2	Kilinochchi	0	0	8858	9301	0	0	18159
3	Mullaitivu	0	0	4514	4592	0	0	9106
4	Mannar	0	0	13599	13620	76	89	27384
5	Vavuniya	1169	1203	14366	14821	152	215	31926
NP Total		1169	1203	100570	103773	1143	1232	209090

Source: Ministry of Education, NP

Table: 17.14 TEACHER CATEGORY BY DISTRICT, NP - 01.02.2010**(National and Provincial)**

(in Nos)

S.No	Districts	Graduate	Trained	Non Trained	Trainees	Others	Total
1	Jaffna	3,378	3,436	94	1	63	6,972
2	Kilinochchi	-	-	-	-	-	1,143
3	Mullaitivu	113	322	53	7		495
4	Mannar*	327	674	79	-	54	1,376
5	Vavuniya	528	1,398	40	-	-	1,966
	NP Total	4,346	5,830	266	8	117	11,952

Source: Ministry of Education, NP

Table 17.15 NUMBER OF HANDICAPPED CHILDREN BY DISTRICTS IN NP - 01.02.2010

(Nos)

Name of District	No.of Zones	Total No.of handicapped Childern learning in the normal classes with the other children
Jaffna	5	2377
Kilinochchi	1	NA
Mullaitivu	2	600
Mannar	2	52
Vavuniya	2	374
Total	12	

Source: Ministry of Education, NP

Table 17.16 PARTICULARS OF EDUCATIONAL DIVISIONS IN ZONES IN NP

S.No	District	Name of Zone	Education Division in the Zone
1	Jaffna	Jaffna	Jaffna Nallur Kopay
2		Valikamam	Uduvil Tellipalai Sandilipay Chankanai
3		Vadamarachchi	Point Pedro Karaveddy Maruthankerny
4		Thenmarachchi	Chavakachcheri
5		Island	Velanai Kayts Delft
6	Kilinochchi	Kilinochchi	Karachchi Kandawalai Poonagari Pallai
7	Mullaitivu	Mullaitivu	Puthukudiyiruppu Maritimepattu
8		Thunukkai	Thunukkai Manthai East Oddusuddan
9	Vavuniya	Vavuniya South	Vengalachcheddikulam Vavuniya South (Tamil) Vavuniya South (Sinhala)
10		Vavuniya North	Vavuniya North Omanthai
11	Mannar	Mannar	Mannar Nanaddan Musali
12		Madhu	Madhu Manthai West

Source : Ministry of Education, NP

Admin.& Local Govt

Chapter XVIII



Table: 18.1 GNN, D.S Division, PS, UC & MC BY DISTRICT IN NP

(Nos)

District	No.of.GNN Division	No.of.D.S.Division	No.Of PS	No.of UC	No.of.MC
Mullaitivu	127	5	4		
Vavuniya	102	4	4	1	
Mannar	153	5	4	1	
Kilinochchi	95	4	3		
Jaffna	435	15	13	3	1
Total	912	33	28	5	1

Source : Dept of LG - NP & Respective District Secretariat

Table :18.2 NAME AND LOCATION OF LOCAL AUTHORITIES BY DISTRICT IN NP

Se. No	District:	Name of the Local Authority	Location
1	Jaffna	Municipal Council	Jaffna
2		Urban Council,	Point pedro
3		Urban Council,	Chavakachcheri
4		Urban Council,	Valvettithurai
5		Pradeshiya sabha,	Valigamam S West
6		Pradeshiya sabha,	Delft
7		Pradeshiya sabha,	Velanai
8		Pradeshiya sabha,	Kayts
9		Pradeshiya sabha,	Karainagar
10		Pradeshiya sabha,	Nallur
11		Pradeshiya sabha,	Chavakachcheri
12		Pradeshiya sabha,	Valigamam West
13		Pradeshiya sabha,	Valigamam North
14		Pradeshiya sabha,	Valigamam South
15		Pradeshiya sabha,	Valigamam East
16		Pradeshiya sabha,	Vadamarachchi S W
17		Pradeshiya sabha,	Point pedro

Se. No	District:	Name of the Local Authority	Location
1	Vavuniya	Urban Council,	Vavuniya
2		Pradeshiya sabha,	Vavuniya S Tamil
3		Pradeshiya sabha,	Vavuniya S Sinhala
4		Pradeshiya sabha,	chettikulam
5		Pradeshiya sabha,	Vavuniya North
1	Mannar	Urbancouncil,	Mannar
2		Pradeshiya sabha,	Mannar
3		Pradeshiya sabha,	Musali
4		Pradeshiya sabha,	Nanaddan
5		Pradeshiya sabha,	Manthai West
1	Mullaithivu	Pradeshiya sabha,	Maritimepattu
2		Pradeshiya sabha,	Manthai East
3		Pradeshiya sabha,	Puthukkudieruppu
4		Pradeshiya sabha,	Thunukkai
1	Kilinochchi	Pradeshiya sabha,	Karachchi
2		Pradeshiya sabha,	Pachchilaipalli
3		Pradeshiya sabha,	Poonakari

Source: Dept. of Local Governement, NP

**Table: 18.3.1 POPULATION, AREA, SERVICES, INSTITUTION AND REVENUE
OF LOCAL AUTHORITIES - MULLAITIVU DISTRICT - 2009**

Description	Local Authorities				
	Unit	Thunukkai Pradeshiya Sabha	Maritimepatt u Pradeshiya Sabha	Manthai East Pradeshiya Sabha	Puthukudiyir uppu Pradeshiya Sabha
Population	No	24,965	55,809	24,298	115,605
No. of Members Elected	No				9
Area Square Kilometers	Sq.m.	326.3	728.6	494	968
Roads (km)					
(i) A Class	km				73.50
(ii) B Class	km				22.25
(iii) C Class	km				72.97
(iv) D Class	km		285.25		21.84
(v) E Class	Km	60.8		77.5	312.65
(vi) Others	km				60.88
Service Maintained by Local Authority					
Market	No				
Clinics	No				
Dispensaries	No				
Fair (Pola)	No				
No. of Stalls	No				
Others	No				
Institutions Maintained by Local Authority					
Libraries	No				
Water	No				
1. Stand Posts	No				
2. Tube Wells	No				
Public well	No				
Electricity	No				
Approved Cadre	No				
Cadre paid by the Local Authorities	No				
Existing	No				
Vacancies	No				

Source: R/ACLG., Mullaitivu

**Table: 18.3.2 POPULATION, AREA, SERVICES, INSTITUTION AND REVENUE
OF LOCAL AUTHORITIES - VAVUNIYA DISTRICT - 2009**

Description	Unit	Local Authorities				
		Urban Council, Vavuniya	Vavuniya South Tamil Pradeshiya Sabha	Vavuniya South Sinhala Pradeshiya Sabha	Vavuniya North Pradeshiya Sabha	Vengalacheddikul am Pradeshiya Sabha
Population	No	75,175	122,300	12,951	15,237	12,951
No. of Members Elected	No	11			13	
Area Square Kilometers	Sq.m.	22.5	588.20	188.50	497.69	188.50
Roads (km)						
(i) A Class	km	16				
(ii) B Class	km	9				
(iii) C Class	km	33.59	29.3	13.75	251.48	
(iv) D Class	km		375.12	197.25	3.5	
(v) E Class	km		217.45			
(vi) Others	km	37.38				
Service Maintained by Local Authority						
Market	No				4	
Clinics	No				3	
Dispensaries	No			1	1	1
Fair (Pola)	No					
No. of Stalls	No				9	95
Others	No			95		
Institutions Maintained by Local Authority						
Libraries	No			2	3	2
Water	No					
Stand Post	No			138		138
Tube wells	No				86	
Public wells	No			56	58	56
Electricity	No					
Approved Cadre	No			26	26	26
Cadre paid by the Local Authorities	No			26	3	26
Existing	No				15	
Vacancies	No			5	11	5

Source: R/ACLG, Vavuniya

**Table: 18.3.3 POPULATION, AREA, SERVICES, INSTITUTION AND REVENUE
OF LOCAL AUTHORITIES - VAVUNIYA DISTRICT - 2009**

Description	Local Authorities					
	Unit	Urban Council, Vavuniya	Vavuniya South Tamil Pradeshiya Sabha	Vavuniya South Sinhala Pradeshiya Sabha	Vavuniya North Pradeshiya Sabha	Vengalacheddikul am Pradeshiya Sabha
Revenue Collected by Local Authorities with a breakup					2,811,000	
1. Rate and Tax	Rs.					
2. Rent	Rs.			282,615.00	130,000.00	288,615.00
3. Trade Licence	Rs.			92,070.00	67,000.00	92,070.00
4. Service Charge	Rs.			171,400.00	80,000.00	171,400.00
5. Fines and Penalties	Rs.			465,250.00	100,000.00	465,250.00
6. Interest	Rs.			207,505.88	1,000,000.00	207,505.00
7. Lease (Market, Stalls)	Rs.				367,000.00	
8. Stamp Duty	Rs.					
9. Consolidated Rates	Rs.					
10. Entertainment Tax	Rs.					
11. Revenue Grants	Rs.			6,639,552.67		6,639,552.67
12. Other Revenue	Rs.				1,067,000.00	
Stamp Fees						
Property Tax						
1. Commercial	Rs.					
2. Residential	Rs.					
Industries	No					
Business	No				200	
Registered under Local Authority	No				150	

Source: Commissioner of Local Govt., NP.

**Table: 18.3.4 POPULATION, AREA, SERVICES, INSTITUTION AND REVENUE
OF LOCAL AUTHORITIES - MANNAR DISTRICT - 2009**

Description	Local Authorities					
	Unit	Mannar Pradeshya Sabha	Nanattan Pradeshya Sabha	Musali Pradeshya Sabha	Manthai West Pradeshya Sabha	Mannar Urban Council
Population	No		27607	8,367	46,639	
No. of Members Elected	No		9	9	7	
Area Square Kilometers	Sq.m.		256.1	474.25	1053.06	
Roads (km)						
(i) A Class	km					
(ii) B Class	km					
(iii) C Class	km			105	30.6	
(iv) D Class	km	124.84	6.68		135.3	
(v) E Class	km	124.84	140.19			
(vi) Others	km					
Service Maintained by Local Authority						
Market	No	1	2	1	3	
Clinics	No				2	
Dispensaries	No		1	1		
Fair (Pola)	No					
No. of Stalls	No	7	18	4	5	
Others	No					
Institutions Maintained by Local Authority						
Libraries	No	5	3	1	3	
Water	No					
1. Stand Post	No				55	
2. Public wells	No	72	142	75	295	
Electricity	No					
Approved Cadre	No	43	32	24	27	
Cadre paid by the Local Authorities	No	43	25	3	21	
Existing	No	5		15		
Vacancies	No		7	9	5	

Source: R/ACLG, Mannar

**Table: 18.3.5 POPULATION, AREA, SERVICES, INSTITUTION AND REVENUE
OF LOCAL AUTHORITIES - MANNAR DISTRICT - 2009**

Description	Local Authorities					
	Unit	Mannar Pradeshiya Sabha	Nanattan Pradeshiya Sabha	Musali Pradeshiya Sabha	Manthai West Pradeshiya Sabha	Mannar Urban Council
Revenue Collected by Local Authorities						
with a breakup						
1. Rate and Tax	Rs.	85,960.76	129,165.00			
2. Rent	Rs.	1,060,882.06	691,401.94	23,543.00	182,500.00	
3. Trade Licence	Rs.	145,135.00	270,860.00	11,400	6,900	
4. Service Charge	Rs.	187,675.00	100,980.00			
5. Fines and Penalties	Rs.	263,890.21	69,869.00			
6. Other Revenue	Rs.	105,204.63		12,900	1,370,257.39	
7. Forecast	Rs.					
8. Actual Collected	Rs.					
9. BIT	Rs.					
10. Exercise Duty	Rs.					
11. Motor Traffic Licence & Fees	Rs.					
12. Satmp Duty	Rs.		808,800.00			
13. Court Fees	Rs.					
14. Beef Stall	Rs.					
Property Tax						
1. Commercial	Rs.					
2. Residential	Rs.					
Industries	No					
Business	No	250				
Registered under Local Authority	No					

Source: Commissioner of Local Govt., NP.

**Table: 18.3.6 POPULATION, AREA, SERVICES, INSTITUTION AND REVENUE
OF LOCAL AUTHORITIES - KILINOHCHI DISTRICT - 2009**

Description	Local Authorities			
	Unit	Karachchi Pradeshya Sabha	Poonakari Pradeshya Sabha	Pachchilaipall ai Pradeshya Sabha
Population	No			12,405
No. of Members Elected	No			9
Area Square Kilometers	Sq.m.			167.7
Roads (km)				
(i) A Class	km			20
(ii) B Class	km			6.0
(iii) C Class	km			22
(iv) D Class	km			129
(v) Others	km			241.5
Service Maintained by Local Authority				
Market	No			3
Clinics	No			7
Dispensaries	No			2
Fair (Pola)	No			
No. of Stalls	No			
Others	No			
Institutions Maintained by Local Authority				
Libraries	No			3
Water	No			
1. Stand Posts	No			16
2. Public Wells	No			98
Electricity	No			
Approved Cadre	No			51
Cadre paid by the Local Authorities	No			2
Existing	No			
Vacancies	No			9

Source: R/ACLG, Kilinochchi

**Table: 18.3.7 POPULATION, AREA, SERVICES, INSTITUTION AND REVENUE
OF LOCAL AUTHORITIES - JAFFNA DISTRICT - 2009**

Description	Unit	Municipal Council, Jaffna	Valvettithurai, Urban Council	Chavakachcheri Urban Council	Point Pedro Urban Council	Velanai Pradeshiya Sabha	Kayts Pradeshiya Sabha	Delft Pradeshiya Sabha	Nallur Pradeshiya Sabha	Karainar Pradeshiya Sabha
Population	No	127,919	18,000	14,589	15,804	16,174	14,709	5,030	44,244	10794
No. of Members Elected	No	23	9			11	5	9	12	5
Area Square Kilometers	Sq.m.	20.25	5.36	19.4	11.65	93.89	45.11	47.16	20590	21.74
Roads (km)										
(i) A Class	km	7700	3.5	7.07					8.5	410
(ii) B Class	km	55500	0.5	11.98					8	6.7
(iii) C Class	km	75500		7.34					21.81	9.8
(iv) D Class	km		2.45	115.65	41.2		10.31		5.06	45.4
(v) E Class	km		6.25	18.29	24.13	209.1	105.91	13	48.33	33.5
(vi) Others	km		5.6					91.3	22.37	
Service Maintained by Local Authority										
Market	No	9	2	1	2		4	1	2	2
Clinics	No	10	1	3			8	2	4	
Dispensaries	No	10					2		4	
Fair (Pola)	No	2360								
No. of Stalls	No	65	2	131		13	35		817	
Others	No		16				22			
Institutions Maintained by Local Authority										
Libraries	No	5	1	3	1	5	4	2	3	2
Water		1600								1
1. Stand Posts	No	1073						42		
2. Public Wells	No	28	9	39	4	116	30	52	12	16
3. Tube Wells		29	1		2				19	
Electricity	No	1027					71			
Approved Cadre	No	1223	59	118	83	64	54	16	91	26
Cadre paid by the Local Authorities	No		66	81	3		54	15	35	
Existing	No	907	64	81	72	52	19	1	80	
Vacancies	No	379	7	38	11	12	2	2	12	6
Excess	No	32								

Source: Municipal Commissioner, R/ACLG, Jaffna

**Table: 18.3.8 POPULATION, AREA, SERVICES, INSTITUTION AND REVENUE
OF LOCAL AUTHORITIES - JAFFNA DISTRICT - 2009**

Description	Local Authorities								
	Unit	Municipal Council, Jaffna	Valvettithurai, Urban Council	Chavakachchery Urban Council	Point Pedro Urban Council	Velanai Pradeshiya Sabha	Kayts Pradeshiya Sabha	Delft Pradeshiya Sabha	Nallur Pradeshiya Sabha
Revenue Collected by Local Authorities with a breakup									
1. Rate and Tax	Rs.		461,725.00		7,595.00			110,643.00	2,846,956.02
2. Rent	Rs.		113,760.00		300,585.85			92,610.00	907,425.00
3. Trade Licence	Rs.		182,490.00		168,290.00			21,518.00	808,627.05
4. Service Charge	Rs.		27,751.00		48,159.30			968,348.00	238,089.00
5. Fines and Penalties	Rs.		5,159,900.00		123,216.85			570	2,381,802.62
6. Other Revenue	Rs.		155,484.00		194,603.00			555,243.00	1,706,894.12
7. Revenue Grants	Rs.		13,471,075.00		1,187,775.50				22,211,855.77
8.Grants	Rs.								
Deposit	Rs.		2,969,770.00		4,646,729.84				10,835,857.14
Market stalls Income	Rs.								
Market Tender for other Business	Rs.				159,200.00				
Rent for Quarters	Rs.								
Rent for Rest House	Rs.								
Entertainment Tax	Rs.								
Stamp Fees	Rs.								
Fine from Courts	Rs.								
Vehicle & Animal - Licences Fees	Rs.		2,980.00						38,095.00
Trade Licences			179,510.00						808,627.05
Advertisement Fees									
Service Fees			22,851.00						
Others									
Property Tax									
1. Commercial									
2. Residential			461,225.00		1,006,332.03				
Industries									
Business	Rs.								
Registered under Local Authority	Rs.								
Others									

Source: Commissioner of Local Govt., NP.

**Table: 18.3.9 POPULATION, AREA, SERVICES, INSTITUTION AND REVENUE
OF LOCAL AUTHORITIES - JAFFNA DISTRICT - 2009**

Description	Local Authorities								
	Unit	Vaikamam South West Pradeshiya Sabha	Vaikamam West Pradeshiya Sabha	Vaikamam South Pradeshiya Sabha	Vaikamam North Pradeshiya Sabha	Vaikamam East Pradeshiya Sabha	Chavakachcheri Pradeshiya Sabha	Vadamarachchi South West Pradeshiya Sabha	Point Pedro Pradeshiya Sabha
Population	No	56,520	50,886	51,495	24,153	75,984	53,520	45,625	57,059
No. of Members Elected	No	16	14	16	21	21		18	9
Area Square Kilometers	Sq.m.	55.238	47.3	33.26	58.5	102.2	200.09	65.9	220
Roads (km)									
(i) A Class	km		20					11.27	12
(ii) B Class	km		16.18					36.58	23.83
(iii) C Class	km		11.93	138.472		107.85	91.3	176.54	23.69
(iv) D Class	km		5.97	68.39		133.25	198.62	35.3	49.4
(v) E Class	km	156.153	166.273		185.45	45	427.18	1	91.3
(vi) Others	km		0.9		45			68.94	94.11
Service Maintained by Local Authority									
Market	No	9	9	5	4	10	3	8	7
Clinics	No	2			9	13	13	11	5
Dispensaries	No	1	3		2	2	3	3	1
Fair (Pola)	No								
No. of Stalls	No	7	2	107	21	824	1	65	226
Others	No						60		
Institutions Maintained by Local Authority		4							
Libraries	No		4	3	4	5	6	4	3
Water		18							
1. Stand Posts	No	14	93			5	12	25	
2. Public Wells	No		76	32	12	63	187	40	12
Electricity	No								
Approved Cadre	No	102	78	100	125	101	72	81	38
Cadre paid by the Local Authorities	No		71	100		52	8	71	
Existing	No	105	71	2			62	71	32
Vacancies	No	10	10	15	30	8	10	12	6
Excess	No	13						12	

Source: R/ACLG, Jaffna

**Table: 18.3.10 POPULATION, AREA, SERVICES, INSTITUTION AND REVENUE
OF LOCAL AUTHORITIES - JAFFNA DISTRICT - 2009**

Description	Local Authorities									
	Unit	Valikamam South West Pradeshiya Sabha	Valikamam West Pradeshiya Sabha	Valikamam South Pradeshiya Sabha	Valikamam North Pradeshiya Sabha	Valikamam East Pradeshiya Sabha	Chavakachcheri Pradeshiya Sabha	Vadamarachchi South West Pradeshiya Sabha	Point Pedro Pradeshiya Sabha	Karainagar Pradeshiya Shaba
Revenue Collected by Local Authorities with a breakup										
1. Rate and Tax	Rs.		1,649,632.84	1,168,071.58	110,337.43	84,578.00	9,887.73	198,363.84	48,166.30	59,645.00
2. Rent	Rs.		223,095.00	2,243,448.25	98,596.43	39,378.00	400,140.00	4,625,005.25	1,084,263.35	266,840.00
3. Trade Licence	Rs.		520,152.00	825,230.00	279,440.38	432,390.00	226,180.00	466,188.00	109,892.96	109,996.00
4. Service Charge	Rs.		186,772.92	230,716.00	111,157.80	473,728.00	97,391.00	537,847.02	2,246,318.40	103,206.00
5. Fines and Penalties	Rs.		1,489,137.13	2,302,310.00	15,006.30	33,345,691.00	26,387.75	91,157.32	1,769,819.63	950.00
6. Other Revenue	Rs.		484,559.98	238,075.50	2,147,889.40	5,434,847.00	16,308,008.88	145,311.00	296,961.79	601,396.00
7. Revenue Grants	Rs.		16,348,828.19	22,274,237.84	23,959,162.94	3,111,130.00	1,402,966.66	1,011,268.69	1,343,664.00	5,644,239.00
8.Grants	Rs.									
Deposit	Rs.		7,253,851.75	136,110,959.48	3,472,570.97	6,934,035.00	9,266,851.30	4,786,455.06	5,229,691.02	
Market stalls Income	Rs.									
Market Tender for other Business	Rs.		3,834,997.81	8,442,249.00					515,450.00	
Rent for Quarters	Rs.									
Rent for Rest House	Rs.									
Entertainment Tax	Rs.									
Stamp Fees	Rs.			525.00				6,274,299.00	6,597,320.00	
Fine from Courts	Rs.				1,424,633.68					
Vehicle & Animal - Licences Fees	Rs.		32,172.00		54,962.00		7,916.00	6,875.00		
Trade Licences				1,200.00	279,440.80		226,180.00			
Advertisement Fees										
Service Fees			186,772.92	230,716.00	111,157.80		97,391.00			
Others										
Property Tax										
1. Commercial			487,980.00							
2. Residential			1,284,077.84	1,030,578.58	55,375.43	588,482.81				
Industries			4	3	82					
Business	Rs.		811	1,200	417	824.00				
Registered under Local Authority	Rs.			1,200	499		421.00			
Others										

Source: Commissioner of Local Govt., NP.

Table 18.4 Particulars of Channels in Local Authority by Districts

District	Name of Local Authority	Class of Channel				LA		Number of Channel						Length					
		RDA	RDD	Joining with RDA	Joining with RDD	Main Channel	Sub Channel	RDA	RDD	Main Channel	Sub Channel	Joining with RDA	Joining with RDD	RDA	RDD	Main Channel	Sub Channel	Joining with RDA	Joining with RDD
Jaffna	Municipal Council	-	-			√	√			128	73					21.656	32.946		
	Urban Council - Valvettiturai			√	√							4	2					1037m	600m
	Urban Council - Point Pedro	√					√	1		2				0.48Km		2.355 Km			
	Urban Council - Chavakachcheri						√			4						780m			
	Pradeshiya Sabha - Point Pedro	√						3						750m					
	Pradeshiya Sabha - Valikamam East	√	√				√	28	16	12				520m	180M	6994m			
	Pradeshiya Sabha - Valikamam West						√			4						1260M			
	Pradeshiya Sabha - Valikamam South West													Pending	Pending	Nil			
	Pradeshiya Sabha - Kayts						√			1						1250m			
	Pradeshiya Sabha - Karainagar	√					√	1		1				300m		700m			
	Pradeshiya Sabha - Island South						√												
	Pradeshiya Sabha - Chavakachcheri	√					√	1		17				550M Kaithady		7650M Kaithady			
	Pradeshiya Sabha - Valikamam South						√			2						3.8m			
	Pradeshiya Sabha - Vadamarachy South West						√			23						11710m			
Pradeshiya Sabha - Vali. North	√						3						3500m						
Kilinochchi														A - Class 106.05Km	Kandawalai - 44.76 Km				
	Pradeshiya Sabha - Karachchi	√	√											B - Class 57.21 Km	Karachchi - 102.88 Km				
Mullaitivu	Pradeshiya Sabha - Puthukkudigiruppu	√						2		3				1 1/2 Km		1Km			
Vavuniya	Pradeshiya Sabha - Vavuniya North									1						500m			

Source Dept. of Local Government, NP

Table 18.5 Mother & Child Care Unit in Local Authorities by Districts

District	Local Authority	No of Mother & Child Care Unit
Jaffna	Municipal Council - Jaffna	10
	Urban Council - Valvettithurai	1
	Urban Council - Point Pedro	4
	Urban Council - Chavakachcheri	3
	Pradeshiya Sabha - Nallur	4
	Pradeshiya Sabha - Point Pedro	5
	Pradeshiya Sabha - Valikamam East	13
	Pradeshiya Sabha - Valikamam West	10
	Pradeshiya Sabha - Vali. South West	14
	Pradeshiya Sabha - Kayts	5
	Pradeshiya Sabha - Delft	2
	Pradeshiya Sabha - Karainagar	NA
	Pradeshiya Sabha - Island South	2
	Pradeshiya Sabha - Chavakachcheri	13
	Pradeshiya Sabha - Vali. South	NA
	Pradeshiya Sabha - Vadamarachchy South West	11
	Pradeshiya Sabha - Vali.North	6
Kilinochchi	Pradeshiya Sabha - Karachchi	45
	Pradeshiya Sabha - Pachchilaipalli	7
	Pradeshiya Sabha - Poonakary	9
Mullaitivu	Pradeshiya Sabha - Maritiméattu	1
	Pradeshiya Sabha - Puthukkudigiruppu	NA
	Pradeshiya Sabha - Manthai East	NA
	Pradeshiya Sabha - Thunukkai	NA
Vavuniya	Urban Council - Vavuniya	4
	Pradeshiya Sabha - Vavuniya North	1
	Pradeshiya Sabha - Vavuniya South Tamil	11
	Pradeshiya Sabha - Vavuniya South Sinhala	1
	Pradeshiya Sabha - Vengalacheddikulam	NA
Mannar	Urban Council - Mannar	1
	Pradeshiya Sabha - Nanattan	NA
	Pradeshiya Sabha - Mannar	1
	Pradeshiya Sabha - Musali	NA
	Pradeshiya Sabha - Manthai West	2

Source Dept. of Local Government, NP

Table 18.6 Community Centers in Local Authorities by Districts

District	Local Authority	No of Community Centers
Jaffna	Municipal Council - Jaffna	72
	Urban Council - Valvettithurai	16
	Urban Council - Point Pedro	16
	Urban Council - Chavakachcheri	21
	Pradeshiya Sabha - Nallur	44
	Pradeshiya Sabha - Point Pedro	65
	Pradeshiya Sabha - Valikamam East	112
	Pradeshiya Sabha - Valikamam West	77
	Pradeshiya Sabha - Vali, South West	80
	Pradeshiya Sabha - Kayts	14
	Pradeshiya Sabha - Delft	11
	Pradeshiya Sabha - Karainagar	14
	Pradeshiya Sabha - Island South	37
	Pradeshiya Sabha - Chavakachcheri	45
	Pradeshiya Sabha - Vali, South	57
	Pradeshiya Sabha - Vadamarachchy South West	11
	Pradeshiya Sabha - Vali.North	43
Kilinochchi	Pradeshiya Sabha - Karachchi	64
	Pradeshiya Sabha - Pachchilaipalli	20
	Pradeshiya Sabha - Poonakary	23
Mullaitivu	Pradeshiya Sabha - Maritimepattu	26
	Pradeshiya Sabha - Puthukkudigiruppu	17
	Pradeshiya Sabh - Manthai East	NA
	Pradeshiya Sabha - Thunukkai	7
Vavuniya	Urban Council - Vavuniya	53
	Pradeshiya Sabha - Vavuniya North	11
	Pradeshiya Sabha - Vavuniya South Tamil	36
	Pradeshiya Sabha - Vavuniya South Sinhala	NA
	Pradeshiya Sabha - Vengalacheddikulam	19
Mannar	Urban Council - Mannar	NA
	Pradeshiya Sabha - Mannar	8
	Pradeshiya Sabha - Musali	NA
	Pradeshiya Sabha - Nanattan	7
	Pradeshiya Sabha - Manthai West	4

Source Dept. of Local Government, NP

Banking

Chapter XIX



Table: 19.1 BANKS BY DISTRICT IN NP - 2009

(in Nos)

District	Bank of Ceylon		People's Bank		Hatton National Bank		Commercial Bank		Seylan Bank		National Saving Bank	
	Main	Extension Office	Main	Branch	Main	Branch	Main	Branch	Main	Branch	Main	Branch
<i>North</i>	17	22	20	14	7	2	0	8	3	2	0	14
Jaffna	12	13	13	11	5	2		6	2	2		11
Kilinochchi	2	1	2									1
Mannar	1	5	2	1	1			1				1
Mullaitivu	1		2									
Vavuniya	1	3	1	2	1			1	1			1

Source: Respective Banks

Table: 19.2 CO - OPERATIVE RURAL BANKS BY ACCD DIVISION IN N.P - 2009

ACCD Division	No. of Banks	Total No. of Accounts	Savings (in Mn)	Fixed Deposit (in Mn)
Jaffna	34	198281	311.4	318.7
Kilinochchi				
Mannar	1	11,472	10.7	2.8
Mullaitivu				
Vavuniya	4	11,771	281.9	0.0
Total	39	221,524	604.1	321.5

Source: Department of Co-operative Development, NP

Others

Chapter XX



Table: 20.1. INTERNATIONAL N.G.OO - MULLAITIVU DISTRICT 2007

S. No.	Name of N.G.OO	Sub Office Adress	Head Office Address	Telephone No.
1	CARE	Mamoolai, Mulliyawalai	Kandy Road, Paranthan	
2	FORUT	Thannoyoothu, Mulliyawalai	Kandy Road, Paranthan	021-2285808
3	UNDP		Kuumarasamy Road, Ganeshapuram	021-2285703
4	United Nations Children's Fund (UNICEF)		Kuumarasamy Road, Ganeshapuram	021-2285803
5	D.R.C		Uruthirapuram Road, Kilinochchi	
6	S.E.E.D	Chilawaththai, Mullaitivu		
7	Oxford Committee for Famine Relief (OXFAM)		Kanagapuram, Kilinochchi	021-2285794
8	IOM		Kandy Road, Kilinochchi	021-2285903
9	World Vision		Kandy Road, Kilinochchi	021 - 2285930
10	Sewa Lanka Foundation	Theerthakkarai, Mullaitivu	Kilinochchi	
11	UNHCR		Kandy Road, Kilinochchi	021 - 2285722
12	WUSC		Ananthapuram, Kilinochchi	024 - 2223720
13	WFP	Mulliyawalai, Mullaitivu	Kandy Road, Kilinochchi	021 - 2285733
14	Z.O.A		Kandy Road, Kilinochchi	021-2285903
15	UNOPS		Kilinochchi	021 - 2285870
16	German Red Cross	Puthukkudigiruppu, Mullaitivu	Kandy Road, Kilinochchi	
17	CARITAS	Selvapuram, Mullaitivu	Thirunagar, Kilinochchi	021-2285805
18	ICRC	Puthukkudigiruppu	Mallavi	021 - 2285940
19	Save the Children		Kandy Road, Kilinochchi	021 - 2285797
20	Norwegian Refugee Council		Vavuniya	
21	GTZ		Umaiyalpuram, Paranthan	

Source: Statistical Hand Book - 2008, District Secretariat, Mullaitivu.

Table: 20.2.1 LOCAL N.G.OO - VAVUNIYA DISTRICT - 2009

S/No.	Name of NGOO	Key Contact Person	Address	T.Phone No.	E-mail Address	Reg.No
1	Child Care Women Development Centre (CCWDC)	Sr. K.Rita, Project Co-ordinator	2nd Cross Street, Koomankulam, Vavuniya	024-2224374, 024-2220332	srrita@sltnet.lk	Regd.My of Social Welfare
2	Claret Rehabilitation of Differently Able (CLAROD)	Fr.Christy John cmf District Coordinator	3rd lane, 3rd mile post, Nelukkulam, Vavuniya	024-5672711, 077-5534234		
3	Centre for Human Development (CHD)	Mr.B.Pais District Co-ordinator	Vicks Kaaddu Road, Rasendrankulam, Vavuniya	077-6145506	cfhdpodi@srilanka.net	Social Act of 1980
4	Community Development Organization (CDO)	S.N.G.Nathan President	No 277, 2nd Cross Street Vavuniya	024 - 2222670		V/DL/22
5	Centre for Women Development Rehabilitation (CWDR)	Ms.S.Pathmawathy Co-ordinator	Periyakulam, Kanagarayankulam, Omanthai			V/DL/08
6	Community Technical Education Centre (COMTEC)	Mr.T.Kirubakaran Project Manager	Industrial Estate, Poonthoddam, Vavuniya	024-2221208	pmcomtec@yahoo.com	NEP/DS/SS/01
7	Community Trust Fund (CTF)	Mr.M.Nihamath Programme Director Mr.R.P.Shanmugam Asst.Field Co-ordinator	P.O.Box 5, Kaddumankulam Rd, Putttalam, 146/2, Goodshed Road, Vavuniya	024-2221127		Social Service 0135
8	Emace Foundation of Sri Lanka	Mr.Gugathasan, Sajanthan, Legal Co-ordinator	Koomankulam Road, Nelukkulam, Vavuniya	024-22224140, 011-2625422		V/DL/14
9	Family Rehabilitation Centre (FRC)	Mrs.R.Nanthakumar, Zone Co-ordinator	395/59, Joseph Vas lane, Rambaikulam, Vavuniya	024 - 2223477	fresl@sl.lk	Act No 17 of 1982
10	Federation of Institution for Rural Management (FIRM)	Mr.M.S.N.Nazar, President	No.100, Temple Road, Kurumankadhu, Vavuniya	024-4920389	firmngo@yahoo.com	DSV/NEP/SS/56/V/ DL/01
11	Federation of Social Development Organization (FOSDO)	Co-ordinator	Tharanikkulam, Sasthirikoolankulam, Vavuniya	024-4920446		V/DL/23
12	Miracle Family Care	Rev.David Loganathan District Coordinator	No 36, Kaththarsinnakulal, Vavuniya		pastordavid@msn.com	
13	National Gender and Community Development Organization (NGCDO)	Mr.V.C.Mahendiran Project Director	Pillaiyar Kovilady, Mathavuvaithakulam, Vavuniya	024-5671338 0602240157	n-gacdo@hotmail.com	VCK/DS/VO/002/V/ DL/03
14	NEPPON	Mr.A.Indika Samankumara, Executive Director	No.93/1, Dambulla Road, Naula, Matale,	0777-212269 066-2247301		V/DL/16
15	Nedunkerny Development Rehabilitation Organization (NDRO)	Mr.M.Kugathash, President	Nainamadu, Nnedunkerny, Vavuniya			V/DL/07
16	OFERR (CEYLON)	Ms.S.Mariyathasan President	271,C2, Paddanicheoor, Mannar Road, Vavuniya	024-4589969 077-3590641	oferrvavuniya@sltnet.lk	V/DL/21

Source: Statistical Hand Book - 2009, District Secretariat, Vavuniya.

Table: 20.2.2 LOCAL N.G.OO - VAVUNIYA DISTRICT - 2009

S/No.	Name of NGOO	Key Contact Person	Address	T.Phone No.	E-mail Address	Reg.No
17	Population Services Lanka (PSL)	Mr.K.S.Kumarasamy Project Manager	07,Rayadurai road ,Vairawapuliyanakulam Vavuniya.	024-22 20519	psl@colombomail.lk	Social Services FL 1367
18	Pre School Education Development Centre	Mr.A.Vinayagamoorthy President	69, Temple Road, Kurumankadhu, Vavuniya	0777-114400		V/DL/12
19	Rainbow Rehabilitation Organization (RRO)	Mr.N.P.M. Mubarak, Director	Kappugollewa Road, Horowapothana	025-49000820 071-8272150	rrorainbow@yahoo.lk	
20	Rural Development Foundation RDF - TRC	Mr.U.M. Kuthoos Dist.Co-ordinator	Kandy Rd, Thekkawatta, Vavuniya	024-22 22962		11/4/22/2103(1984)
21	SANASA, (Vavuniya District Thrift & Credit Co-operative Societies Union Ltd.)	Mr.N.Sureshkumar District Manager	Good Shed Rd, Vavuniya	024-22 22341		Regd.my of Social Welfare
22	Sarvodaya Shramadhana - Sangamaya	Ms.Shanmugam Nagalogini District Co-ordinator	Moonrumurippu, Kandy Rd, Vavuniya.	024-22 23019	vavuniya@sarvodayalanka.org	Regd.my of Social Welfare
23	Social Economic Development Research Centre (SEDRC)	Mr.K.Suthakaran Secretary	5th Lane, Paddanichchoor, Vavuniya.	024-22 22924 024-22 22466		DSV/NEP/SS/55
24	Sewalanka Foundation (SLF)	Mrs.Anet Premalatha Royce Deputy Director Special Project	51, Vairavar Kovil Road, Vavuniya	024-22 24469	spdnorth@sewalanka.org	Regd.my of Social Welfare
25	Social Eco. & Environ. Developers (SEED)	Mr.P.Narasingam Chairman	P.O Box 05, Vavuniya, Vinayagar Vidyalaya Road, Ganeshapuram Vavuniya.	060-2244036	seedva@sitnet.lk	N(A)549
26	Sri Lanka Red Cross Society (SLRCS)	Mr.P. Sathiyalingam Chairman	Off Park Rd, Vavuniya.	024-22 22447		Regd.My of Social Welfare
27	Survivors Associated (SA)	Mr.V.K.Moorthy Field Officer	325 A, Kandy Road, Thekkawatta, Vavuniya	011-2738313 024- 4920300	surso@ziynet.co	NAS23(23/1/96)
28	Volunteer Organization for Social Development (VOSD)	Dis Coordinator	No 15, 3rd lane, Veppankulam, Vavuniya	024-4901115		
29	V/Women's Development Centre (V/WDC)	Mrs.Indrani Mahalingam Coordinator	416, Horowapothana Road, Vavuniya	024-2220672	vavuniyawdc@yahoo.com	V/DL/09
30	Y-GRO Ltd	Mr.A.Suthaharan Centre Programme Coordinator	79, Model Tennement Rd, 4th Lane, Kurumankadu, Vavuniya	024-2225119 077-3410231	ygrovcsc@gmail.com	
31	Voluntary Organization for Vulnerable Community Development (VOVCOD)	Mr.S.M.Thilagarajah, Dis Coordinator	No 404, Mannar Road, Veppankulam, Vavuniya	024-2245753 077-6447897	vovcodvavuniya@gmail.com	
32	Vavuniya Development Rehabilitation Organization (VDRO)	Mr.K.Rajaratnam Co-ordinator	Kanakarayankulam, Vavuniya			V/DL/09
33	NGO Consortium	President Mr.P.Narasingam	49/27,1st Lane, Temple Road, Kurumankadu	024-589290	vanco@sit.net.lk	V/DL/20
34	SMART	President	45/14, Jayasinga mawatha, Kadawatha			

Table: 20.2.3 INTERNATIONAL NGOO - VAVUNIYA DISTRICT - 2009

S/No.	Name of NGOO	Key Contact Person	Address	T.Phone No.	E-mail Address	Reg.No
1	Association of Medical Doctors of Asia (AMDA)	Ms.Eiko SOGAWA Project Director	09th Lane, Vairavarpuliyankulam	024-2224464 024-4588228		V/DL/19
2	ACTED	Ms.A.M.C.Pleyne Emergency Project Manager	57/9,Aathy Vinayagar lane, Vairavarpuliyankulam	024-2221914	sebastien.lambroschini@acted.org	
3	CARE International	Mr.Donald Lees Area Director	Vavuniya	025-4588657 024-2224074	vniya@care.lk	Regd.My of Social Welfare
4	CESVI World Aid		20/23,Thonikal, Luxapana, Vavuniya	770868312	vavuniyaisrilanka@cesvi.org	
5	Danish Refugee Council (DRC)	Mr.Allen Jellich, Country Representative	No. 77, 1st Cross Street, 1st Floor	025-2222147	senthoran@drc-lk.org	Regd.My of Social Welfare
6	FORUT	Mr.P.Sivapalan, Team Leader	88, 3rd lane,Off Kandy Road, Sinthamani Pillaiyar temple View, Vavuniya	024-2222287 024-2220608	ame@forut.lk pcvavuniya@forut.lk	Regd.My of Social Welfare
7	GTZ	Mr.K.Sathasivam, Office Manager	No.30A Temple Road, Kurumankadhu, Vavuniya	024-4589841		Regd.My of Social Welfare
8	Handicap International	Ms.Sasha Ekanayake Regional Coordinator	No 12, Kathiresu Road, Vairavarpuliyankulam, Vavuniya	024-5673269 024-4589038 024-2222859		
9	ICRC	Mr.Z.A.Daria MATGA Head of sub Deligation	Model Tenement Road, 4th lane, Kurumankadhu, Vavuniya	024-2222875		Regd.My of Social Welfare
10	Norwegian Refugee Council (NRC)	Mr.Francis Adalbert Ragel, Office Manager	79B, 1st Cross Street, Vavuniya	024-2222747	francis@nrc.lk	V/DL/18
11	Kings Palace Mountain Child Care	Dr. N.Somabala Director	37,3rd lane, Paddanichoer, Vavuniya		kingsoma@gmail.com	
12	OXFAM	Mr.N.Ravikumar, Programme Officer	45/10, Jaffna Road, Vavuniya Paddanichoer, Vavuniya	024-2220374 024-2222322	oxpova@eureka.lk	N.L
13	Sarvatra Technical Consultants	Operation Officer	Salambaikulam, Vavuniya	024-4020206		
14	Save the Children (SciSL)	Mr.S.J.A.Ashokkumar District Manager	68,Vairavar Kovil Road, Vairavarpuliyankulam	024-2222552 024-2222863	sangar@savethechildren.lk	Regd.My of Social Welfare
15	SHADE	Mr.Mugunthan Chairman	271/4, Mannar Road, Vavuniya	024-2222864 024-2221443		V/DL/15
16	Solidar / Norwegian People's Aid	Project Manager	No14, 4th lane, Vairavarkovil Road, Vairavarpuliyankulam, Vavuniya	024-4920799 024-2224633		
17	United Methodist Committee on Relief (UMCOR)	Mr.Bharat Pathak Field Co-ordinator	No14, 4th lane, Vairavarkovil Road, Vairavarpuliyankulam, Vavuniya	024-5672440 024-2221290		
18	Volunteer Organization for Social Development (VOSD)	Distrect Coordinator	No 15, 3rd lane, Veppankulam, Vavuniya	024-4901115		
19	World University Service of Canada (WUSC)	Mr.P.Sathyaseelan Senior Programme Officer	110,Model Tenement Road, 4th lane, Kurumankadu	024-2223720 024-2223222	vavuniya@wusc.lk mannar@wusc.lk	Regd.My of Social Welfare
20	World Vision (WVL)	Mr.G.D.Niles Zonal Manager - North	40/3.Outer Circular Road, Vavuniya	024-2225200	sri_lanka@wvl.org	V/DL/17
21	Japan International Cooperation Agency (JICA)	Mr.Nishimarushu Programme Co-ordinator	23, Model Tenement Road, 4th lane, Kumankadhu	024-2222569 077-3056428	Nishimaru.shu@jica.90jp	
22	Family Planning Association (FPA)	Mr.Anura Priyaratna District Programme Manager	Alokaya Resource Centre, 99, Station Road, Vavuniya	024-2221470		
23	Canan Peace Prayer Mission (CPPM)	Rev.Reggie Ebenezer,	33/5, 2nd Cross Street, Alwiss Town, Hendela, Wattala	011-2931734	cannan@sit.lk	
24	Alliance Development Trust	Mr.Abrabam Ragulan Team Leader	32, Ebenezer Place, Dehiwala	024-5672456		
25	RELIEF International	Mr.K.Varatharajah Programme Co-ordinator	No 01, Amman Kovil Street, Pandarikulam, Vavuniya	024-2220545		
26	MSF(H)	Ms.Anne Marie Head of the Mission	50/15, Temple Road, Kurumankadu, Vavuniya	024-2220381		
27	Japan Emergency NGOO (JEN)	Mr.V.Niranjan	41,4th lane, Model Tenement Road, Kurumankadhu,Vavuniya	024-7451070	vavuniya@jen-npo.org	

Table 20.2.4 UN Agencies - VAVUNIYA DISTRICT - 2009

UN Agencies

S/No.	Name of NGOO	Key Contact Person	Address	T.Phone No.	E Mail Address	Reg.No
1	Food & Agriculture Organization (FAO)	Mr.Satkunam District Officer	99/4,Station Road, Vavuniya	024-2224555	vavuniya.fao@gmail.com	
2	International Labour Organization (ILO)	Mr.Thabesan,Assit.Field Officer	99/4 Station Road, Vavuniya	024-2220634	thabesan@gmail.com	
3	UNHCR	Mr.Mohammed Karimul Huq Head ofsub Office	Kurumankadu, Vavuniya	024-22 22550 024-22 22024		Regd.M/Social Welfare.
4	UNICEF	Mr.Igulu David Head of Zone Office	16, Temple Rd, Kurumankadu, Vavuniya	024-4588007 024-22 23485		Regd.M/Social Welfare.
5	UNDP	Mr.K.Kamalathas Head of Field Office	19, Temple Rd, Kurumankadu, Vavuniya	024-22 20610 024-22 20611		Regd.M/Social Welfare.
6	United Nation Office for Project Services (UNOPS)	Mr.P.Ganeshwaran, Area Engineer	No 30, Temple Road, Kurumankadhu, Vavuniya	024-4588077	gngeswarannp@unops.org.lk	
7	United Nation Office for the Co-ordination of Humanitarian Affairs (UNOCHA)	Mr.Justin Francis GIS/Data Base Assistant	No 20, Temple Road, Kurumankadhu	024-4922044	unocha.vavuniya@gmail.com	
8	WFP	Mr.S.Punniyaseelan Asst.Programme Officer	29/2, Temple Rd, Kurumankadu, Vavuniya	024-22 21781 024-22 22950		Regd.M/Social Welfare.
9	IOM	Mr.A.L.Jesurajah Head of Sub Office	No.30,Model Tenement Road, 4th Lane, Kurumankadu, Vavuniya	024- 2225107		

Source: Statistical Hand Book - 2009, District Secretariat, Vavuniya.

Table: 20.3.1 LOCAL NGOO - MANNAR DISTRICT - 2008

S/No.	Name of NGOO	Key Contact Person	Address	T.Phone No.
NATIONAL AGENCIES				
1	World Vision Lanka	ADP - in-Charge	87, Velankanni st , Mannar	023-22 32298, 023-22 32691
2	Sevalanka Foundation	District Director	64, Esplanade Rd, Moor Str, Mannar	023- 2222702
3	Population Service Lanka	District Co-ordinator	No 5, Station Road, Mannar	023 - 2222083
4	Lanka Jathika Sarvodaya Shramadana Sangamaya	District Co-ordinator	1st Cross Street, Pettah, Mannar	023-22 22374
5	Sri Lanka Red Cross Society	Chairman	Field Street, Mannar	023 - 2222277
6	Survivors Associated	District Co-ordinator	696, Uppukulam, Mannar	023- 2222530
7	Rural Development Foundation	District Co-ordinator	Pettah, Mannar	023-22 22375
8	Family Rehabilitation Centre	District Co-ordinator	Field Street, Mannar	023 - 2222804
9	Community Trust Fund	Project Co-ordinator	No. 30 Esplanade Rd , Mannar	023-22 22501
10	Consortium of Humanitarian Agencies	District Officer	57, Main Street, Mannar	023-2222310
11	OFERR Organization for Eelam Refugees Rehabilitation (Ceylon)	The District Coordinator	59, Main Street, Mannar	023 - 2250550
12	Centre for Social Assessment	District Coordinator	Kasmeer Road, Uppukulam, Mannar	023 - 2250077
13	Lanka Evangelical Alliance Development Service	The Team Leader	LEADS, Madhukarai, Nanattan	023 - 2222677
14	Arbeiter - Samariter -Bund Deutschland e.v. Sri Lanka	The Head of Mission	150, St. Joseph Lane, Pettah, Mannar	023 - 2222012
15	J.R.S		J.R.S Thalaimannar Road, Mannar	023 - 2250602
16	Citizens' Committee	Chairman	No, 63, Main Street, Mannar	023 - 2222038
17	Solidar	Field Coordinator	No 34/8, Thetkiluppakulam, Velikulam, Vavuniya	024 - 4921844
LOCAL AGENCIES				
1	Mannar District NGOO Consortium	President	Stadium Junction, Mannar	023-22 22186
2	Mannar Association for Relief & Rehabilitation (MARR)	President	MARR, Main Street, Mannar	023-22 22113
3	Valvuthayam	Director	Main Street, Mannar	023-22 22140, 023-22 22893
4	Resources for Peace and Reconciliation	Co-ordinator/Team Leader	RPR, 259, Moor Street, Mannar	023-22 22325
5	Seed Producers' Association of Mannar District	President	Rice Mill, Moor Street, Mannar	023 - 2222412
6	Socio Protection and Environs Care Consociation	President	SAVUNDRA Villa, Main Street, Mannar	023-2250555, 060 - 2230253
7	Familian'-Psycho Social Rehabilitation Centre		Holy Family Convent, Mannar	023-2222366
8	Peace Development Foundation	President	SPECC office, Main Street, Mannar	023-2250522
9	Mannar Women's Development Foundation	President	Pallimunai Road, Mannar	023 - 2250802
10	Psycho - Social Support Programme (PSP) with IWTHI Trust		Pesalai, Mannar	011 - 2255960
11	YGRO Ltd	The Co - ordinator	Main Street, Sinnakadai, Mannar	023 - 2222295 023 - 2222959
12	Mannar Association for Rehabilitation of Differently Abled People (MARDAP)	The Director	MARDAP, Familion Vasantham, Field Street, Mannar	023 - 2250709
13	Volunteer Organization for Social Development (VOSD)	District Coordinator	No.93, 2nd Lane, Moor Street, Mannar	077 - 6567796

Source: Statistical Hand Book - 2009, District Secretariat, Mannar.

Table: 20.3.2 LOCAL NGOO - MANNAR DISTRICT - 2008

S/No.	Name of NGOO	Key Contact Person	Address	T.Phone No.
14	Rural Economic Education and Rehabilitation Development	President	Andankulam, Adamban	
15	Centre for Women Development and Rehabilitation		Vaddankandal, Mannar	
16	North East Development Rehabilitation Organization	Co-ordinator	Illuppaikadavai, Mannar	
17	Manthai West Development Organization	President	Vidaththaltivu	
18	Iranai Illupaikulam Development Rehabilitation Centre	President	Iranai Illupaikulam, Madhu Church	
19	Working Women's Development Organization		sahaya Road, Adampan	
20	Mannar Development and Rehabilitation Organization	Co-ordinator	MDRO, Madhu Church	
21	Women Development Rehabilitation Organization	Co-ordinator	Periyamadu, Madu Church	

Source: Statistical Hand Book - 2009, District Secretariat, Mannar.

Table: 20.3.3 INTERNATIONAL NGOO - MANNAR DISTRICT - 2008

S/No.	Name of NGOO	Key Contact Person	Address	T.Phone No.
UN AGENCIES				
1	United Nations High Commissioner for Refugees	The Head Satellite Officer	UNHCR, Thalvupadhu Road, Mannar	023 - 22 32380
2	Food and Agricultural Organisation	The National Programme Co-ordinator	UNDP Promises, Pallimunai Road, Uppukulam, Mannar	024 - 222 4267
3	UNICEF	The Project Officer	Children Affected by Armed Conflict, UNICEF 16, Temple Road, Kurumankadu, Vavuniya	024-222 3845
4	World Food Programme	The Head	30, Temple Road, Kurumankadu, Vavuniya	024-222 1782
5	United Nations Development Programme	Programme Officer	Pallimunai Road, Uppukulam, Mannar	023-225 0035, 023-225 0036
6	International Organization for Migration	The District Officer	St, Thomas Lane	060 - 2250075 023 - 2050309
7	International Labour Organization	The Field Coordinator	ILO,UNDP Promises, Pallimunai Road, Uppukulam, Mannar	023 -2250544
INTERNATIONAL AGENCIES				
1	CARE International Sri Lanka	The Team Leader	128, St Xavier's Girls' College Lane, Hospital Road, Mannar	023-225 0090
2	OXFAM	The Programme Officer	St.Thomas Lane, Thalvupadu, Eluthoor, Mannar	024 - 22 22322, 023 - 2050753
3	World University Services of Canada	District Programme Officer	110, Model Tonament Road, 4th Lane, Kurumankadu, Vavuniya	024-2222222 , 024-2223720
4	International Committee of the Red Cross	The Delegate	No.83, Thuraignana Villa, Field Street, Sinnakadai, Mannar	023-22 32152, 023 - 2250722
5	Save the children in Sri Lanka	District Co-ordinator	Nallayan Cross-Rd , Sinnakadu, Mannar	023-2232553
6	ZOA Refugee care , Netherlands	The District Co-ordinator	12/3, Hospital Road, Chavatkadu, Mannar	023-2222040, 023 - 2222356
7	Danish Refugee Council	The District Co-ordinator	St.Thomas Lane, Thalvupadu, Emilnagar, Mannar	060 - 2241822, 024 - 2224024, 024 - 4589605
8	Lions Club	The President	Ex.Engineer,Dept of Buildings, Mannar	023-2222228
9	Medicines Sans Frontieres - France	The Head of Mission	MSF, Mannar	023 - 2222011

Source: Statistical Hand Book - 2009, District Secretariat, Mannar.

Table: 20.4 INTERNATIONAL N.G.OO - KILINOCCHI DISTRICT - 2006

S.No	Name of NGOO	Contact Person	Telephone	Address
1	ASB	Programme Manager	021 228 5079	Paranthan, A 9 Road, Kilinochchi
2	CARE	Director	021 228 5093	Paranthan, Kilinochchi
3	Danish Refugee Council (DRC)	Senior Project Advisor		Karadippokku, Kilinochchi
4	FORUT	Project Manager	021 228 5808	155th Mile Post, Kandy Road, Kilinochchi
5	OXFAM	Programme Co -ordinator	021 228 5794	Kanagapuram, Kilinochchi
6	Save the Children (U.K)	Programme Manager	021 228 5797	Kandy Rd, Kilinochchi
7	World Vision Lanka (WVL)	Programme Manager	021 228 5930	A 9 Road, Kilinochchi
8	World University Service of Canada (WUSC)	Programme Manager		Kurumankadhu, Vavuniya
9	ZOA	Programme Manager	021 228 5903	Kandy Rd, Kilinochchi

Source: District Secretariat, Kilinochchi.

Table: 20.5.1 LOCAL N.G.OO - JAFFNA DISTRICT - 2008

S/No.	Name of NGOO	Address	Telephone No
1	Ahavoli	St. patricks Road , Jaffna	021 - 222 2856
2	Alliance Development Trust	Somasundaram Avenue, Chundikuli, Jaffna	021 - 222 8193
3	AROD	100,Adiatham Road Thirunelveli -	021-222 3204
4	Association For Health and Counselling- Shanthikam	No: 8/1, Katpaga Vinayagar Lane, Kachcheri Nallur Road, Jaffna.	021 - 222 3338
5	Centre for Child Development	School Front Lane , Kondavil West, Kondavil	22 - 222 7307
6	Consortium of Humanitarian Agencies (CHA)	William Harvey Building 17, Kandy Rd, Jaffna	22 - 222 6655
7	Council For Non Government	No 40, Temple Road Jaffna	021 - 222 3668
8	Family Rehabilitation Centre (FRC)	18, Temple Road Jaffna	021 - 2226347
9	HUDEC	P.O .Box: 2:Bishop House ,Jaffna	021 - 222 2571
10	Humedica	Sangarapillai Road, Manipay	021 - 222 3204
11	Institute Of Nursery Studies and Gender Development	Moolai Chulipuram	060 221 3293, 0777 148 892
12	Jaffna Social Action Center (JSAC)	18/1, Kalasapillaiyar Kovil Veety,Nallur	021 - 222 3699
13	LEADS	No 55, Martin Road, Jaffna	021 - 222 3486
14	Methodist Mission	Soloman House 2nd Cross Street,Jaffna.	021 - 222 2992
15	Non Violent Direct Action Group	P.O Box:2: Nunavil Chavakachcheri	0773 144730
16	North Ceylon Sarvodaya	Ward No:3, Pungudutivu	060 221 4341
17	OOTRU	Alvai East, Alvai	021 226 4505
18	Peoples Welfare Organization	Irrupalai Junction ,Kopai.	021 222 5885
19	Sarvodaya	No: 3, Fletchers Lane Chundukuli.	021 - 222 2351
20	Seva Lanka	No:250, Temple Road Jaffna	021 - 222 9850
21	Social Development Centre	Arachchiyar Valavu , Kokuvil East,Kokuvil	
22	Social Development Foundation (SDF)	109, Point Pedro Road, Nallur	021- 222 3218
23	Social Organaizations Network (SOND)	60, Arasady Road, Jaffna	021- 222 6700
24	SriLanka First Aid Association	Manipay West, Manipay -	
25	SriLanka Red Cross	No: 73 :Kandy Road Jaffna.	021 - 222 2561
26	Tamil Refugee Rehabilitation	No 106, 4th Cross Street, Jaffna	021 - 222 2416
27	Thiyahei Charitable Trust	No 527, Navalar Road, Nallur	021 - 222 8025
28	Thulirgal	No: 47 Martine Road ,Jaffna	021 222 9785
29	Vadukoddai Development Foundation	Sivankovilady Vaddu West vaddukoddai	021 222 3734
30	White Pigeon	No 63, Palaly Road Thirunelvelly	021 222 5932
31	Wholistic Health Centre	No 16, 3rd Cross Street, Jaffna	021 222 8130
32	Women Development Centre	No: 7,Ratnam lane ,KKS Road	012 222 2454
33	VIZHI Association of Psychosocial Development	No 35 Somasundaram Avenue, Chundukuli, Jaffna	

Source: Statistical Hand Book - 2009, District Secretariat, Jaffna.

Table: 20.5.2 INTERNATIONAL N.G.OO - JAFFNA DISTRICT - 2008

S/No.	Name of NGOO	Key Contact Person	Address	T.Phone No.
UN AGENCIES				
1	UNHCR	Head of Field Office	223, Temple Road, Nallur.	021-222 2005, 021-222 6078
2	UNICEF	Head of Office	125, Temple Road, Nallur.	021-222 2276
3	U.N.D.P	Programme Manager	121A, Temple Road, Nallur.	021-222 2277
4	World Food Programme	Head of Area Office	67, Temple Road, Nallur	021-222 8173
5	FAO	District Officer	121/4, Temple Road, Nallur	021 - 222 8097
6	WHO	National Consultant	125, Temple Road, Jaffna.	021-222 6067
7	IOM	Head of sub Office	38, Temple Road, Jaffna	021 - 222 7680
8	UN - HABITAT	District Manager	84 , Temple Road, Jaffna	021 - 222 8137
9	UNOPS	Field Coordinator	UNOPS, Temple Road, Jaffna	021 - 222 9758
10	UN - OCHA	Filed Coordination Office	123/1, Temple Road, Nallu	021 - 222 8836
INTERNATIONAL AGENCIES				
1	CARE	Project Officer	15, Kandy Rd, Jaffna	021-222 2428
2	Save the Children's Fund(SCF)	District Manager	No 146 A, Temple Road, Jaffna	021 - 222 5078
3	Land O' Lakes Dairy Development Lanka	Programme Coordinator	No 40, Kandy Road,, Jaffna	021 - 222 3790 021 - 222 6011, 021 222 8123
4	GTZ	Senior Office Manager	William Harvey Building , 17, Kandy Road Jaffna	021-222 2177
5	FORUT	Programme Manager	139, Temple Road, Jaffna.	021-222 2026
6	ICRC	Delegate	120, Temple Road, Jaffna.	021 222 8117
7	Christian Aid	Emergency Project Officer	William Harvey Building ,17, Kandy Road Jaffna	021 222 8050, 0776 141 159,
8	Caritas France	Director	Post Box - 2, Bishop house, Jaffna	021 222 4699
9	Medicine Sans Frontaries	Field Coordinator	Main Street, Manthikai, Point Pedro	021 - 222 8181
10	Danish Demining Group	Programme manager	18/10, Wyman Road, Nallur	021 - 222 8496, 0773 207 897
11	Danish Refugees Council	Head of Office	18/10, Wyman Road, Nallur	021 - 222 7571, 0776 147 366
12	Non Violent Peace force	Project Director	464, Navalar Road, Jaffna	021 222 8561
13	ZOA Refugees Care Netherlands	Programme manager	127/1 Temple Road, Nallur	021 222 7897, 0776 571 995
14	Pacific Asia Resource Centre PARC)	Project Manager	28, Temple Road Jaffna.	021 222 3928, 021 222 7779
15	Swiss Development Cooperation	Head of Field office	521/11, PPD Road, Nallur.	021 - 222 3779, 0777 733 481
16	Helo Trust	Programme Manager	No 12, Nallur Cross Road, Jaffna.	021 222 9871, 0775 974 645
17	Solidar INGO Consortium	Deputy Project Manager	171, 4th Cross Street, Jaffna	021 222 9858
18	World University Service of Canada	Deputy Field Coordinator	82/1A Chetty Street , Nallur	021 - 222 8223
19	World Vision	District Manager	227, 3rd Cross Street, Jaffna	

Source: Statistical Hand Book - 2009, District Secretariat, Jaffna.



Published
By
Provincial Planning Secretariat
Northern Province
Varothayanagar
Trincomalee

T.p. No : **026-3266504**

Fax no : **026-2226975**

E-Mail : npplan@sltnet.lk

Website : www.np.gov.lk