



Planning your journey ahead

During this time, trains will not stop at Lancaster Gate station.

Paddington station (on the Circle, Bakerloo and Hammersmith & City lines and National Rail) is approximately a 10 minute walk from Lancaster Gate.

Alternatively, Queensway station is a 10-15 minute walk for connection with the Central line.

Valid London Underground tickets will be accepted on the following local bus routes between Lancaster Gate and Queensway:

94, 148, or 390 (all 24 hours) and night bus N207 from stop  outside Lancaster Gate station and stop  from Queensway station.

The walking map overleaf shows both these alternative routes and bus stops.

Buying tickets

Tickets are available from:

Oyster Ticket Stops and Ticket Stops, London Underground stations, National Rail stations, online, by visiting tfl.gov.uk/oyster or over the phone, by calling the Oyster help line 0845 330 9876. Please do not nominate Lancaster Gate as your collection point as the ticket office will be closed.

Tickets can be purchased in advance from Paddington or Queensway stations, or alternatively your local Ticket Stops:

Oyster Ticket Stops

Patsons T/A Jard Limited
3/4 London Street W2 1HL

Ticket Stops

Hapimag Management (UK)
23-26 Lancaster Gate W2 3LP

Springfare Convenience Store
4/5 Spring Street W2 3RA

Oyster Tickets Stops sell One Day and longer Bus Passes, Travelcards and Savers. You can also top up your Oyster cash balance at Oyster Ticket Stops, to pay as you go.

Ticket Stops sell One Day Bus Passes and Travelcards, Savers, and adult rate 7 Day Bus Passes. Tube stations sell ticket products including Oyster, One Day Travelcards and Savers.

For further information, please visit tfl.gov.uk/fares

 24 hour travel information
020 7222 1234

 Textphone
020 7918 3015

 Website
tfl.gov.uk

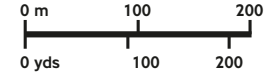
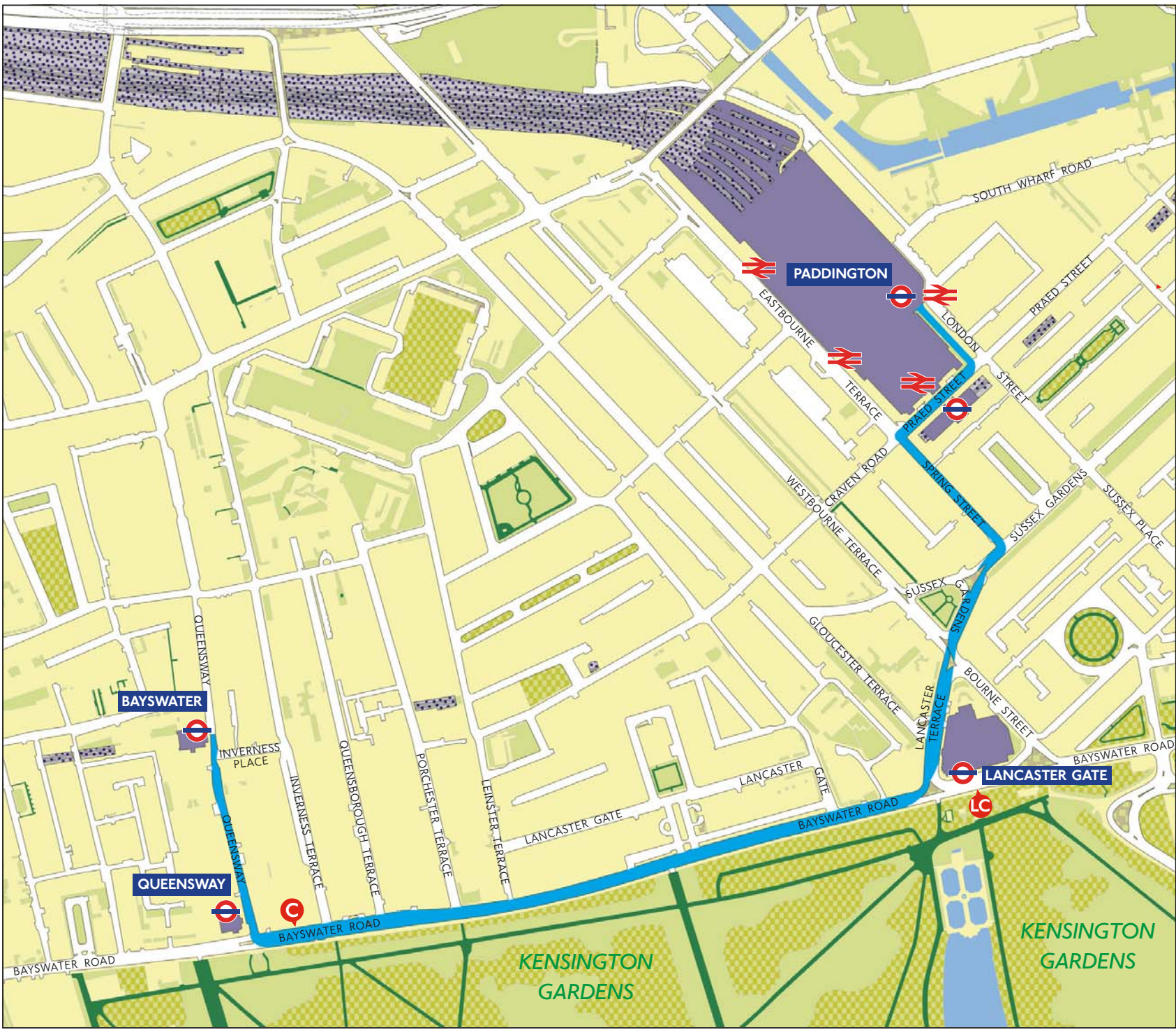
Lancaster Gate station

Lancaster Gate station will close from Monday 3 July until early November


More than 38,500 people use Lancaster Gate station every week and after 18 years of wear and tear, the lifts need to be refurbished. To carry out these improvements, it is essential we close the station.

During the closure the station will also be modernised, additional Help points, new floor, walls, ceiling and staircase finishes will be fitted. Improved lighting and signage will also be installed. The station control room will be refurbished with new communications equipment and improved CCTV coverage for enhanced customer safety.

We are working with Metronet Rail to complete this project.



 Suggested walking route

 Local bus stop



This map is based upon Ordnance Survey material with the permission of Ordnance Survey on behalf of the Controller of Her Majesty's Stationery Office © Crown copyright. Unauthorised reproduction infringes Crown copyright and may lead to prosecution or civil proceedings. Licence Number 100032379 2006