
2006
TRAFFIC DATA
REPORT FOR
NEW YORK STATE

New York State

Department of Transportation



Table of Contents

	Page
Chapter 1: Introduction.....	1
Chapter 2: Traffic Data Collecting Program Overview	2
Chapter 3: Accuracy of Traffic Data	
Section 3.1 Data Collection Equipment Requirements.....	3
Section 3.2 Data Quality Control Checks	4
Chapter 4: Continuous Count Program	
Section 4.1 Introduction.....	7
Section 4.2 Maps and Tables of Continuous Count Sites by Region	8
Section 4.3 Map and Table of High Speed Weigh-In-Motion Sites, Statewide	30
Section 4.4 Traffic Monitoring Site Details and Specifications	32
Chapter 5: Coverage Count Program	
Section 5.1 Volume, Speed and Classification Counts.....	33
Section 5.2 Highway Performance Monitoring System	36
Section 5.3 Annual Traffic Monitoring Workshop.....	36
Section 5.4 Mobile Traffic Monitoring Platforms	37
Section 5.5 County Counter Initiative	38
Chapter 6: Adjustment Factors	
Section 6.1 Seasonal (Monthly) Adjustment Factors	39
Section 6.2 Axle Adjustment Factors	41
Section 6.3 Example of Estimation of AADT	42
Section 6.4 Heavy Vehicle Percentages.....	44
Chapter 7: Traffic Data Viewer	45
Chapter 8: Traffic Growth Forecasting and Estimation Techniques	46
Appendix A: New York State Reference (900 Series) Routes	49
Appendix B: New York Parkways by Jurisdiction.....	57
Appendix C: AADT Values for Select Toll Facilities	59
Appendix D: Map of NYSDOT Regions and County Codes	61
Appendix E: Traffic Volumes.....	63
Appendix F: Directional Design Hour Volume Report	
Categorized by Factor Group	365
Categorized by Functional Class	373
Appendix G: Weekday Vehicle Classification Average.....	383

Chapter 1 Introduction

The Highway Data Services Bureau of the New York State Department of Transportation is responsible for collecting and reporting highway transportation system data in New York State. The authority for the Department to take traffic counts on public highways throughout New York State is provided by the:

Laws of New York State

Book 24 (Highway Law)

Part I

Article II (Commissioner of Transportation)

Section 10 (General powers and duties of the Commissioner relating to highways)

Paragraph 13 - ("The commissioner of transportation shall:...)

Compile statistics relating to the public highways throughout the state, and collect such information in regards thereto as he shall deem expedient."

This work is undertaken in cooperation with the United States Department of Transportation, local governments and other New York state departments and agencies. The United States Department of Transportation provides financial assistance for this activity. The NYSDOT Traffic Monitoring System complies with AASHTO Guidelines for Traffic Data Program (1992), FHWA Traffic Monitoring Guide (2001), and United State Code 23 CFR 500 B whose purpose is to "set forth requirements for development, establishment, implementation, and continued operation of a traffic monitoring system for highways and public transportation facilities and equipment (TMS) in each state."

Questions, comments and suggestions concerning this report as well as requests for additional data used to develop this report should be directed to the Traffic Monitoring Section at the following address:

NYSDOT Highway Data Services Bureau

Traffic Monitoring Section

50 Wolf Road, POD 3-2

Albany, New York 12232

Telephone: (518) 457-1965

E-mail: MO-TrafficDataViewer@dot.state.ny.us

Traffic data is also available on the NYSDOT internet web page available at:

<https://www.nysdot.gov/portal/page/portal/divisions/engineering/technical-services/highway-data-services/traffic-data>

Copies of this report may be purchased for \$10 from:

NYSDOT Plan Sales Unit

50 Wolf Road

Albany, NY 12232

Phone: (518) 457-2124

Chapter 2 Traffic Data Collection Program Overview

The New York State Department of Transportation collects, summarizes and interprets information on the traffic traveling the State's highway system. The data is used to assess transportation needs and system performance as well as to develop highway planning and programming recommendations. Traffic data is also important for route planning and in the design of highway projects. Other government agencies and private businesses also employ this information.

To collect this information, the Department operates two traffic monitoring systems:

1. A Statewide Traffic Monitoring System currently consisting of 176 permanent continuous count stations that collect volume, speed, vehicle classification and truck weight data 24 hours per day, 365 days per year. These sites are located throughout the State to monitor overall traffic trends. Information from these counters is used to determine traffic growth and tendencies as well as develop pavement design input, seasonal adjustment factors used in determining estimates of annual average daily traffic (AADT) and directional design hour volumes (DDHV).
2. A portable traffic counter program, also known as short counts, is comprised of inventory counts taken periodically on the State touring route system and special counts including mainline, ramp and approach counts for specific State projects. Approximately 8,000 counts of 2-7 days duration are taken annually. The State touring route system is divided into approximately 8,900 traffic control sections. As part of the inventory count program, each section is generally counted once every 3 years. The annual inventory program consists of 3,000+ counts obtained on the State touring route system and another 5,000+ counts taken for other purposes such as sampling of off system Federal Aid eligible and non-Federal Aid eligible local facilities, county roads, off system bridge counts, at-grade railroad crossing counts and other samples to support the Federal Highway Performance Monitoring System. Results are used to determine Vehicle Miles Traveled (VMT) and to develop growth factors for estimating current year counts from known prior year counts.

Vehicle classification counts obtained at approximately 1,600 of the 8,000 count locations are used to develop NYSDOT regional axle adjustment factors. Individual vehicles are assigned to one of thirteen vehicle type categories established by the Federal Highway Administration (FHWA). Axle adjustment factors are computed for each highway functional classification category in each NYSDOT Region. Limited speed data is also collected during vehicle classification counts.

Chapter 3 Accuracy of Traffic Data

Section 3.1 Data Collection Equipment Requirements

Data collection equipment in use by NYSDOT and/or data collection contractors adheres to the following accuracy requirements:

- All portable traffic counters are tested annually, prior to the count season, to ensure that the count deviation does not exceed 2% from the average of the counters tested.
- The average error in the speed of vehicles recorded is 2 km/h (1 mph) or less. Compliance is determined through simultaneous measurement of individual vehicle speeds using radar or previously tested equipment.
- Vehicle type classification errors may not exceed 10% of the actual volume in any classification study conducted in a multi lane configuration. Vehicle type classification errors may not exceed 5% of the actual volume in any classification study conducted in a single lane configuration.
- When there are fewer than one hundred (100) vehicles in a class, an error equal to the square root of the actual number of vehicles is deemed acceptable. Errors are computed based upon the sum of the absolute differences between the recorded and true volumes in each classification. The true value of each classification is determined by simultaneous manual observation for a period of one hour.
- A Weight In Motion (WIM) Automatic Continuous Traffic Recorder (ATR) weighs and classifies vehicles and/or vehicle combinations having up to thirteen (13) axles using the input from Class I piezoelectric axle sensors and determines the weight of each wheel, axle, and axle group and the speed of the vehicle in accordance with ASTM standard E1318-02; TYPE I:

Tolerance for 95% probability of conformity:

Wheel Load	±25%
Axle Load	±20%
Axle Group Load	±15%
Gross Vehicle Weight	±10%
Speed	±2 km/h (± 1 mph)
Axle Spacing	±150 mm (± 0.5 ft.)

Section 3.2 Data Quality Control Checks

The following are typical checks performed by traffic monitoring personnel in the review and editing of traffic data, using either a manual procedure or the automatic checks set in the NYSDOT Traffic Count Editor (TCE), and polling (telemetry) software. If the checks reveal data that is suspect, further investigation must be conducted to determine if the data is faulty and what course of action is mandated; i.e. deletion of a bad interval, repair of faulty equipment or discard the entire count.

All Count Types

All lanes and directions for one station must be processed, edited and submitted at the same time.

Counts should contain distinct AM and PM peaks that can be easily verified graphically.

Peak hour zero search – Typically there should be no hourly intervals with zero vehicles during the AM peak (6:00 to 9:00) and the PM peak (3:00 to 7:00).

Volume zero period check – Adjusted using the TCE Condition Editor and polling software to establish a time range where zero intervals are identified.

Volume range check - Adjusted using the TCE Condition Editor and polling software to establish acceptable data ranges per interval with minimum and maximum values.

Midnight/noon comparison – Comparison of midnight and noon volumes to ensure that the times of collection are correctly offset 12 hours by confirming that the noon interval value is greater than the midnight interval value.

Volume flat period check – Compare adjacent intervals to identify a ‘flat’ period of no change in volume indicating a possible equipment error.

Volume directional split check – Compare intervals in bi-directional count to identify intervals in excess of an operator defined ratio. TCE and the current polling software uses a 2:1 ratio (66%/33% split) as a default to identify intervals that may be in error with an excessively high volume in one direction and an unusually low volume in the opposite direction.

- Possible error: An interval contains 1345 vehicles in easterly direction and 202 vehicles in the westerly direction; an 87% / 13% split which should be investigated to determine if the comparatively low volume in the westerly direction is unusual and invalid.

Volume percent range – Identify intervals that deviate by 50% or more from the hourly interval average for the count. A minimum volume can be established in the TCE Condition Editor. Typically this check is effective for intervals with greater than 100 vehicles.

Classification Data

Please note: In hourly intervals with less than 100 vehicles, the following conditions generally do not apply.

Class F2 versus F3 – Compare class F2 (short wheelbase two axle passenger vehicles) to class F3 (longer wheelbase two axle pickups and vans). Typically, F2 vehicle bins are greater than F3 vehicle bins.

- Possible exception: In some rural areas a high F3 count due to a large percentage of pickup trucks will cause an F3 count to be the same order of magnitude as an F2 count.

Class F8 versus F9 – Compare class F8 (large four axle truck w/ trailer combination) to class F9 (heavy five axle truck w/trailer combination, the “18 wheeler”). Typically, F9 vehicle bins are greater than F8 vehicle bins.

Class F9 versus F11+F12+F13 - Compare class F9 to the sum of the vehicles in bins F11, F12 and F13 (heavy truck w/ multi-trailer combination). Typically, F9 vehicle bins are greater than the sum of F11, F12 and F13 vehicle bins.

- Possible error: High number of F11, F12 or F13 on non-interstate routes. This is rare.

Class F1 – Intervals that contain a high F1 bin (motorcycles) should be investigated to determine if an unusual event resulted in a large number of motorcycles to cross this segment or if equipment error is the possible cause.

- Possible error: Typically a high F1 count is the result of an F9 being interpreted by the ATR as an F6 (three axle single unit truck) being followed by an F1. In this case, there are errors in three bin types, F1, F6 and F9.

Speed Data

Typically a good speed count contains a normal distribution curve through speed bins in an interval. The bin containing the greatest number of counts is typically coincidental (‘center mass’) with the speed limit at the count location. There should be a uniform cluster (i.e. the distribution should remain relatively constant) throughout all intervals in a 24 hour period.

- Possible error: Major shift of the distribution curve, average speed and 85th percentile speed to lower speed bins in an interval which may be indicative of an accident or some other incident causing a slow down of traffic.

85th percentile check - Identify intervals where the 85th percentile speed deviates by 20% or more from the hourly interval average 85th percentile speed for the count.

Weigh-In-Motion Data

Front Axle Weight - The typical front steering axle weight of a class F9 five axle 'tractor-trailer' combination should not be less than 9000 pounds or greater than 12000 pounds. The polling software reports a possible error if more than 10% of the F9 steering axles are outside this range for a one day (24 hour) period. If a possible error is reported, an auto-calibration problem or piezoelectric axle sensor failure at a particular Weigh-In Motion (WIM) site collecting truck weight data may exist and should be checked by maintenance personnel.

Drive Axle Spacing - The typical drive axle spacing of a class F9 five axle 'tractor-trailer' combination should not be less than 4.1 feet or greater than 4.4 feet. The polling software reports a possible error if more than 10% of the F9 drive axles are outside this range for a one day (24 hour) period. Possible error: If a possible error is reported, an incorrect sensor spacing problem or piezoelectric axle sensor failure at a particular WIM site may exist and should be checked by maintenance personnel.

Chapter 4 Continuous Count Program

Section 4.1 Introduction

The Traffic Monitoring Section of the New York State Department of Transportation operates a Statewide Traffic Monitoring System consisting of approximately 176 permanent continuous count stations that collect volume, speed, vehicle classification and truck weight data 24 hours per day, 365 days per year. Information from these counters is used to determine traffic growth and trends as well as develop seasonal adjustment factors used in determining estimates of annual average daily traffic (AADT) and directional design hour volumes (DDHV).



The sites utilize a variety of sensors and arrays to collect data including inductive loops, piezoelectric axle sensors, and non-intrusive acoustic sensors. In the continuous count site tables following this section, the following serves as a legend for the data type collected.

VOL - Site capable of collecting volume data. Sensor array is typically one loop per lane or passive acoustic.

SPEED - Site is capable of collecting volume and speed data. Sensor array typically loop-loop in each lane.

CLASS- Site is capable of collecting volume, speed and classification data. Sensor array typically loop-piezo-loop in each lane.

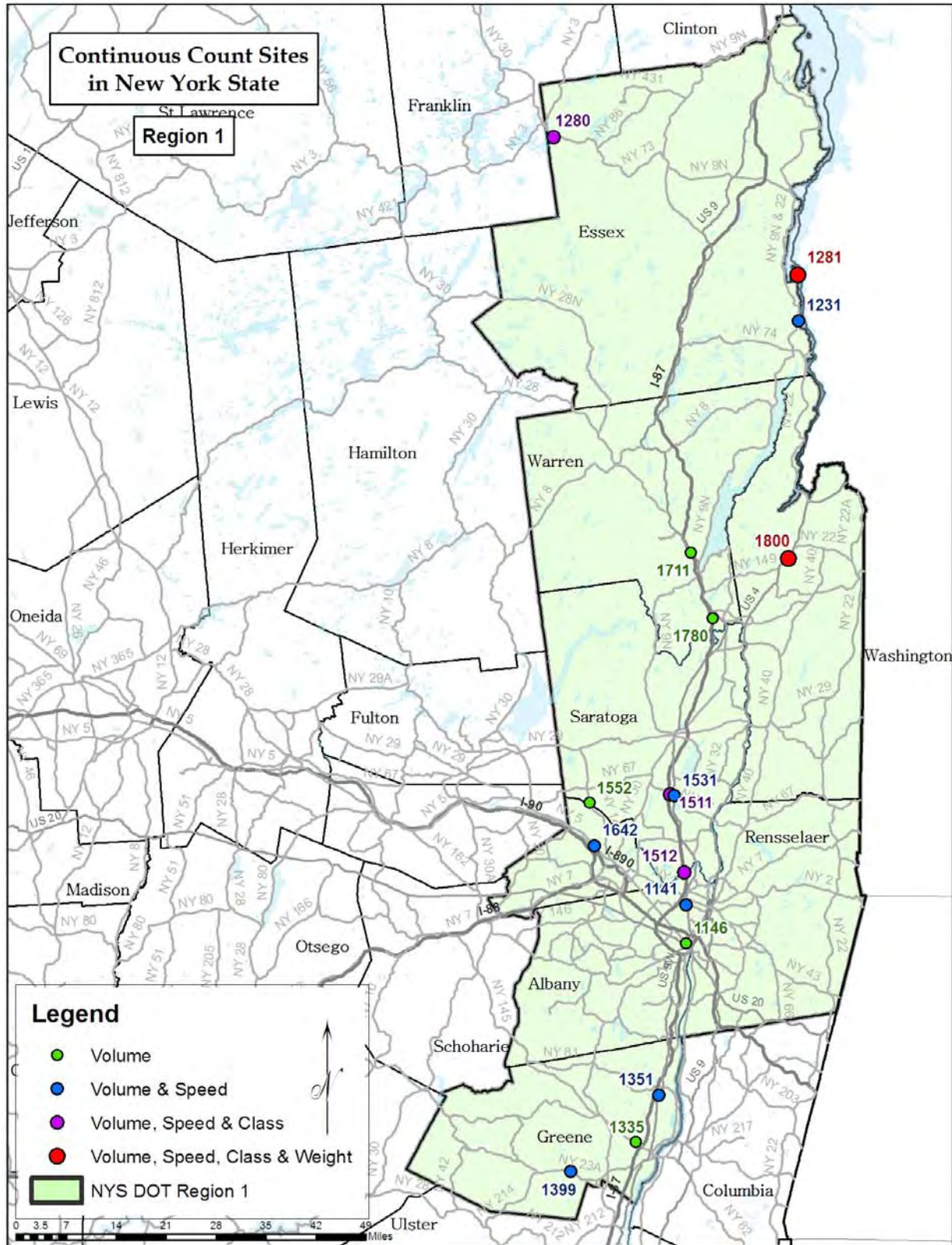
CL (WIM) - Site is capable of collecting volume, speed and classification data. WIM data can be produced with additional equipment. Sensor array typically piezo-loop-piezo in each lane.



Section 4.2 Maps and Tables of Continuous Count Sites by Region

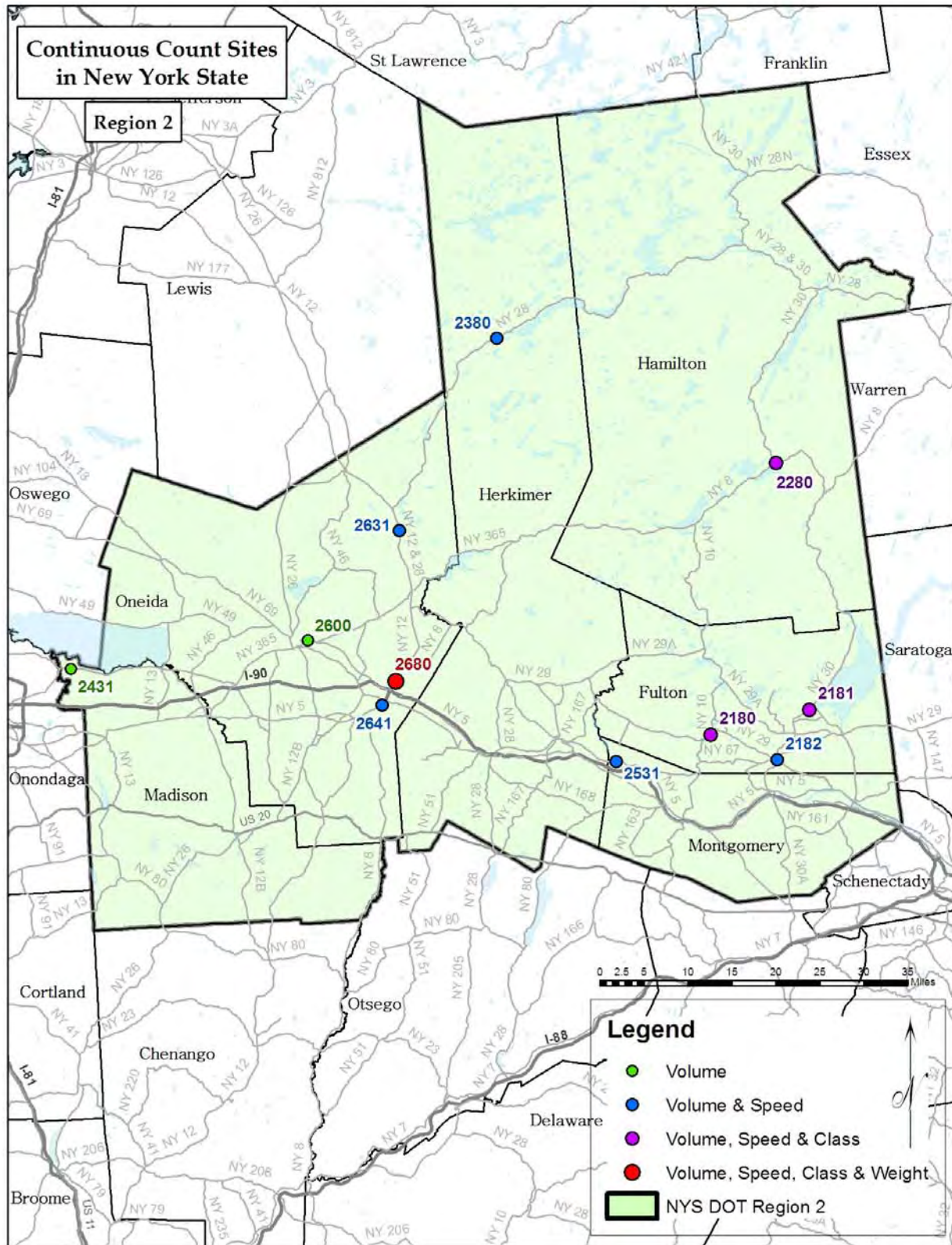
Region 1 Continuous Count Sites

CC Site	RC	Station	RT	FC	FG	Section Beginning Description	Section End Description	Data Collected
1141	11	0137	9	14	30	MAXWELL RD	RT 155	SPEED
1146	11	0017	5	14	30	RT 9W JCT LARK ST	RT 32 JCT PEARL ST	VOL
1231	12	0449	22	06	40	END 74 STRT 9N OLPS	CR 2 CROWN POINT	SPD
1280	12	0503	86	16	60	FRANKLIN CO LN	CR 33	CLASS
1281	12	0901	910L	06	40	RTS 9N & 22	CROWN POINT BRIDGE/VERMONT	CL (WIM)
1335	13	0024	23	06	40	CR 46	CR 47	VOL
1351	13	0056	9W	06	40	CR 28 W ATHENS	RTS 81 385	SPEED
1399	13	0475	23A	07	60	CR 25	RT 32A PALENVILLE	SPEED
1511	15	0035	I-87	11	40	EXIT 11 RT 911U OV	EXIT 12 RT 67 OVER	CLASS
1512	15	0580	I-87	01	40	EXIT 16 BALLARD RD OVER	EXIT 17 RT 9 OVER	CLASS
1531	15	0032	9	02	40	START RT 67 OLAP	END RT 67 OLAP MALTA	SPEED
1552	15	0337	147	07	40	SCHENECTADY CO LINE	RT 67 SCOTCH CHURCH	VOL
1642	16	0279	5	16	30	RT 103 JCT	RT 147 JCT	SPEED
1711	17	0005	I-87	01	60	EXIT 22 ACC RTS 9 9N & 912Q	EXIT 23 WARRENSBURG CR 35	VOL
1780	17	0453	I-87	11	40	EXIT 18 CR 28 UNDER	EXIT 19 RT 254 OVER	VOL
1800	18	0395	4	02	40	END RT 149 OLAP FT ANN	START RT 22 OLAP COMSTOCK	CL (WIM)



Region 2 Continuous Count Sites

CC Site	RC	Station	RT	FC	FG	Section Beginning Description	Section End Description	Data Collected
2180	21	0004	10	07	40	START RT 29 OLAP	END 29 OLAP ROCKWOOD	CLASS
2181	21	0145	30A	14	40	RT 349	RT 30 MAYFIELD END 30A	CLASS
2182	21	0029	29	16	30	END 67 OLAP	START 30A OLAP	SPEED
2280	22	0058	30	06	60	SPECULATOR E LN	END 8 OLAP SPECULATOR	CLASS
2380	23	0028	28	06	60	BEECH ST THENDERA	CR 54 S SHORE RD	SPEED
2431	24	0034	31	06	60	CR 1 KIRKVILLE RD	CR 3 FLY RD	VOL
2531	25	0036	5	06	40	HERKIMER CO LINE	CR 61 BRIDGE ST	SPEED
2600	26	0078	49	12	30	END 365 OLAP	ROME E CITY LINE	VOL
2631	26	0079	12	02	60	TN TRENTON & TN REMSEN	END 28 OLAP ALDER CREEK	SPEED
2641	26	0120	5	12	30	BURRSTONE RD IS OVER	COURT ST CROSSES AT GRADE	SPEED
2680	26	0098	12	12	30	TOWN OF DEERFIELD, RT 8 OLAP	ACC GLASS FACTORY RD	CL (WIM)



Region 3 Continuous Count Sites

CC Site	RC	Station	RT	FC	FG	Section Beginning Description	Section End Description	Data Collected
3280	32	0021	11	14	30	RT 81I CONN	START 41 OLAP POLKVILLE	VOL
3311	33	0016	I-81	01	40	CORTLAND CO LN	JCT RT 80	CL(WIM)
3342	33	0139	5	14	30	TOWN OF DEWITT	RT 930P	VOL
3380	33	0222	370	12	30	OLD RT 57	SYRACUSE N CITY LN	SPEED
3381	33	0378	41	07	40	RT 174 BORODINO	RT 20 SKANEATELES (END OF RT)	CLASS
3382	33	0069	31	12	30	START 690 OLAP	END 690 OLAP	CL(WIM)
3383	33	0151	5	02	40	RT 321 JCT BENNETS COR	RT 174 CAMILLUS	SPEED
3411	34	0316	I-81	01	40	ACC RT 49	ACC RT 69	CLASS
3480	34	0257	11	07	30	RT 49 CENTRAL SQUARE	CR 4 HASTINGS CTR	CLASS
3481	34	0270	104B	07	60	RT 104	CR 43	CLASS
3482	34	0295	104	02	30	CR 89	OSWEGO W CITY LINE	CLASS
3580	35	0429	414	16	40	END 5 & 20 OLAPS	RT 318	CLASS
3680	36	0032	96B	07	30	TIOGA CO LN	MICHIGAN HOLLOW RD DANBY	CLASS
3681	36	0029	34	12	30	TOWN/CITY ITHACA	END OF 13/34 OLAP	CLASS

Chapter 4 Continuous Count Program

Region 4 Continuous Count Sites

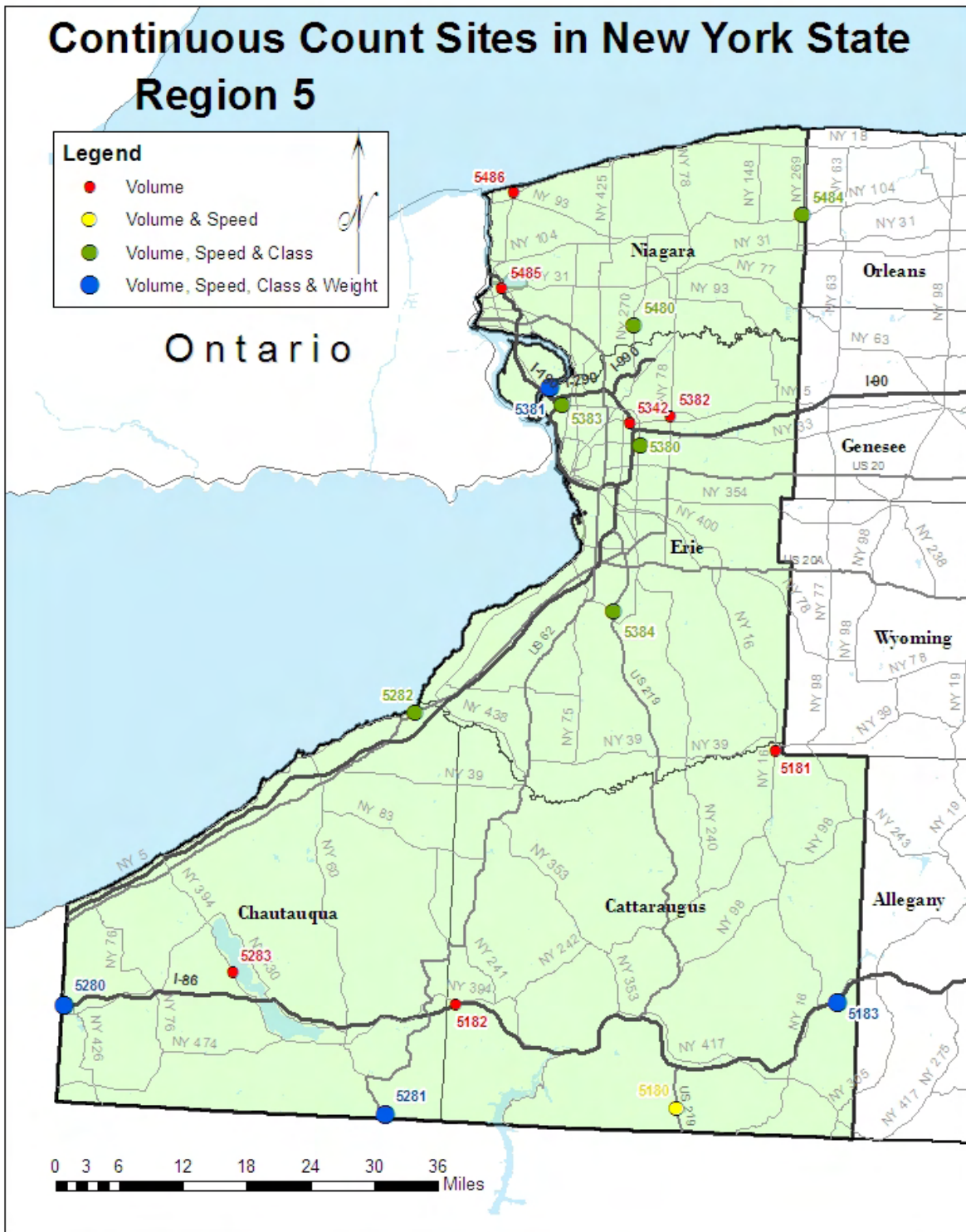
CC Site	RC	Station	RT	FC	FG	Section Beginning Description	Section End Description	Data Collected
4180	41	0158	77	07	60	RT 20 DARIEN CTR	RT 33 CORFU	SPEED
4181	41	0131	63	14	40	CR 15	BATAVIA S CITY LN	CLASS
4280	42	0121	36	16	30	EXIT 4 NB ACC 390I EXPY	STRT RT 63 OLAP	CLASS
4326	43	0541	I-490	11	30	INNER LOOP & RT 15	GOODMAN ST OVER WITH CONN	VOL
4341	43	0110	31	16	30	FRENCH RD	RT 96 PITTSFORD	VOL
4342	43	0072	590	12	30	CITY ROCHESTER	RT 404	CL(WIM)
4380	43	0910	947A	12	40	INT RT 261	E MANITOU RD CR 140 IS OVR	CLASS
4381	43	0314	104	12	30	BAY RD CR 16 IS OVER WITH	ACC FIVE-MILE RD CR 18	VOL
4480	44	0460	332	14	60	END 21 OLAP	CANANDAIGUA CITY LN	VOL
4481	44	0241	64	06	30	CR 32 BRISTOL CENTER	START 20A OLAP VINCENT	CLASS
4482	44	0469	364	07	40	CR 1	CANANDAIGUA S. CITY LN	CLASS
4483	44	0054	5	14	40	LAKE ST	GENEVA CITY AND SENECA CO	CL(WIM)
4631	46	0002	19	06	40	CR 7	GENESEE CO LINE	SPEED
4780	47	0538	104A	07	40	RTS 104 370	CR 163 RIDGE RD	CLASS
4732	47	0526	104	02	40	RT14	RT414 JCT	CLASS



Chapter 4 Continuous Count Program

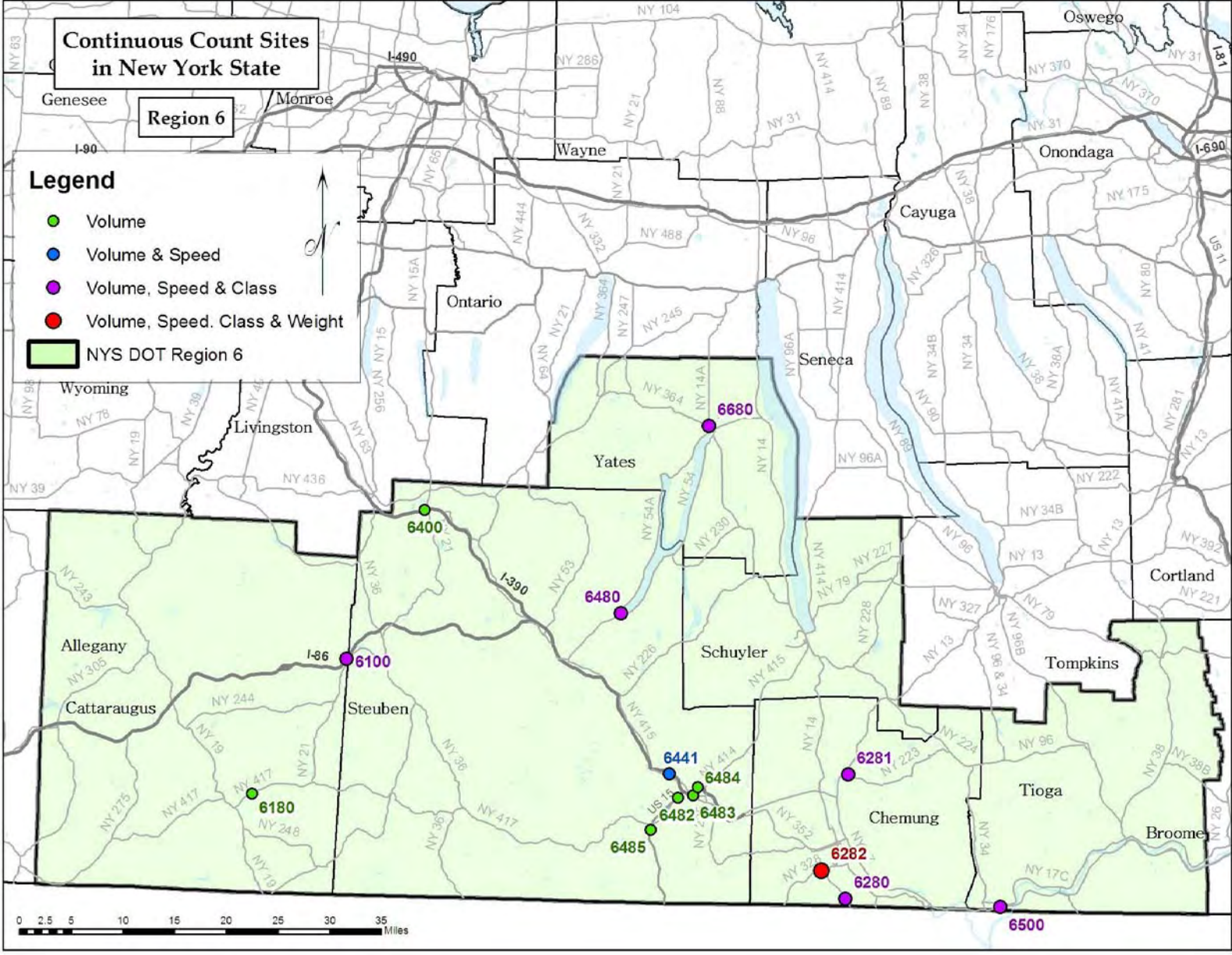
Region 5 Continuous Count Sites

CC Site	RC	Station	RT	FC	FG	Section Beginning Description	Section End Description	Data Collected
5180	51	0358	219	02	40	PENN STATE LINE	START RT 17 OLAP	SPEED
5181	51	0044	16	06	40	START 39 OLAP YORKSHIRE	ERIE CO LINE	VOL
5182	51	0073	I-86	01	40	CATTARAUGUS CO LINE	ACC SCHOOL HOUSE RD RT 953	VOL
5183	51	0049	17 & I-86	01	40	Exit 27	Exit 28	CL(WIM)
5280	52	0076	I-86	01	40	PA STATE LN	RT 426	CL(WIM)
5281	52	0014	62	02	30	PENN STATE LINE	RT 60	CL(WIM)
5282	52	0010	5	02	40	START 20 OLAP	ACC RT 90I IRVING	CLASS
5283	52	0517	394	06	60	CR 308	CR 34	VOL
5342	53	0006	5	14	30	RT 240 HARLEM RD	ACC RT 290I IS UNDER WITH CO	VOL
5380	53	0166	33	12	30	ACC RT 277 UNION RD	ACC CAYUGA DICK RDS	CLASS
5381	53	0097	266	16	40	ACC RTS 190I & 324	TONAWANDA S CITY LINE	CL(WIM)
5382	53	0312	78	14	30	RT 5 MAIN STREET	RT 324 SHERIDAN DR	VOL
5383	53	0434	324	14	30	RT 325 SHERIDAN DR.	RT 265 MILITARY RD.	CLASS
5384	53	0330	219	12	30	ACC RT 391 HAMBURG/SPRGVL RD	ACC N ARMOR DUELLS RD RT 952J	CLASS
5480	54	0079	270	16	30	ERIE CO LINE	CR 96 BEAR RIDGE ROAD	CLASS
5484	54	0353	104	02	40	RT 271 CARMEN RD	RT 269 ORLEANS CO LINE	CLASS
5485	54	0569	I-190	11	40	ACC RT 31 WITMER RD	ACC RTS 104 265 954P	VOL
5486	54	0089	18	07	60	RT 93	RT 18F	VOL



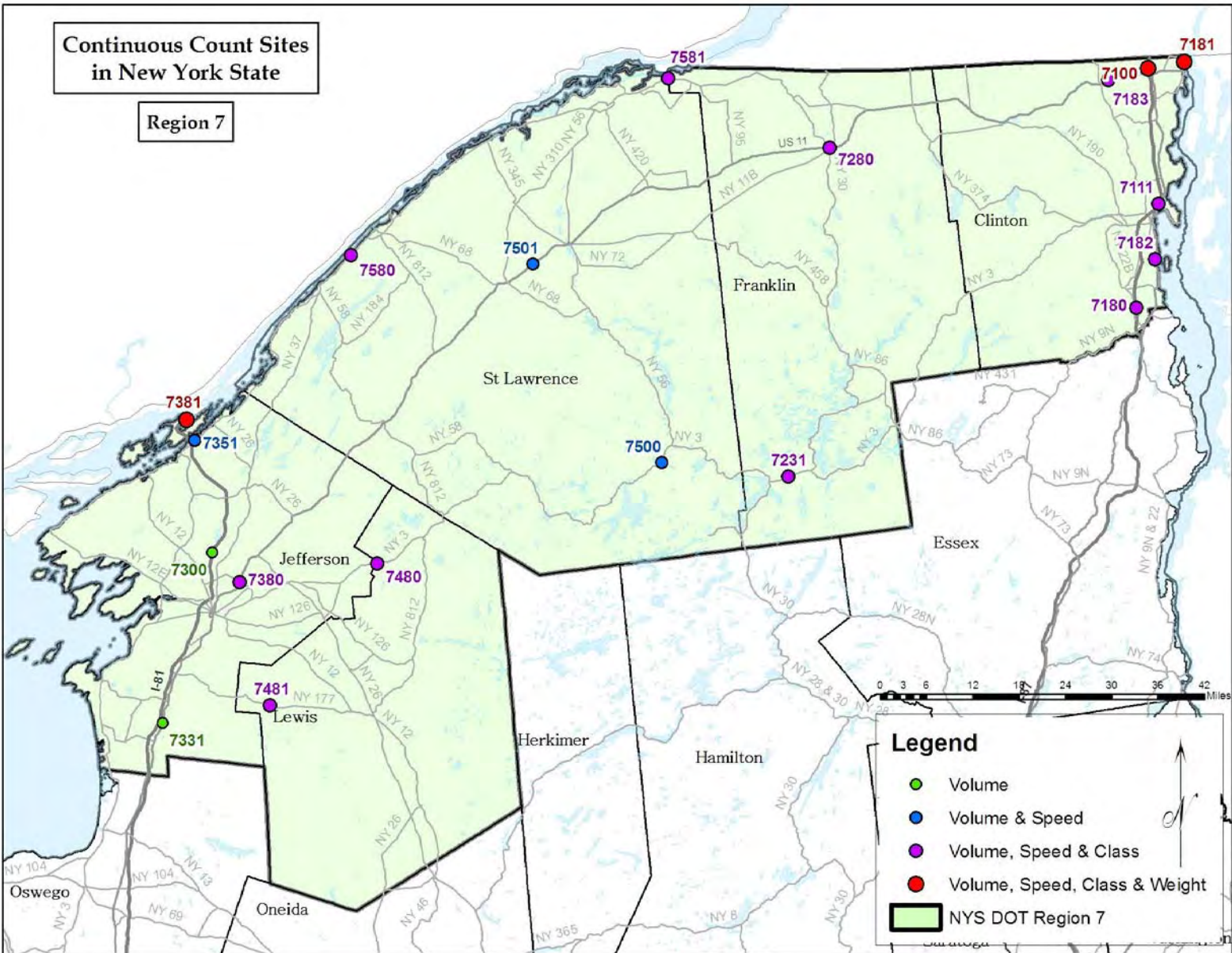
Region 6 Continuous Count Sites

CC Site	RC	Station	RT	FC	FG		Section End Description	Data Collected
6100	61	0027	I-86	01	40	EXIT 33 ALMOND	STEUBEN CO LINE	CLASS
6180	61	0004	417	16	30	CR 28 E WELLSVILLE	CR 12 ELM VALLEY	VOL
6280	62	0204	14	06	30	PENN STATE LINE	TWN ASHLAND TWN SOUTHPORT	CLASS
6281	62	0193	223	16	30	RT 13 E OF HORSEHEADS	CR 20 - BOWMAN HILL RD	CLASS
6282	62	0156	328	12	30	RD TO PENN AVE.	CR 69	CL(WIM)
6400	64	0068	I-390	01	40	RT 15 & 21 EXIT 3	LIVINGSTON CO LN	VOL
6441	64	0029	I-86	01	40	EXIT 42 RT 415 COOPERS PLAIN	EXIT 43 RT 415	SPEED
6480	64	0065	54A	07	40	RT 54, SW HAMMONDSPORT	CR 88	CLASS
6482	64	0020	15U	12	30	GANG MILLS UNDER	END RT 417 OVERLAP END RT 15	VOL
6483	64	0037	352	16	30	RT 415 PULTENEY ST	STATE ST	VOL
6484	64	0182	I-86	11	30	TOWN OF CORNING	CORNING NORTH CITY LINE	VOL
6485	64	0180	15U	02	40	PRESHO CR 5	RT 417 UNDER WITH CONN - STA	VOL
6500	65	0313	17	02	30	EXIT 61 RT 34 WAVERLY	EXIT 62 RT 282 NICHOLS	CLASS
6680	66	0247	364	16	30	RT 14A PENN YAN	VILLAGE PENN YAN TWN JERUSAL	CLASS



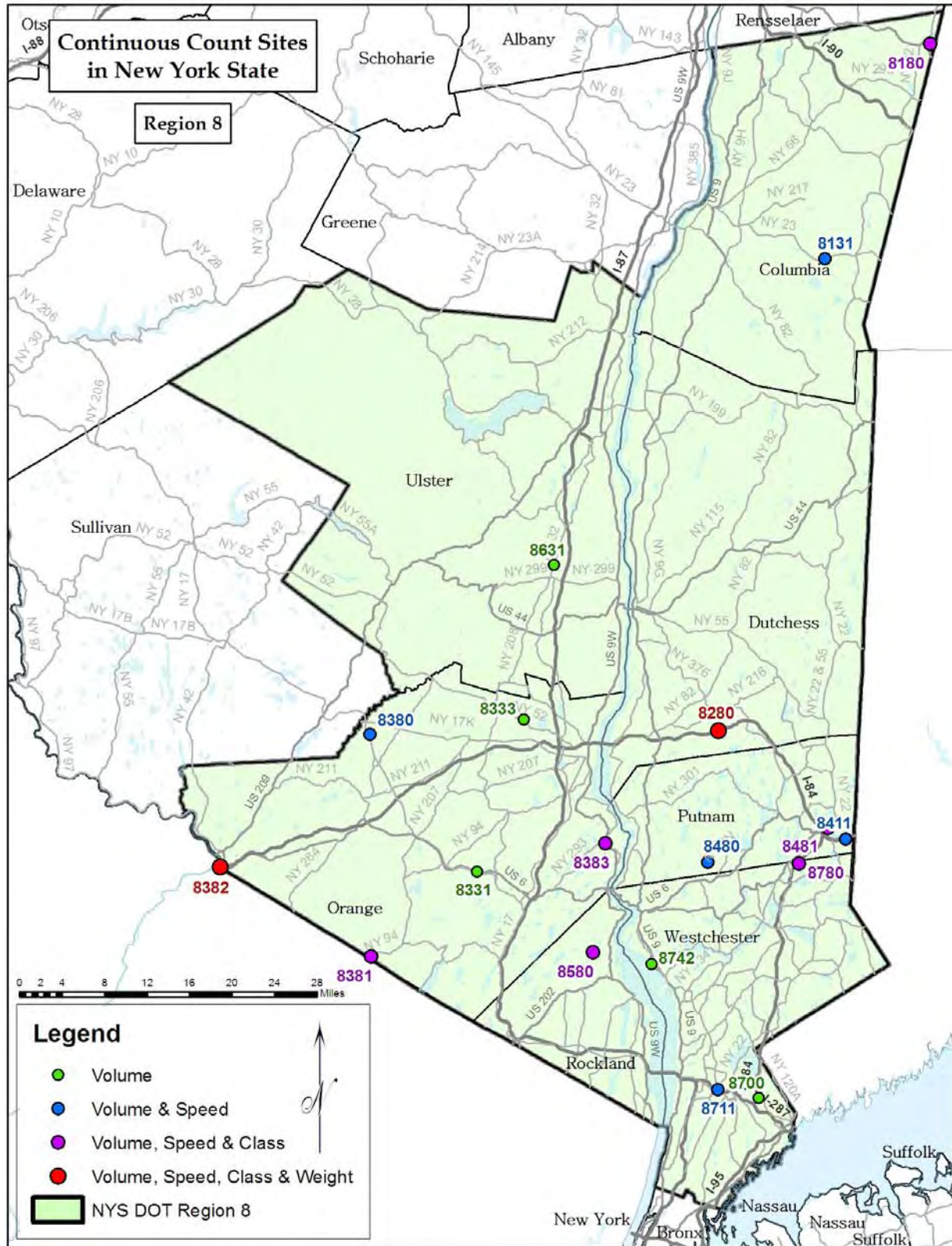
Region 7 Continuous Count Sites

CC Site	RC	Station	RT	FC	FG	Section Beginning Description	Section End Description	Data Collected
7100	71	0467	I-87	01	60	EXIT 42 RT 11 BIN 1009070	EXIT 43 ACC RT 9	CL (WIM)
7111	71	0464	I-87	01	60	EXIT 39 RT 314 OVER	EXIT 40 RT 456 CR 32 OVER	CLASS
7180	71	0202	I-87	01	60	EXIT 34, RT 9N	EXIT 35, SR 442	CLASS
7181	71	0416	2U	02	60	US 11	VERMONT STATE LINE END 2U	CL (WIM)
7182	71	0221	9	14	60	S. JUNCTION RD.	PLATTSBURGH S. CITY LINE	CLASS
7183	71	0199	11	02	40	END RT 22 OLAP MOOERS	MALL ENTRANCE	CLASS
7231	72	0024	3	06	60	TUPPER LK E VILL LN	END 30 OLAP WAWBEEK	SPEED
7280	72	0273	11	14	30	RT 37 START RT 11 OLAP END	HARRISON PL	CLASS
7300	73	0222	I-81	01	60	EXIT 48 ACC RT 342	EXIT 49 ACC RT 411	VOL
7331	73	0096	11	06	30	RT 193 PIERREPONT MANOR	CR 189 ADAMS	VOL
7351	73	0236	12	06	60	ACC RT 81I	RT 26 ALEX BAY	SPEED
7380	73	0084	11	14	30	RT 342	JCT 971Q FT DRUM	CLASS
7381	73	0036	I-81	01	60	EXIT 52 ACC CR 191	US-CANADIAN LINE	CL (WIM)
7480	74	0037	3	02	40	LEWIS CO LN	START RT 812 OLAP	CLASS
7481	74	0166	177	07	40	CR 194 BARNES COR	CR 17 WOODBATTLE RD	CLASS
7500	75	0225	3	06	40	TOOLEY ROAD CRANBERRY	RT 56 SEVEY	SPEED
7501	75	0029	11	14	30	RT 68 OLAP ENDS RT 310 JCT	POTSDAM WEST LINE	SPEED
7580	75	0046	37	06	40	RT 58 MORRISTOWN	RT 68 MAIN ST	CLASS
7581	75	0018	37	06	40	CR 45 RD TO ROOSEVELTOWN	FRANKLIN CO LN	CLASS



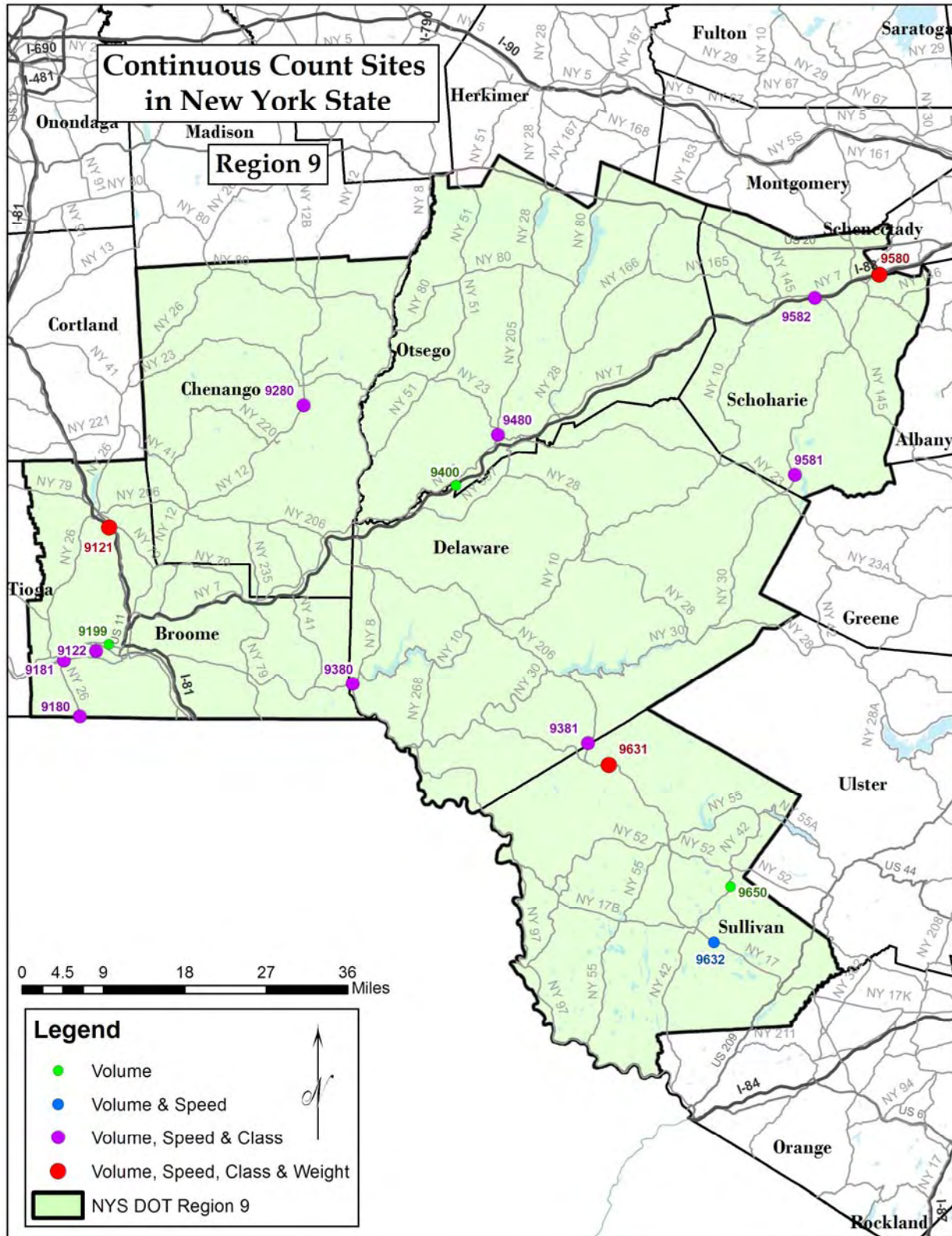
Region 8 Continuous Count Sites

CC Site	RC	Station	RT	FC	FG	Section Beginning Description	Section End Description	Data Collected
8131	81	0222	23	06	40	ACC TACONIC STATE PKWY	RT 22 HILLSDALE	SPEED
8180	81	0174	20	02	40	END RT 22 OLAP	MASS ST LN END 20	CLASS
8280	82	0821	I-84	11	30	ACC LIME KILN RD (EXIT 15)	ACC TACONIC ST PKWY (EX 16)	CL (WIM)
8331	83	0002	6	02	40	ACC RT 17M CHESTER	RT 208 MONROE	VOL
8333	83	0684	52	16	30	END 208 OLAP	CR 23 ROCK CUT RD	VOL
8380	83	0164	17	02	40	RT 17K	RT 302	SPEED
8381	83	0362	94	06	40	NEW JERSEY STATE LINE	START 17A OLAP	CLASS
8382	83	0038	I-84	11	40	PENN STATE LINE	PT JERVIS E CITY LINE	CL (WIM)
8383	83	0567	9W	16	40	START RT 218 OLAP	RT 293 END 218 OLAP	CLASS
8411	84	0008	I-84	11	40	ACC RT 121 WESTBOUND ONLY	CONNECTICUT STATE LINE	SPEED
8480	84	0902	987G	12	40	WESTCHESTER CO LINE	INT PEEKSKIL HOLLOW RD	SPEED
8481	84	0905	981B	14	40	684I	END AT RT 22	CLASS
8580	85	2039	CR 106	16	30	ORANGE CO LINE	GATEHILL RD	CLASS
8631	86	0025	32	16	30	END 299 OLAP NEW PALTZ	CR 154 HORSENDEN RD	VOL
8700	87	1012	CR18	16	30	RT 684I UNDER	PURCHASE ST. (0.4 M E	VOL
8711	87	0733	I-287	11	30	ACC RT 100A	ACC RT 100	SPEED
8742	87	0021	9	12	30	START 9A OLAP	ACC 9A MONTROSE	VOL
8780	87	0113	684I	11	30	ACC RT 16	PUTNAM CO LINE	CLASS



Region 9 Continuous Count Sites

CC Site	RC	Station	RT	FC	FG	Section Beginning Description	Section End Description	Data Collected
9121	91	0108	I-81	01	60	RT 11 EXIT 7	RT 26 EXIT 8S	CL (WIM)
9122	91	0059	201	12	30	OLD VESTAL ROAD	RTE 17C	CLASS
9180	91	0081	26	06	60	PENN STATE LINE	CR 57 POWDERHOUSE RD	CLASS
9181	91	0060	434	14	30	RT 26	AFRICAN ROAD	CLASS
9199	91	0104	17	12	30	CITY OF BINHAMPTON W CITY LN	FRONT ST ACC RT 11	VOL
9280	92	0060	12	14	40	ENT TO WALMART	NORWICH S CITY LN	CLASS
9380	93	0070	10	02	40	RT 17 DEPOSIT START 10 OLAP	OLD RT 10 SPUR 1ST TIME	CLASS
9381	93	0048	206	07	60	BEAVER KILL RD	SULLIVAN CO LN	CLASS
9400	94	0069	I-88	01	40	OTSEGO CO TOWN OF OTEGO	ACC RT 7 OTEGO (EXIT 12)	VOL
9480	94	0001	23	14	30	BEGINNING OF 205 OVERLAP	END OF 205 OVERLAP	CLASS
9580	95	0051	I-88	01	40	ACC RT 30A EXIT 23	SCHENECTADY CO LN	CL (WIM)
9581	95	0001	30	07	60	GILBOA RESERVOIR RD	CR 13 SCOTCH VALLEY GILBOA	CLASS
9582	95	0145	145	16	40	CR 1 A E COBLESKILL	ACC RT 88I	CLASS
9631	96	0015	17	02	60	RT 206 & CR 124 ROSCOE	CR 81 LIVINGSTON MANOR	CL (WIM)
9632	96	0079	17	12	60	OLD RT 17 CR 173	CR 161 BRIDGEVILLE EXIT 107	SPEED
9650	96	1001	CR53	07	60	RT 42	KATZ ROAD	VOL



Chapter 4 Continuous Count Program

Region 10 Continuous Count Sites

CC Site	RC	Station	RT	FC	FG	Section Beginning Description	Section End Description	Data Collected
0341	03	0227	25A	14	30	EAST SHORE RD / COMMUNITY DR	RT 101 ROSLYN ESTATES	VOL
0342	03	0006	27	14	30	LONG BEACH RD	GRAND AVE	VOL
0380	03	0947	908E	12	30	INT M5/M4 RT 24	INT M3 STEWART AVE	SPEED
0381	03	0935	908M	12	30	INT 24 MERRICK AVE	INT 25A RT 106	VOL
0398	03	0283	107	16	30	WHEATLEY RD	RT 25A	VOL
0399	03	0291	135	12	30	ACC BROADWAY	ACC OLD COUNTRY RD	VOL
0710	07	8100	CR21	16	30	RT 27	RT 495I	VOL
0720	07	1021	CR63	17	40	CR 51	RT 24	VOL
0731	07	0055	112	14	30	CR 16 HORSEBLOCK RD	GRANNY RD	VOL
0740	07	8169	CR59	08	40	LIRR	STEPHEN HANDS PATH	VOL
0741	07	0013	25	14	30	NASSAU CO LINE WEST GATE DR	RT 110	SPEED
0743	07	0165	110	14	30	PINELAWN RD	ACC NORTHERN STATE PKY	VOL
0780	07	0938	908J	12	60	INT OCEAN PKWY	TO INT 20A MONTAUK HWY	CLASS
0797	07	0112	25	16	40	CR 105 CROSS RIVER DR	SOUTH JAMESPORT AVE / MANOR	CL(WIM)
0798	07	0067	I-495	11	30	NASSAU CO LINE	INT 49 RT 110	VOL
0799	07	0004	27	02	40	PECONIC RD	TUCKAHOE LANE	VOL

Region 11 Continuous Count Sites

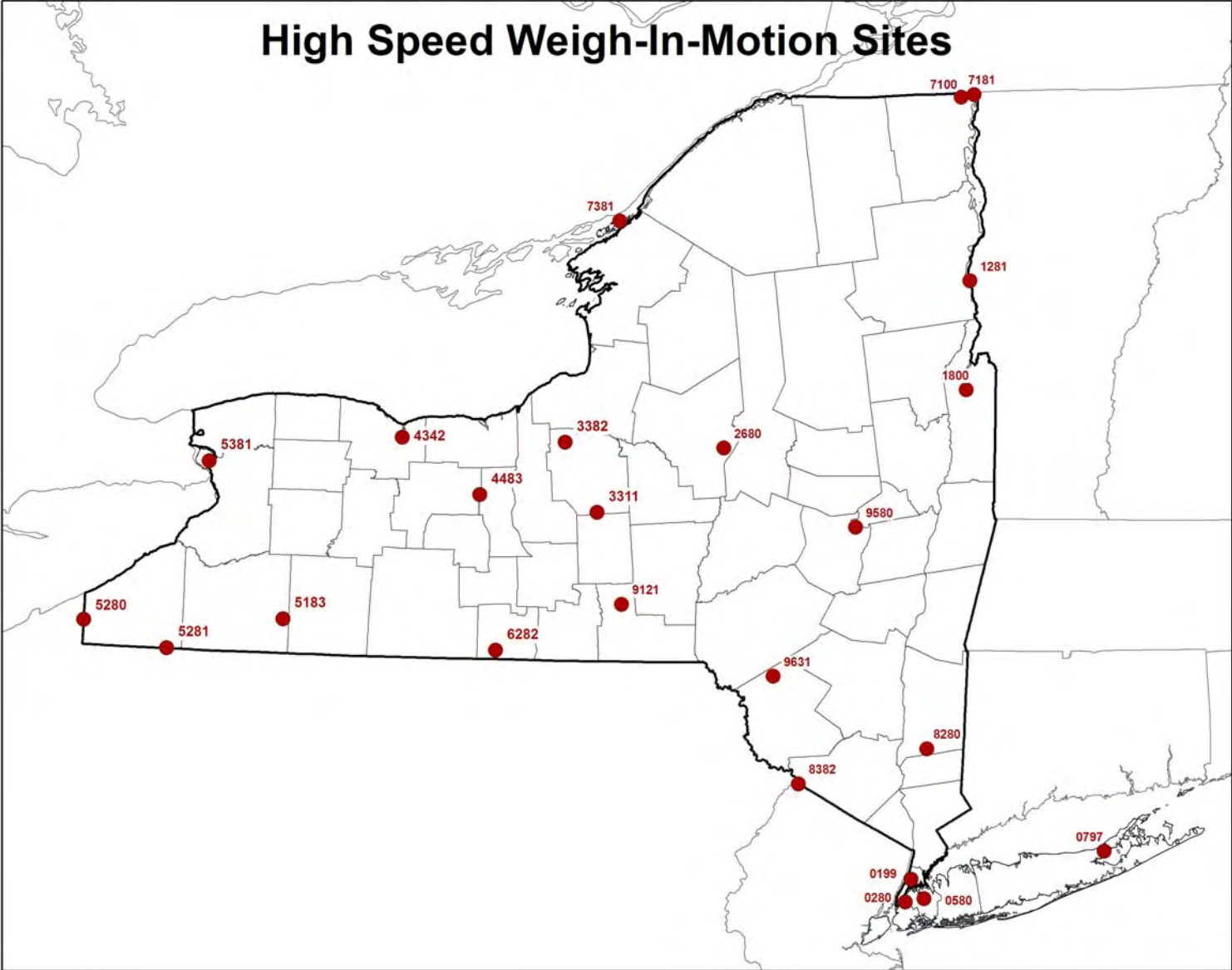
CC Site	RC	Station	RT	FC	FG	Section Beginning Description	Section End Description	Data Collected
0180	01	0027	I-87	11	30	ACC WEST 230TH ST	ACC VAN CORTLAND PRK S	CLASS
0181	01	0012	9	14	30	START 9A OLAP H.H. PKY	WESTCHESTER CO LINE	VOL
0182	01	0009	1	14	30	RT 22 PROVOST AVE	WESTCHESTER CO LINE	VOL
0183	01	1213	3 rd Ave Bridge	14	30	NY CO LINE	BRUCKNER BLVD	VOL
0199	01	0003	I-95	11	30	END RT 1 OLAP WEBSTER AVE	ACC CROTONA AVE	CL(WIM)
0280	02	1284	McGuinness	14	30	I 278	GREENPOINT AVE	CL(WIM)
0283	02	8021	Kent Ave	16	30	MYRTLE AVE	FLUSHING AVE	VOL
0299	02	0011	I-278	11	30	RICHMOND CO LINE	EXIT 18 FT HAMILTON PKWY	CLASS
0480	04	0076	9A	14	30	RT 478I START RT 9A	14TH ST	VOL
0580	05	0062	I-495	11	30	EXIT 23 MAIN ST	EXIT 24 KISSENA BLVD	CL(WIM)
0581	05	0045	I-295	11	30	ACC RT 25 A NRTHRN BLVD	ACC CROSS ISLAND PKWY	CLASS
0582	05	0072	I-678	11	30	ACC RT 495I LIE	ACC RT 25A NRTHRN BLVD	VOL
0583	05	0014	25	14	30	ACC CROSS ISLAND EXP	NASSAU CO LN	VOL
0585	05	0004	24	14	30	ACC CROSS ISLAND PKWY	NASSAU CO LN	VOL
0586	05	0910	907C	12	30	QUEENS CO LINE	INT CROSS BAY BLVD	VOL
0597	05	0800	878	12	30	NASSAU EXP CROSSBAY BL	JCT RT 678I VAN WYCK EXPRESS	VOL
0598	05	0041	I-295	11	30	RT 25 HILLSIDE AVE	ACC GRAND CENTRAL PKWY	VOL
0599	05	0070	I-678	11	30	ACC GRAND CENTRAL PKWY	ACC JEWEL AVE	VOL
0680	06	1005	Morningstar	14	30	HOOKER PL	RICHMOND TERR	VOL
0681	06	0004	I-278	11	30	RICHMOND AVE EXIT	VICTORY BLVD EXIT	VOL
0682	06	0005	I-278	11	30	END RT 440 OLAP BAYONNE BR	SLOSSON AVE TODT HILL RD EXIT	VOL
0698	06	0010	440	12	30	NEW JERSEY STATE LINE OUTER	EXIT 2 WEST SHORE EXPRESSWAY	VOL



Section 4.3 Map and Table of High Speed Weigh-In-Motion Sites, Statewide

High Speed Weigh-In-Motion (WIM) Sites

CC Site	RC	Station	RT	FC	FG	Section Beginning Description	Section End Description
1281	12	0901	910L	06	40	RTS 9N & 22	CROWN POINT BRIDGE/VERMONT
1800	18	0395	4	02	40	END RT 149 OLAP FT ANN	START RT 22 OLAP COMSTOCK
2680	26	0098	12	12	30	TOWN OF DEERFIELD, RT 8 OLAP	ACC GLASS FACTORY RD
3311	33	0016	I-81	01	40	CORTLAND CO LN	JCT RT 80
3382	33	0069	31	12	30	START 690 OLAP	END 690 OLAP
4342	43	0072	590	12	30	CITY ROCHESTER	RT 404
4483	44	0054	5	14	40	LAKE ST	GENEVA CITY AND SENECA CO
5280	52	0076	I-86	01	40	PA STATE LN	RT 426
5281	52	0014	62	02	30	PENN STATE LINE	RT 60
5384	53	0330	219	12	30	ACC RT 391 HAMBURG/SPRGVL RD	ACC N ARMOR DUELLS RD RT 952J
6282	62	0156	328	12	30	RD TO PENN AVE.	CR 69
7100	71	0467	I-87	01	60	EXIT 42 RT 11 BIN 1009070	EXIT 43 ACC RT 9
7181	71	0416	2U	02	60	US 11	VERMONT STATE LINE END 2U
7381	73	0036	I-81	01	60	EXIT 52 ACC CR 191	US-CANADIAN LINE
8280	82	0821	I-84	11	30	ACC LIME KILN RD (EXIT 15)	ACC TACONIC ST PKWY (EX 16)
8382	83	0038	I-84	11	40	PENN STATE LINE	PT JERVIS E CITY LINE
9121	91	0108	I-81	01	60	RT 11 EXIT 7	RT 26 EXIT 8S
9580	95	0051	I-88	01	40	ACC RT 30A EXIT 23	SCHENECTADY CO LN
9631	96	0015	17	02	60	RT 206 & CR 124 ROSCOE	CR 81 LIVINGSTON MANOR
0797	07	0112	25	16	40	CR 105 CROSS RIVER DR	SOUTH JAMESPORT AVE / MANOR
0199	01	0003	I-95	11	30	END RT 1 OLAP WEBSTER AVE	ACC CROTONA AVE
0280	02	1284	McGuinness	14	30	I 278	GREENPOINT AVE
0580	05	0062	I-495	11	30	EXIT 23 MAIN ST	EXIT 24 KISSENA BLVD



Section 4.4 Traffic Monitoring Site Details and Specifications

The Traffic Monitoring Section is responsible for the contents of NYSDOT Engineering Bulletin 00-056, "Traffic Monitoring Site Details, Specifications and Guidance Manual". It provides guidance and recommended installation details for traffic monitoring sites. The detail sheets and specifications provide program managers with the basic drawings and guidelines necessary for the project planning process. The identification of an appropriate capital project candidate for a traffic monitoring site should entail a joint effort of Planning and Design during Project Design Phase IV. The drawings are maintained and available electronically via the NYSDOT CADD Standard Cell Library.

In addition to the typical site installation items found in the NYSDOT Standard Specification, the following specifications are compiled by the Traffic Monitoring Section and copies are available by request:

Furnish & install tri-mode CDMA, PCS and analog cellular wireless modem
Furnish & install digital data pager
Furnish & install low power modem (land line)
Furnish & install Automatic Traffic Recorder w/ 8 loop inputs
Furnish & install Automatic Traffic Recorder w/ 8 loop & 8 piezo inputs
Furnish & install WIM Automatic Traffic Recorder w/ 8 loop & 8 piezo inputs
Furnish & install 50 watt solar panel with angled mounting support structure
Furnish & install solar charge controller
Furnish & install traffic monitoring cabinet pole
Install non-intrusive sensor equipped traffic monitoring site
Furnish & install 100 Ah deep cycle gel cell battery

Chapter 5 Coverage Count Program

Section 5.1 Volume, Speed and Classification Counts

Coverage or short counts are taken at approximately 8,000 – 10,000 locations throughout the State on many geographically diverse facilities. Daily averages from the short counts are converted to AADT used to compute highway VMT for use in financial and capital program planning, for reports to FHWA on highway use, as input to congestion management and air quality studies, and for project planning where design features are determined by the volume of traffic. The volume data is often supplemented with vehicle classification, weight and/or speed information.

The duration and frequency of NYSDOT's TMS complies with the data needs identified in 23 CFR 500.203(a).

The NYSDOT Highway Data Services Bureau's (HDSB) Engineering Instruction (EI) 01-001 establishes the traffic monitoring standards for all of New York State's short count Traffic Monitoring Activities (TMA) undertaken through contractual agreements for planning and/or project development. EI 01-001 ensures that the raw data from traffic monitoring activities undertaken pursuant to, or as part of, any contractual agreements involving funds administered and/or provided by NYS is in conformance with NYS standards established for traffic count data collected on Federal, State and selected local roadways and that it reaches the inventory data files maintained by the NYSDOT Highway Data Service Bureau in the appropriate data format. These standards apply to all TMA undertaken by private consulting engineering firms and other non-NYSDOT organizations, in support of any project or study for which funds administered or provided by NYS have been or will be used.

EI 01-001 establishes that the traffic count locations are identified by a NYSDOT region/county code and a unique four digit traffic station number reference. These reference numbers are provided by the Regional Planning Office or the Highway Data Services Bureau, Albany, New York.

Collection standards are set forth by EI 01-001. Criterion of the coverage count program includes the use of, at a minimum, 48-hour short counts to produce AADTs with a confidence level of 95% within an interval of $\pm 10\%$ of the mean statistic. The devices used to monitor traffic accurately measure existing traffic. Additionally, device type, model accuracy, precision documentation, and operation and maintenance records are maintained by a contractor or state personnel and provided to NYSDOT before the beginning of each count season.

Standards defined in EI 01-001 apply to volume, classification, weight and speed counts:

- * All counts taken in urban areas must have a data recording interval of 15 minutes. Use of recording intervals other than 15 minutes requires written approval from the Regional Planning Office.
- * All counts taken in rural areas have a data recording interval of one hour. However NYSDOT reserves the right to request a data recording interval of 15 minutes.

- * A minimum of 48-hours of data are reported from each coverage or special count site, with at least 2 complete counts for each interval.
- * All counts are taken by direction unless this is not feasible.
- * The entire 48-hour count must fall within the work week (06:00 a.m. Monday through 12:00 noon Friday). Weekend data is not used by NYSDOT for estimating AADT.
- * No part of the 48-hour count used for AADT estimation may contain data collected within 36-hours before and after any major weekday holiday or extended weekend formed by a Federal, State, or Local holiday.
- * All counts are adjusted for seasonality and, if taken with road tubes, for vehicle axles.

Vehicle occupancy counts are project specific and available upon request from regional planning offices or Metropolitan Planning Organizations.

Vehicle classification data is the basis for estimating annual travel by each type of truck, ton miles of cargo hauled over highways, and changes in axle and gross weight frequencies on the highways. Vehicle classification and speed data are also used in the development of transportation policy, and allocation of highway costs and revenues, the regulation of size and weight, the establishment of geometric design criteria related to size and weight of vehicles, the study of pavement and bridge deterioration, and for various special studies.

NYSDOT uses FHWA's "F-Scheme" to classify vehicle types. The classification scheme is separated into categories depending on whether the vehicle carries passengers or commodities. Number of axles and number of units, including both power and trailer units, further subdivide non-passenger vehicles. A vehicle towing a light trailer does not change its classification. Refer to figure 4 for examples of FHWA Vehicle Classifications.

Conduct of vehicle classification counts are regulated by EI 01-001. These counts are conducted for a minimum 48-hour period by direction and by lane during the work week (06:00 a.m. Monday through 12:00 noon Friday). Free flow conditions are required for effective machine classification. Where conditions are not free flow or speeds are lower than 25 mph, manual vehicle classification counts (see below) are obtained instead. Classification devices currently in use accurately record axle impulses, but do not provide consistent and accurate interpretation of axle impulses into classification of vehicles when vehicles (typically in urban areas) are traveling at speeds below 25 mph.

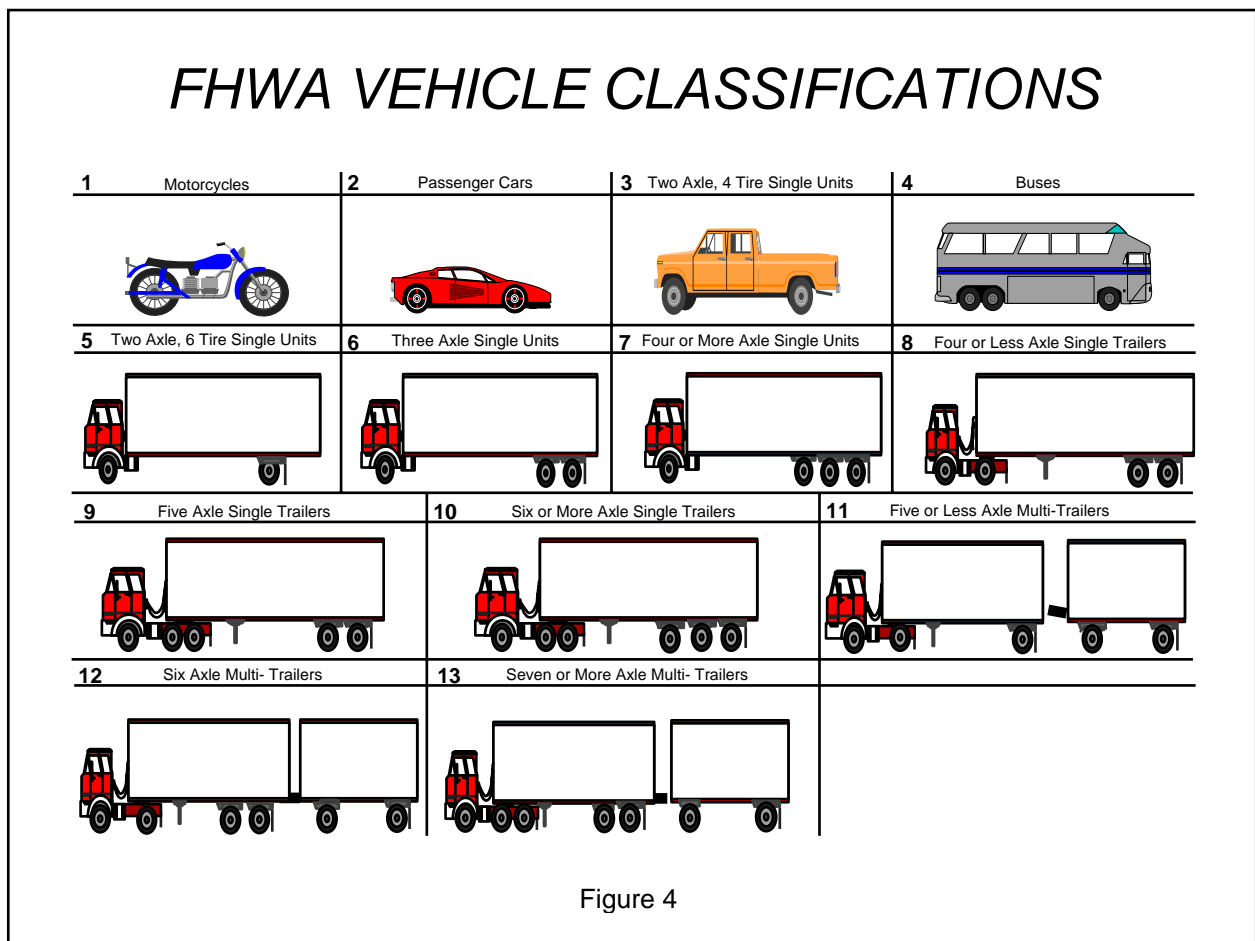
Manual classification counts are based on FHWA F-Scheme specified vehicle classification categories. This count activity uses the following guidelines to collect classification data when vehicle speed is restricted.

- Manual vehicle classification counts are taken by lane and direction. Twenty four (24) hour counts are taken within the NYSDOT work week (6:00 a.m. Monday through 12:00 noon Friday). The 24 hour count period begins at 6:00 a.m. to capture the entire morning peak traffic at the location. A concurrent volume count is scheduled at the classification

location according to the Department’s standard. The volume count includes the manual class count hours of operation.

Manual class counts for other than 24 hour duration may be requested for special projects. Manual volume and/or classification counts are employed for intersection turning movement counts.

In accordance with EI 01-001, a GPS reading must be collected for all volume and classification counts (including manual counts). The GPS position of the traffic count has an accuracy of at least 12 meters and is provided on the North American Datum of 1983 (NAD83), Universal Transverse Mercator (UTM) coordinate system Zone 18, North, in meters.



Section 5.2 Highway Performance Monitoring System

The Federal Highway Administration (FHWA) has the responsibility to assure that adequate highway transportation information is available to support its functions and responsibilities, including that of reporting to the US Congress. The primary purpose of the Highway Performance Monitoring System (HPMS) is to serve these data and information needs. The HPMS provides data that reflects the extent, condition, performance, use and operating characteristics of the nation's highways. The HPMS is a nationwide inventory system that includes data for all of the Nation's public road mileage and certified by the States' Governors on an annual basis. This includes facilities both on and off the state highway system.

The provision of HPMS data is a cooperative effort with state highway agencies (SHAs), local governments and metropolitan planning organizations (MPOs) working in partnership to collect, assemble, and report the necessary information. NYSDOT is an active HPMS partner.

The data collected by HPMS is provided to the US Congress by the FHWA and serves as vital input to the federal aid apportionment formulas. The HPMS data is also used to monitor vehicle-miles of travel (VMT) for input to air quality monitoring under the Clean Air Act. The annual HPMS update contains summary data from inventories of the state and local highway systems plus more detailed field inventories of approximately 2600 samples statewide. Included in the information collected is data on pavement condition and highway use (traffic count and classification data). The resulting file is submitted to the FHWA once a year and provides a comprehensive picture of the extent, condition, and usage of the public roadway system in New York State.

More detailed information about NYSDOT's HPMS program can be provided by HDSB's Highway Data Section.

Section 5.3 Annual Traffic Monitoring Workshop

The Traffic Monitoring Section conducts an annual Traffic Monitoring Workshop at the beginning of each calendar year. The Workshop is held at a location that is central to the NYSDOT Regions. Attendees include NYSDOT personnel and contractors responsible for collecting, processing and analyzing New York State traffic data, as well as representatives from MPOs, New York State authorities, counties and municipalities, DOTs from adjacent states, and equipment and software vendors. The Workshop enables a peer exchange to discuss new technology, techniques and tools available to the traffic monitoring community, identify and resolve contractual and scheduling issues prior to a data collection season, and to conduct mandatory safety training. The Workshop is open to anyone responsible for the safe and effective collection of traffic data.

Section 5.4 Mobile Traffic Monitoring Platforms



The mobile traffic monitoring platform was developed in house by NYSDOT personnel to support non-intrusive sensor technology with applications in data collection and Intelligent Transportation System (ITS) activities. Safety was the conceptual priority. Use of this platform greatly reduces personnel exposure to traffic, but still meets the needs of the Department.

Six Mobile Traffic Monitoring Platforms have been built to date. Each is used to collect volume data on high speed, high volume multi-lane facilities where typical collection methods cannot be used to due safety concerns or equipment limitations. They have also been used to collect data on snowmobile and all terrain vehicle (ATV) recreational routes, railroad traffic at roadway at-grade crossings, and at special events such as fairs and concerts. Each platform supports a Smartek SAS-1 passive acoustic sensor which can be erected outside the traveled way and operational in approximately 30 minutes. Smartek software fully integrates with the NYSDOT Traffic Monitoring System and easily converts

collected data from proprietary formats to the volume (.vol) file format required by NYSDOT Engineering Instruction 01-001, "Traffic Monitoring Standards".

These platforms greatly reduce the dangers associated with gathering traffic data by keeping our technicians out of the traffic stream versus placing conventional tubes and counters in traffic on the above mentioned facilities. The mobile sensors may be employed year round in most locations, and are also much more cost effective than building multi-lane loop sites to take one rotational three day count every three years.



Use of these platforms to satisfy data collection activities where traditional methods cannot be safely employed may be scheduled by contacting the Traffic Monitoring Section.

Section 5.5 County Counter Initiative

This program provides NYSDOT-compatible traffic counters and software support to County or highway departments in order to foster the sharing of resources between the Counties and the State in the area of traffic monitoring. This is accomplished through the purchase of a sufficient number of counters for “permanent loan” to Counties interested in participating and an agreement to provide appropriate training in and support of their use. In return, the Counties agree to adjust their count programs to meet State standards and needs as well as their own and to submit traffic data collected on their facilities to NYSDOT annually.

The purpose of this initiative is to eliminate this duplication of effort and, in the process, enrich the data set available to both the State and the Counties. Federal funding allocations to each State are dependent, in part, on the amount of travel occurring on the entire Federal Aid System, including those highways not owned by the State. Traffic data is also required for all of the bridges in the State, approximately 6,000 of which are owned by the Counties. Many of the Counties in New York State already have a traffic counting program at some level to support decision making with regard to the county highways and bridges. Since their equipment and processing routines are incompatible with those of NYSDOT, the State and Counties often end up doing duplicative work so each can collect the data in the format with which they are accustomed.

The benefit to the State is a reduction in the need for resources (staff or contractual) to collect data on the highways and bridges owned by the Counties and an increase in the amount of Federal Aid System data available with respect to the county systems. The benefit to the Counties is the availability of state-of-the-art equipment, software, and training at the cost of making some adjustments to their scheduling and processing routines. Additional benefits is ongoing software support and upgrades from the State, the merging of their data in a compatible format with a much larger data base which would be made available to them, the storage and maintenance of their historical and current count data by the State, the provision of appropriate seasonal and other adjustment factors for their counts, and other analytical reports routinely prepared from the State data.

Any New York State Counties or highway departments interested in participating in this program are invited to contact the Traffic Monitoring Section at (518) 457-1965.

Chapter 6 Adjustment Factors

Section 6.1 Seasonal (Monthly) Adjustment Factors

Seasonal or monthly adjustment factors convert average daily traffic (ADT) to annual average daily traffic (AADT). The ADT is divided by the seasonal factor to obtain the AADT value.

The work week seasonal factors are developed from NYSDOT continuous counter data collected for a three year period. The continuous counter sites are grouped into three major Factor Groups. Factor Group 30 is characteristic of highways carrying heavy commuter traffic with only a small variance of traffic throughout the year. Factor Group 60 is characterized by large seasonal traffic variations. Factor Group 40 highways lie between these two extremes. Minor Factor Groups surround each of the major groups. The factor values associated with these minor groups are + and - one standard deviation (STD) of the major group's value.

Monthly average daily traffic (MADT) values based on weekday data are developed for each month in each factor group. The factor values are computed by dividing the week day MADT by the AADT within each factor group. The factoring procedure does account for weekend traffic. Other daily (7 day) and weekend seasonal adjustment factors are available from the Traffic Monitoring Section by request.

The Full Week MADT is calculated by applying the "hour rule" to continuous count data. For inclusion and computations, the intervals must be complete, the data valid, and include both directions and all lanes. A determination is made whether there are sufficient counts for each interval to calculate an MADT using the "3 hour rule." The "3 hour rule" requires, for the month, at least 3 valid counts for each count interval of the 24 hours for each day of week. If there are not sufficient intervals to calculate an MADT using the "3 hour rule," the "2 hour rule" is used which requires at least 2 valid counts for each count interval of the 24 hours for each day of the week. Each hour interval for the entire month is averaged. The 24 hours is summed to get the Full Week MADT for the associated month. Work Week and Weekend MADTs are calculated in the same fashion except for the days and hourly intervals used. The "hour rule" used is reported to indicate the amount of data present for the particular month that was used in calculations.

The total number of traffic monitoring sites in each factor group is adequate to achieve a precision of $\pm 10\%$ with 95% confidence when applying these factors to adjust count volume data in accordance with TMG requirements. Refer to Figure 5 for the work week seasonal adjustment factors which are also available via the internet on the NYSDOT web page specified on page 2.

To calculate an AADT for a short term or coverage count using a Seasonal Adjustment Factor, refer to section 6.3, "Example of Estimation of AADT".

WORK WEEK (WEEK DAY) SEASONAL ADJUSTMENT FACTORS FOR 2007 TRAFFIC COUNT PROCESSING
 (Based on 2004 - 2006 Continuous Count Site Data)

FACTOR GROUP	JAN	FEB	MAR	APR	MAY	JUN	JUL	AUG	SEP	OCT	NOV	DEC
31	1.003	1.046	1.068	1.107	1.129	1.174	1.147	1.158	1.124	1.127	1.075	1.060
30	0.935	0.983	1.003	1.052	1.080	1.120	1.105	1.111	1.070	1.067	1.025	1.009
29	0.867	0.920	0.938	0.997	1.031	1.066	1.063	1.064	1.016	1.007	0.975	0.958
STD (+/-)	0.068	0.063	0.065	0.055	0.049	0.054	0.042	0.047	0.054	0.060	0.050	0.051
41	0.875	0.948	0.949	1.029	1.118	1.193	1.339	1.310	1.138	1.071	0.992	0.967
40	0.797	0.855	0.870	0.945	1.041	1.111	1.226	1.206	1.057	1.004	0.926	0.895
39	0.719	0.762	0.791	0.861	0.964	1.029	1.113	1.102	0.976	0.937	0.860	0.823
STD (+/-)	0.078	0.093	0.079	0.084	0.077	0.082	0.113	0.104	0.081	0.067	0.066	0.072
61	0.727	0.772	0.810	0.904	1.066	1.297	1.748	1.658	1.132	0.941	0.847	0.773
60	0.650	0.687	0.713	0.786	0.972	1.177	1.617	1.542	1.065	0.886	0.765	0.706
59	0.573	0.602	0.616	0.668	0.878	1.057	1.486	1.426	0.998	0.831	0.683	0.639
STD (+/-)	0.077	0.085	0.097	0.118	0.094	0.120	0.131	0.116	0.067	0.055	0.082	0.067

Figure 5

Section 6.2 Axle Adjustment Factors

AADT values in this publication represent vehicles. The axle adjustment factor is applied to traffic counts taken with pneumatic tube counters which register two axle impacts as one vehicle. It is used to account for vehicles with more than two axles, typically trucks with three or more axles, in the traffic stream on a particular type of road. The axle adjustment factors are developed from NYSDOT vehicle classification data collected over a six year period in eleven Regions and twelve functional classification categories of highway. The ADT is multiplied by the axle adjustment factor to obtain the AADT. Counts obtained with presence detectors such as inductive loops or acoustic sensors are not adjusted by this factor. Refer to figure 6 below for the axle adjustment factors which are also available via the internet on the NYSDOT web page specified on page 2.

To calculate an AADT for a short term or coverage count using an Axle Adjustment Factor, refer to section 6.3, “Example of Estimation of AADT”.

AXLE ADJUSTMENT FACTORS FOR 2007 TRAFFIC COUNT PROCESSING
BASED ON 2001-2006 VEHICLE CLASSIFICATION DATA
REGION

FC	1	2	3	4	5	6	7	8	9	10	11	STATEWIDE
RURAL												
01	0.775		0.791	0.775	0.781	0.742	0.732		0.795			0.775
02	0.907	0.944	0.941	0.876	0.923	0.882	0.906	0.956	0.914			0.917
06	0.957	0.951	0.948	0.957	0.941	0.953	0.947	0.956	0.962			0.952
07	0.971	0.966	0.954	0.951	0.957	0.968	0.933	0.970	0.971			0.960
08	0.981	0.979	0.971	0.978	0.986	0.967	0.978	0.978	0.987			0.978
09	0.984	0.968	0.984	0.984	0.984		0.984	0.984	0.989			0.984
ALL RURAL	0.929	0.962	0.932	0.920	0.929	0.902	0.913	0.969	0.936			0.928
URBAN												
11	0.870	0.870	0.870	0.870	0.863	0.870	0.870	0.824	0.870	0.870	0.921	0.870
12	0.974	0.958	0.953	0.982	0.974	0.941		0.874	0.947	0.941	0.941	0.941
14	0.960	0.972	0.972	0.965	0.970	0.930	0.951	0.979	0.972	0.973	0.983	0.966
16	0.974	0.962	0.982	0.980	0.972	0.973	0.973	0.983	0.978	0.983	0.976	0.976
17	0.982	0.980	0.984	0.986	0.984	0.986	0.980	0.986	0.991	0.985	0.991	0.985
19	0.989	0.989	0.989	0.989	0.986	0.989		0.989	0.990		0.989	0.989
ALL URBAN	0.958	0.955	0.958	0.962	0.958	0.948	0.944	0.939	0.958	0.950	0.967	0.955
ALL FC	0.944	0.958	0.945	0.941	0.943	0.927	0.925	0.953	0.947	0.950	0.967	0.941

Yellow shading indicates there are no highway segments in this FC in this Region
 Orange shading indicates that the statewide average for this FC was used or insufficient data (<10 class counts between 2001-2006)

Figure 6

Section 6.3 Example of Estimation of AADT

Note: Information referred to in each step is indicated on the “Traffic Count Hourly Report” in Figure 7.

Step 1 – Establish logical termini for a traffic break on a section of highway. The rule of thumb is no more than a 10-15% deviation in traffic volume along the section.

Count Station	Route	Beginning of Section	End of Section
110069	20	New Scotland Avenue	Junction with Routes 9W & 443

Step 2 – Locate the placement of an Automatic Traffic Recorder that reasonably represents traffic volumes for the defined station.

Count Station	Reference Marker Location
110069	20-1120-2033

Step 3 – Determine the function classification of the highway section and seasonal factor group assignment.

Count Station	Functional Classification	Factor Group
110069	14 (Urban Other Principal Arterial)	30 (< 10% deviation in monthly volumes)

Step 4 – The directional AADT for the highway section is calculated by adjusting the ADT produced from the axle based count by the appropriate Seasonal Adjustment Factor (Figure 5) and Axle Adjustment Factor (Figure 6).

The work week factor is specifically applicable to traffic count data collected between 6:00 a.m. Mondays through 12:00 noon Fridays. The available hourly data is averaged for each of the twenty four hours in a day. The sum of these 24 ‘averaged’ hours constitutes the ADT value. At a minimum, two hours of data in each hour must be available for averaging.

If the count is a tube based count, calculate the Seasonally Adjusted AADT by dividing the unadjusted ADT by the seasonal adjustment factor then calculate an Axle-Factored ADT by multiplying the unadjusted ADT by the axle adjustment factor.

AADT = Traffic Count ADT x Axle Adj. Factor (if axle based) / Seasonal Adj. Factor

AADT = 8297 x 0.958 / 1.062

AADT = 7485

To obtain the total AADT for a station, sum the two directional AADTs.

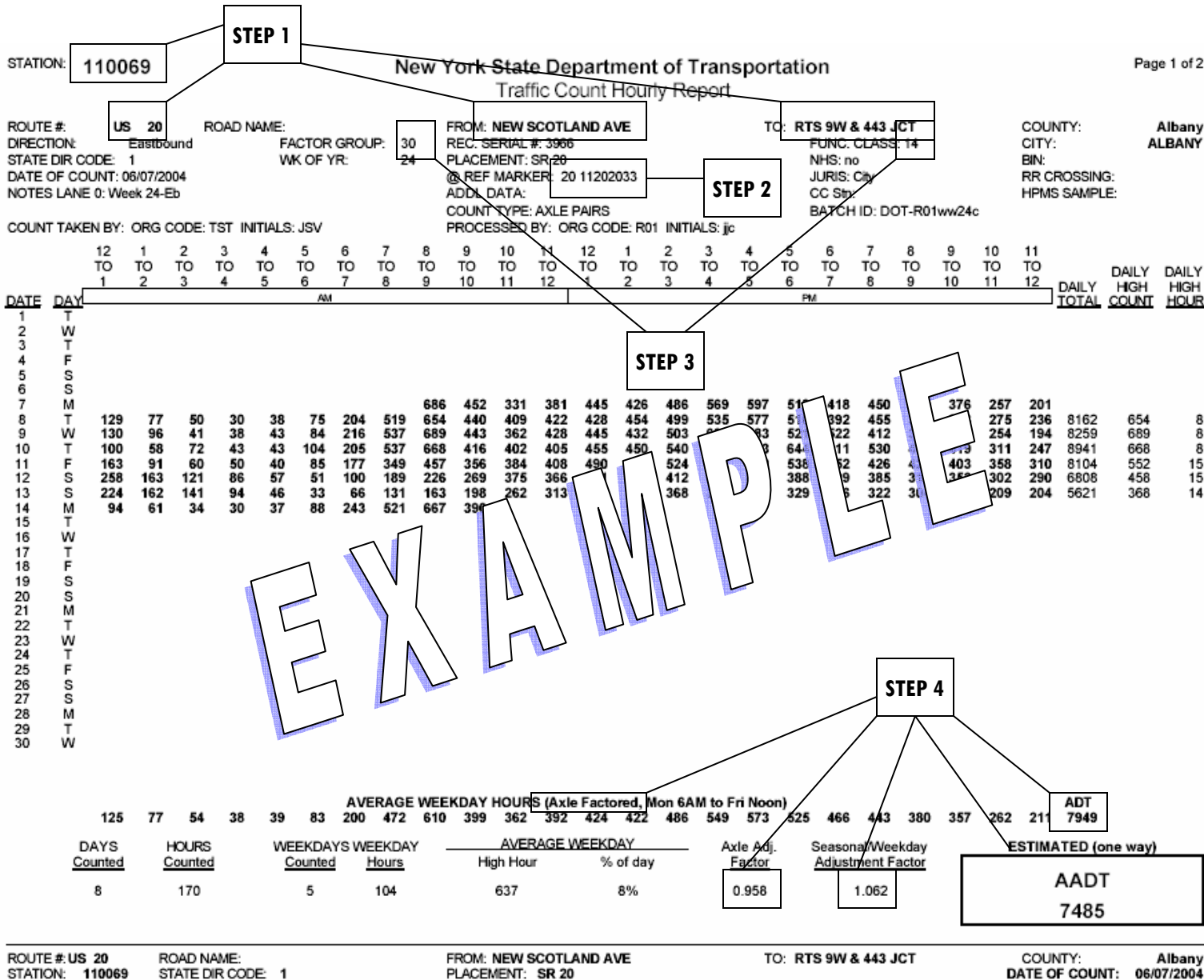
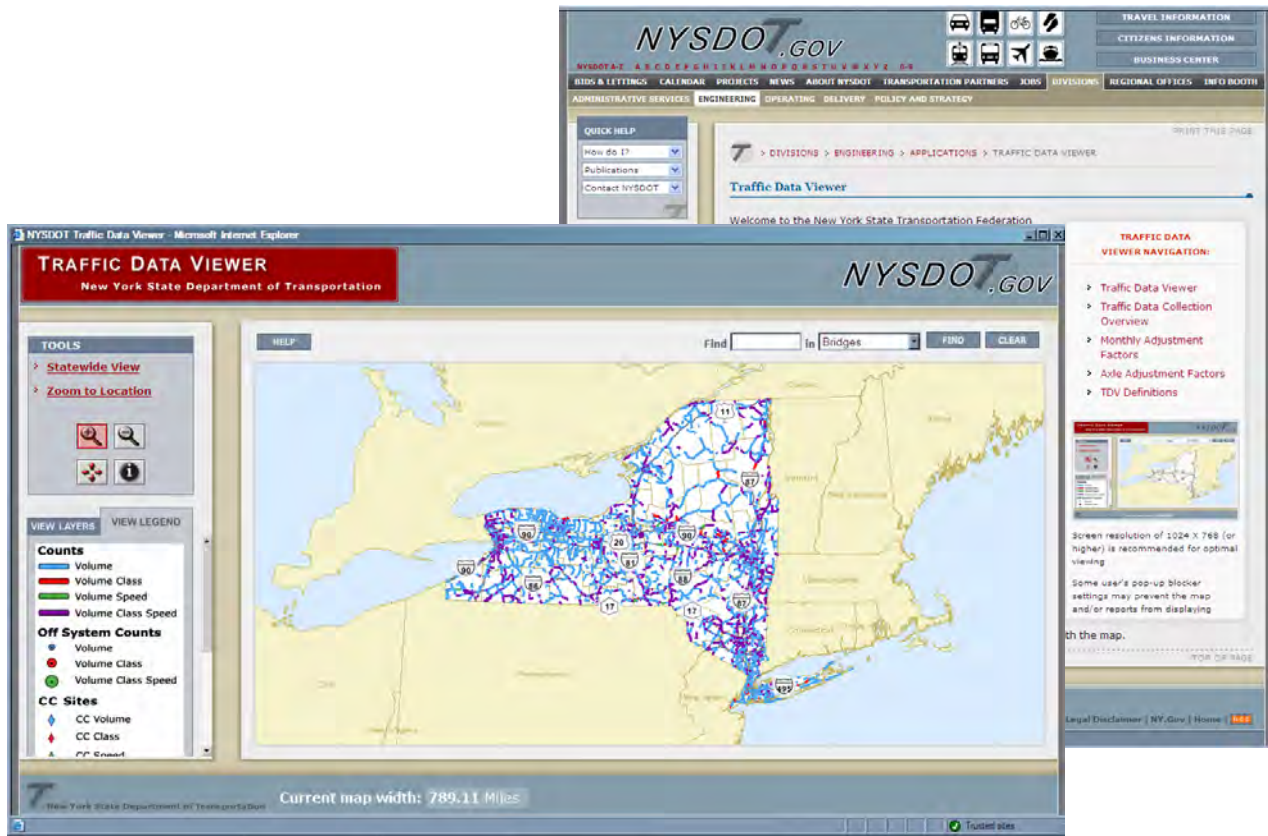


Figure 7

Section 6.4 Heavy Vehicle Percentages

PERCENT HEAVY VEHICLES (2007)																										
Percent and (Number of Counts)																										
FHWA "F" Scheme Vehicle Categories F4 to F13 Inclusive																										
FC	Region																									
	1	2	3	4	5	6	7	8	9	10	11	Statewide Avg														
Rural																										
01	27.4%	(09)	*	(00)	23.4%	(11)	21.8%	(07)	25.6%	(12)	33.3%	(20)	31.0%	(23)	*	(00)	23.9%	(23)	*	(00)	*	(00)	27.5%	(105)		
02	12.7%	(25)	9.6%	(22)	9.7%	(53)	15.9%	(57)	10.1%	(52)	15.7%	(18)	13.6%	(52)	8.4%	(32)	12.4%	(63)	*	(00)	*	(00)	12.1%	(374)		
06	8.9%	(72)	8.2%	(100)	9.5%	(52)	7.6%	(58)	10.6%	(44)	9.3%	(48)	9.7%	(77)	9.7%	(33)	9.1%	(48)	*	(00)	*	(00)	9.0%	(532)		
07	8.7%	(65)	7.3%	(90)	8.9%	(79)	8.0%	(16)	9.3%	(95)	8.2%	(51)	11.4%	(58)	8.1%	(25)	8.0%	(151)	*	(00)	*	(00)	8.6%	(630)		
08	7.8%	(16)	5.6%	(28)	7.8%	(13)	6.1%	(09)	5.2%	(16)	8.5%	(13)	5.7%	(08)	4.8%	(06)	5.9%	(322)	*	(00)	*	(00)	6.0%	(431)		
09	4.9%	(05)	5.4%	(15)	5.9%	(04)	5.2%	(04)	5.9%	(14)	*	(00)	4.3%	(02)	7.7%	(02)	5.6%	(201)	*	(00)	*	(00)	5.6%	(247)		
Urban																										
11	8.4%	(04)	21.0%	(01)	20.4%	(05)	10.3%	(07)	16.9%	(18)	19.7%	(05)	17.3%	(04)	17.7%	(16)	23.0%	(07)	9.2%	(01)	11.8%	(30)	15.4%	(98)		
12	5.4%	(14)	7.2%	(27)	6.7%	(21)	4.1%	(36)	4.8%	(58)	23.9%	(03)	*	(00)	6.4%	(11)	8.7%	(19)	3.6%	(04)	7.5%	(07)	6.1%	(200)		
14	7.4%	(88)	6.1%	(89)	6.0%	(56)	6.1%	(73)	6.3%	(202)	10.3%	(38)	7.9%	(46)	5.9%	(111)	4.9%	(34)	6.1%	(47)	6.3%	(177)	6.5%	(961)		
16	6.6%	(101)	5.9%	(100)	5.3%	(85)	4.7%	(91)	5.9%	(188)	5.8%	(79)	7.0%	(48)	5.5%	(166)	5.8%	(95)	4.0%	(23)	6.0%	(07)	5.7%	(983)		
17	5.6%	(121)	5.6%	(95)	4.4%	(74)	3.9%	(118)	4.0%	(65)	5.0%	(63)	5.7%	(15)	5.7%	(84)	4.4%	(52)	4.6%	(08)	5.4%	(17)	4.9%	(712)		
19	6.3%	(02)	2.5%	(08)	4.7%	(04)	1.8%	(01)	3.8%	(23)	5.2%	(03)	*	(00)	8.2%	(02)	4.8%	(10)	5.6%	(01)	*	(00)	4.2%	(54)		
NOTES:																										
This spreadsheet is based on classification data collected from 2001-2006 inclusive. The number of classification counts in each Region by functional class varies.												Functional Classification (FC) Codes														
												Rural											Urban			
												01	Principal Arterial - Interstate										11	Principal Arterial - Interstate		
												02	Principal Arterial - Other										12	Principal Arterial - Expressway		
												06	Minor Arterial										14	Principal Arterial - Street		
*	There are no highway segments in this FC in this Region.																							16	Minor Arterial	
**	No classification data currently available for this time period.																							17	Collector	NYSDOT Highway Data Services Bureau
												07	Major Collector											19	Local	April 2007
												08	Minor Collector													
												09	Local													

Chapter 7 Traffic Data Viewer (TDV)

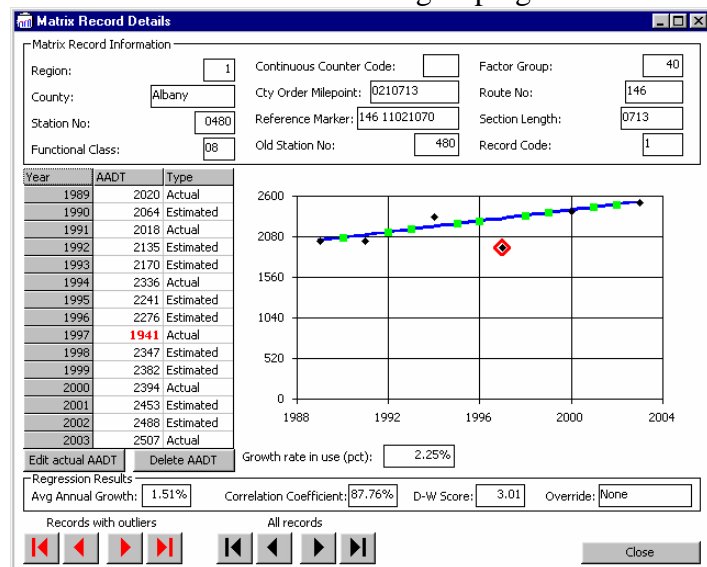
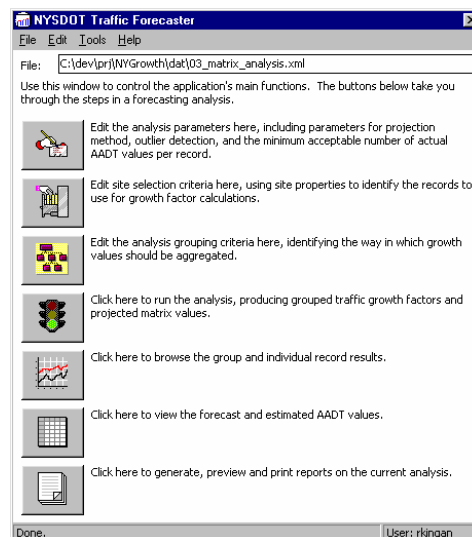


The Traffic Data Viewer (TDV) is a web-based index system, which allows users to search for historic and current traffic data. Users can obtain individual volume, speed and vehicle classification counts while viewing locations where the data was collected on an interactive map. Other data such as count station coordinates, continuous count site summary reports, bridge and at-grade railroad crossing locations, and segment-based annual average daily traffic figures (AADTs) is also available. The TDV is available via a link on the Highway Data Services Bureau home page or you can go to <http://www.nysdot.gov/trafficdata> to access the application. Many improvements are planned for the TDV in order to keep it current with advances in technology and users needs.

Chapter 8 Traffic Growth Forecasting and Estimation Techniques

To forecast and estimate traffic values for over 15,000 continuous and coverage count site locations annually, the NYSDOT HDSB uses the Traffic Data Forecaster (TDF). TDF evaluates historical AADT data, determines short- and long-term traffic growth rates based on user selected criteria, and produces a variety of summary reports and file extracts.

In forecasting AADT, TDF allows the user to estimate grouped average traffic growth rates, interpolates AADT values of sites with missing years, extrapolates AADT values for sites for years outside the range of actual AADT values, and estimates long-term traffic growth for individual sites. TDF has the ability to restrict an analysis to certain stations in order to be useful for a variety of different examinations. Station properties that can be used for selection and grouping are: route signing, NHS code, geographic code, road



number, local jurisdiction, geographic code, road number, local jurisdiction, geographic code type, region, county, functional class, continuous counter code, factor group, route number, record code, FIPS county code, FIPS place code, city town village code, NYS urban area code, FIPS urban area code, and HPMS urban area code.

TDF uses linear and exponential regression, statistical techniques, to estimate growth factors for individual records. This technique finds a curve, or function, that most closely approximates the actual set of input data values. The slope, or rate of increase, determines the rate of growth in AADT

from year to year.

Historical AADT values for each station are checked for outliers, or values that don't fit the overall trend. The system can automatically disregard these outliers when computing growth factors, also the user can remove values individually during analysis. Other measures which strengthen the predictions include correlation coefficients, Durbin-Watson serial correlation scores, and the ability to specify maximum and minimum allowable growth rates.

This application, along with training and support, is available to other public sector agencies and municipalities in New York State.

Appendix A

New York State Reference (900 Series) Routes

“Reference routes” are highways which are owned by or otherwise of interest to the New York State Department of Transportation but which are not designated or otherwise signed as touring routes (touring routes are the highways designated as Interstate, US or NY routes). These highways are referenced as “900 series” routes with the route number constructed as follows:

1st digit is a 9

2nd digit generally represents the NYSDOT Region

3rd digit is 0 to 5 unless it is a service road (6) or a parkway (7, 8, or 9)

4th character is a letter

Reference routes can include NYSDOT -owned highways that are not signed touring routes, other major non-NYSDOT highways that are not signed touring routes, major parkways (regardless of ownership), short highways connecting touring routes, short pieces or the entirety of former touring routes, other highways built or rebuilt and then retained by NYSDOT, and one leg of a “Y” intersection of a signed touring route.

<u>Route</u>	<u>RC Code</u>	<u>Description</u>
910A	11	Feura Bush Road/Glenmont Road from NY 32 to NY 144
910B	11	Wolf Road from NY 5 to CR 151
910C	11	Broadway from Albany north city line to NY 32
910D	11	Washington Avenue Extension from NY 155 to CR 155
910E	11	New Scotland Road from NY 85 to Albany city line
910F	11	Adirondack Northway from Rt. 20 to 87I/90I Int.
910G	11	Cooksburg Road (from Potter Hollow to NY 145)
910J	11	State Highway from NY 443 to NY 157A (East Berne)
912C	11	Maple Avenue from NY 156 to NY 146
912E	11	State Highway from NY 85A to NY 155
912G	11	Grand Street from Madison Ave to Rte 913V service road
912M*	11	NYS Thruway Berkshire Spur from Int. 21A [87I] to Int. B1 [90I]
912S	11	State Highway from NY 9W (McCarty Ave – Albany) to 787I
913B	11	State Highway from NY 143 to NY 85 (Fords Corners)
913C	11	State Highway from NY 157 (Thacher Pk Rd) to NY 85
913D	11	State Highway from NY 157A to NY 157 (Thompsons Lake)
913E	11	State Highway from NY 157 to NY 156
913G	11	Curry Rd southeast of 890I int 9A
913J	11	State Highway from NY 32 to US 9W
913T	11	State Highway from NY 32 (Broadway) to 787I
913V	11	South Mall Expressway from US20 to Empire State Plaza
914C	11	Ring Road at State Office Campus
915B*	11	Green Island Bridge from Hudson Ave to US 4
915H	11	Thruway mainline, 87I to 90I at Exit 24
910K	12	Old Boreas Road (from CR 2B to US 9)
910L	12	State Highway from NY 9N/22 to Crown Point Bridge
910M	12	State Highway from John Brown Monument to NY 73
912T	12	Old Chasm Road from US 9 to NY 373
913Q	12	Bobsled Run Road from Parking Lot to NY 73
915F	12	State Highway from 87I int 27 (southbound entry/exit ramps) to US 9
910P	13	State Highway from NY 23 to US 9W
910U	13	Mansion Street Extension
911V	13	State Highway (also CR 23B) from Austin Acres to 87I Int. 21
912F	14	Miller Road from US 9/US 20 to Reno Road
912M*	14	NYS Thruway Berkshire Spur from Int. 21A [87I] to Int. B1 [90I]
914A	14	Moses Rd & Main St (Petersburg – Int of NY 2 & NY 22)
914F	14	State Highway from US 20 to NY 66 (Stephentown)
915B*	14	Green Island Bridge from Hudson Ave to US 4
915C	14	Canal Road from US 4/NY 32 to CR 125
915E	14	State Highway from NY 151 (Barrack Rd) to US 4
915G	14	Bennington Bypass
911P	15	Crescent Road (from 87I to US 9)
911T	15	Ushers Road from Pierce Rd to US 9
911U	15	Round Lake Road from 87I to US 9
912V	15	State Highway from NY 146 to NY 146A
914V*	15	Glenridge Road from NY 50 to NY 146
911F	16	Freemans Bridge Road from Nott St to NY 50
911G	16	Union St from Balltown Rd to NY 7 – Tn Colonie
911H	16	Altamont Avenue from NY 7 to Schenectady city line
912W	16	Rice Rd from NY 337 [Campbell Road] to 890I Int. 4B

<u>Route</u>	<u>RC Code</u>	<u>Description</u>
913M	16	State Highway from NY 30 to NY 159
914B	16	Campbell Rd Ext from Campbell Rd/890I int. 2B to Old Rice Rd
914D	16	Broadway (Schenectady) Weaver St to Edison Ave/Millard St
914E	16	Veeder Ave from Millard St to NY 5 (State Street)
914T	16	Balltown Rd from NY 5 to NY 146
914V*	16	Glenridge Road from NY 50 to NY 146
915D	16	Broadway west from Weaver St (Schenectady)
911E	17	Lower Warren St from Highland Ave [NY 32] to Quaker Rd [NY 254]
912Q	17	State Highway from 87I int. 22 to NY 9N
920A	21	South East Avenue from NY 67 to Johnstown city line
920B	21	CR 140 from Turn Hill Road to NY 10/NY 67
920C	21	Briggs Street from Oakwood St to NY 29/NY 30A
920D	21	Harrison Street from NY 29 to NY 30A
920H	21	Bridge Street from NY 30 to Northville west village line
920J	21	Saratoga Blvd/Steele Ave Ext frm Gloversville south city In to NY 29
921G	23	Mechanic Street from NY 29 to NY 29A (Salisbury Center)
922B	23	South Washington Street from NY 5S to NY 5
920P	25	Riverside Drive from NY 30A to NY 5S
920T	25	Moyer Street from Montgomery St to end on Moyer St
921V	25	Schuyler Street
920V	26	Prospect Street (Tns Trenton & Remsen) & Prospect St-Main St- Steuben St (Vill of Remsen) from NY 365 to NY 12/NY 28
921B	26	Burrstone Rd from Clinton Street /Main Street to Bennett Street (Utica)
921C	26	North Genesee Street from NY 5S to Riverside Drive/Herkimer Road
921D	26	Mappa Avenue from NY 12/NY 28 to NY 365
921E	26	South Genesee Street from NY 12 to Utica city line
921F	26	Barnes Avenue from Utica city line to Conrail RR
921P	26	John Street from NY 5S to Broad Street
921T	26	Campion Rd, Oxford Rd & Mill St from NY 8 ent/exit to NY 8 ent
921W	26	Champlain Avenue from NY 5/8/12 to Whitesboro St
922A	26	Mohawk Street from NY 69 to NY 49
922C	26	College Hill Road from NY 233 west for 0.03 mile
922E	26	River Street from NY 69 to Chaminade Road
926A	26	Rt 8 & 12 service road
931E	31	Half Acre Road
930Q	32	81I Exit 12 connection
930B	33	West Street Arterial
930C	33	Adams Street
930J	33	Bear Road Extension
930P	33	Bridge Street
930W	33	W. Genesee Street
931B	33	State Fair Boulevard
931F	33	Old Route 321
931G	33	Old Route 57
931H	33	Circle Drive
931J	33	Pardee Road
931K	33	Soule Road

<u>Route</u>	<u>RC Code</u>	<u>Description</u>
931L	33	South State Road
931M	33	Arterial Road
930F	36	East Shore Drive
941K	42	Court Street
942D	42	Route 63 Bypass
940G	43	River Road
940H	43	River Road
940J	43	Monroe Street
940K	43	Mt. Read Boulevard
940L	43	Howard Road
940M	43	Lake Avenue
940T	43	(Rochester Inner Loop) 490I
940U	43	West Commercial Street
941A	43	Latta Road
941B	43	Empire Road
941L	43	Lake Road
941P	43	Redman Road
941V	43	Blossom Road
942B	43	Washington Street
942G	43	Plymouth Avenue
943B	43	West Avenue
943C	43	Calkins Road
941C	44	Outlet Road
941D	44	County Road 32
941E	44	County Road 18
941F	44	Hershey Road
941G	44	Pre-Emption Road & Washington Street
941H	44	Blodgett Road
942T	44	South Main Street
942W	44	West Avenue
943A	44	Bristol Street
941M	45	Roosevelt Highway
948A	45	Lakeside Beach State Park Access Road
950A	51	West Bank Perimeter County Road
950B	51	North State Street
951M	51	Parkway Drive
951T	51	Old Route 17
952M	51	West Main Street
952W	51	West Fivemile Road
953A	51	Schoolhouse Road
954E	51	City of Olean Northwest Arterial
954T	51	Old Route 219
950D	52	Shortman Road
951C	52	Washington Street
952H	52	Central Avenue
952P	52	Forest Avenue Extension
953B	52	Strunk Road

<u>Route</u>	<u>RC Code</u>	<u>Description</u>
954J	52	Southern Tier Expressway Access Road
954K	52	McDaniel – Third Street Arterial
950C	53	Grand Island Boulevard
950E	53	Church Street Arterial
950J	53	Camp Road
950K	53	Niagara Falls Boulevard
950M	53	Potters Road
951E	53	Big Tree Road
951J	53	Peace Bridge Ramps
951V	53	Old Route 16
952A	53	Genesee Street
952G	53	Church Street Arterial
952J	53	Armor Duells Road
952Q	53	Walden Avenue
952T	53	Sweet Home Road
953C	53	Seneca Street connector
954D	53	Elm Oak Arterial
954F	53	Lockport Expressway
954G	53	Two Rod Road
954L	53	Broadway
950U	54	Highland Avenue
951A	54	Lasalle Expressway/Niagara Street
951B	54	Walnut Street
952B	54	Quay Street
952V	54	Williams Road
954M	54	Akron Road
954P	54	Upper Mountain Road
958A	54	Robert Moses State Parkway Spur
960B	61	North Main Street
962A	61	Karrdale Street
960Q	62	Madison Avenue
961K	62	Maple Avenue
961M	62	Clemens Center Parkway
961L	63	Lake Street
961F	64	West Avenue
961J	64	Michigan Hollow Road
962B	64	Brasted District Road
960H	65	Mill Street
970T	72	SH 9393: Water Street
970L	73	Clayton Village Loop
971K	73	Church St, James St, Market St, Vil. Of Alexandria Bay
971P	73	Kellog Hill Road
971Q	73	Fort Drum Access Road #1
971V	73	Fort Drum Access Road #2
970J	74	McAlpine Street

<u>Route</u>	<u>RC Code</u>	<u>Description</u>
971D	75	Veteran's Mountain Camp Road
971G	75	Massena Traffic Circle
971J	75	Massena Town Line Road
971T	75	Potsdam, Park Street
971U	75	Potsdam, Maple Street
980B	81	Main Street
980D	81	Albany Street
980F	81	Old Route 22
980G	82	Old Route 22
980J	82	Fishkill Avenue
982H	82	Burnett Boulevard
982M	82	Rhinecliff Road
983T	82	Hooker Avenue
983W	82	East West Arterial
984A	82	Salt Point Turnpike
984P	82	North Ave & Franklin (old US 4)
980P	83	South Street Arterial
980T	83	River Road
980U	83	Main Street
980W	83	West Point Highway
982E	83	Crystal Lake Cross Road
982P	83	Main Street
984K	83	River Road
981B	84	Rt 684I (from 84I to Rt 22)
981F	85	West Side Avenue
981G	85	Seven Lakes Road
981K	86	Washington Avenue
981L	86	Reservoir Road
981M	86	Albany Ave (Kingston city line to Rte 9W)
983F	86	Albany Ave (Flatbush Ave to Kingston Corp)
983G	86	Albany Ave (Broadway to Rt 32)
984D	86	Old Route 9W
907G	87	Bronx River Parkway (Westchester County)
981V	87	Memorial Highway
982B	87	Midland Avenue
982C	87	Putnam Avenue
983B	87	Nepperhan Ave Arterial
983D	87	Yonkers Avenue
984E	87	Spring Street
984H	87	Riverdale Ave Arterial
984J	87	East Spur 684I
990D	91	Riverside Drive
990E	91	Floral Avenue
990F	91	Francis Street
990G	91	Old Route 17
990H	91	Chenango Street
990J	91	Chenango Valley State Park Road

<u>Route</u>	<u>RC Code</u>	<u>Description</u>
992E	91	Riverside Drive
990L	92	East Main Street
991F	94	County Road 47
992D	94	Main Street
992G	94	Old Route 28
992L	95	Mickle Road
900B	03	Glen Cove Road
900D	03	Oakley Street
900F	03	Union Turnpike
900P	03	Jericho Turnpike
900V	03	Nassau Expressway
901C	03	Doughty Boulevard
906A	03	L.I.E. EB Service Road
906B	03	L.I.E. WB Service Road
909B	03	Wantagh Causeway
900C	07	Orient State Park Entrance
900W	07	SH 1274: Montauk Highway
901A	07	Hauppauge Center Road
906A	07	L.I.E. EB Service Road
906B	07	L.I.E. WB Service Road
906C	07	Rt 27 EB Service Road
906D	07	Rt 27 WB Service Road
901B	02	Marine Pkwy Bridge – Queens County Line to Tollgate
900G	04	Triborough Bridge Manhattan Connector
900J	05	Cross Bay Bridge
901B	05	Marine Pkwy Bridge – Rockaway Pt Blvd to Kings County line

Appendix B

New York Parkways by Jurisdiction

State DOT Parkways

Route #	Parkway Name
907C*	Belt System – Shore Parkway
907E	Bethpage State Parkway
907H	Bronx River Parkway (N.Y.C.)
907K	Cross County Parkway
907L*	Franklin D. Roosevelt Drive
907M	Grand Central Parkway
907V*	Henry Hudson Parkway
907W	Hutchinson River Parkway
908B	Jackie Robinson (formerly Interborough) Parkway
908C	Loop Parkway
908E	Meadowbrook State Parkway
908F	Mosholu Parkway & part of Dr. Theodore Kasimiroff Boulevard
908G	Northern State Parkway
908H	Ocean Parkway (N.Y.C.)
908J	Robert Moses Causeway
908K	Sagtikos State Parkway
908M	Southern State Parkway
908T	Wantagh State Parkway
909C	Richmond Parkway
909D	Ocean Parkway (Nassau, Suffolk)
987D	Saw Mill River Parkway
987F	Sprain Brook State Parkway
987G	Taconic State Parkway
987H	Bear Mountain Parkway

* Denotes Parkways split on jurisdictional responsibility.

State Non-DOT Parkways

Route #	Parkway Name
909E	Bay Parkway
917A	Prospect Mountain State Parkway
947A	Lake Ontario State Parkway
948A	Lake Ontario State Parkway Spur
957A	Robert Moses State Parkway
957B	South Parkway
957C	West River Parkway
958A	Robert Moses State Parkway Spur
982L	Garden State Parkway Connector
987A	Lake Welch Parkway
987C	Palisades Interstate Parkway
987E	Seven Lakes Parkway

Non-State Parkways

Route #	Parkway Name
907A	Belt System – Cross Island Parkway
907B	Belt System – Laurelton Parkway
907C*	Belt System – Shore Parkway
907D	Belt System – Southern Parkway
907F	Bronx Pelham Parkway
907J	Cross Bay Parkway
907L*	Franklin D. Roosevelt Drive
907P	Harlem River Drive
907V*	Henry Hudson Parkway
908A	Hutchinson River Parkway (N.Y.C.)
908L	Shore Front Parkway

* Denotes Parkways split on jurisdictional responsibility.

Appendix C

AADT Values for Select Toll Facilities

New York City Tolls & Bridges	Station(s)	Route(s)	2006 AADT	2005 AADT	2004 AADT
George Washington Bridge	040001/040002	1, 9 & I-195	297,342	296,900	298,700
Holland Tunnel	040015	I-78	95,149	93,300	93,300
Goethals Bridge	060001	I-278	71,372	76,500	76,500
Bayonne Bridge	060016	440	23,087	23,400	22,600
Outerbridge Crossing	060016	440	88,867	83,900	83,900
Lincoln Tunnel	040025	495	120,180	120,800	119,900

Triborough Bridge & Tunnel Authority	Station(s)	Route(s)	2006 AADT	2005 AADT	2004 AADT
Henry Hudson Bridge	010013/040013	9A	66,441	68,800	69,600
Verrazano Narrows Bridge	020011/060009	I-278	194,734	194,000	196,600
Throgs Neck Bridge	010048/050046	I-278	119,070	114,400	109,300
Brooklyn Battery Tunnel	020023/040029	I-478	49,836	52,400	52,400
Queens Midtown Tunnel	040024/050054	I-495	80,475	83,900	81,700
Bronx Whitestone Bridge	010052/050075	I-678	108,813	114,600	122,500
Cross Bay Bridge	050960	900J	20,532	20,400	19,900
Marine Bridge	020942/050950	901B	21,424	21,800	21,900

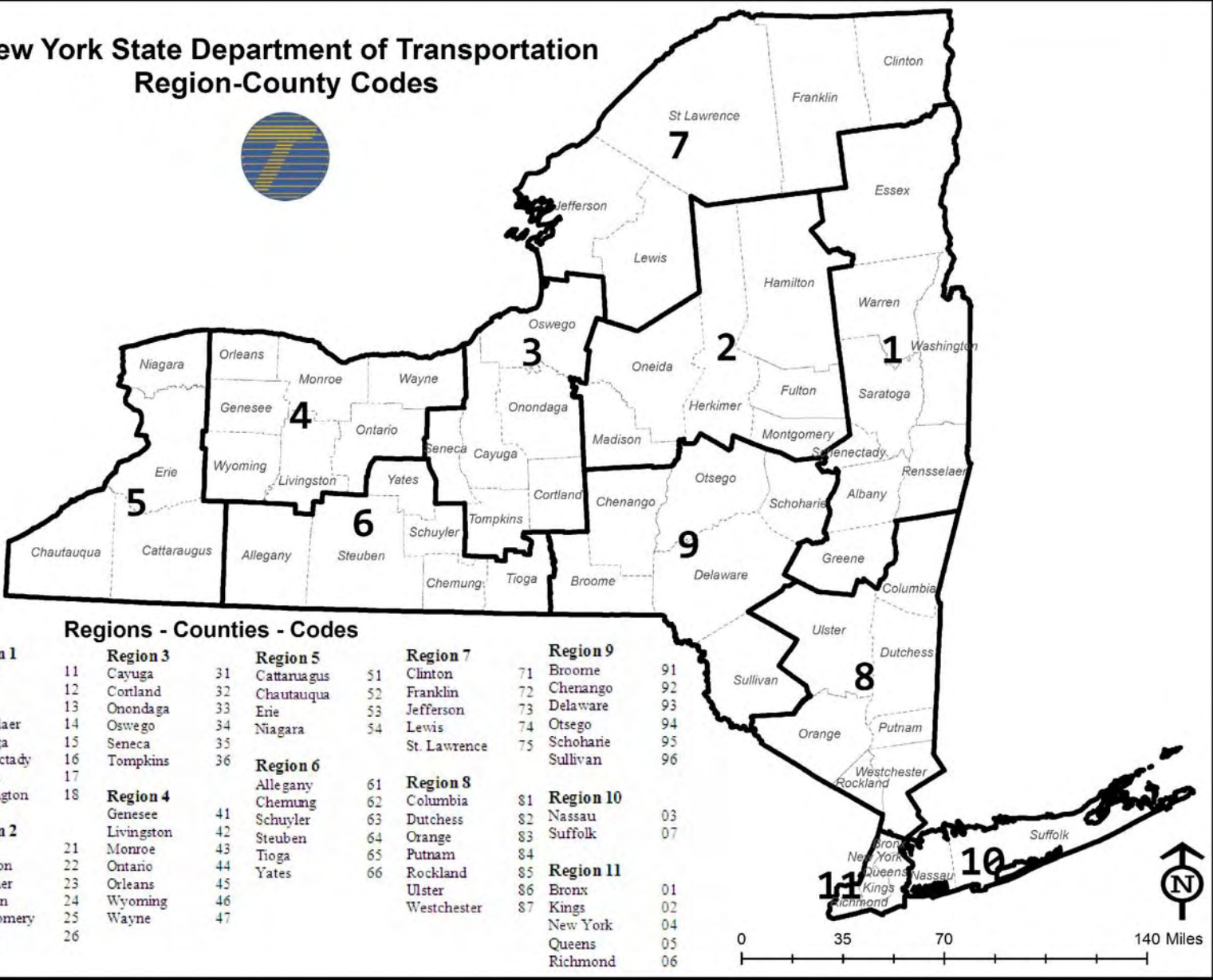
Triborough Bridge	Station(s)	Route(s)	2006 AADT	2005 AADT	2004 AADT
Queens/Wards Island Span	050040/040018	I-278	165,670	164,400	149,800
Bronx Span	010043/040019	I-278	82,223	117,900	111,300
Manhattan Span	040920	900G	93,825	95,600	93,500

Additional Bridges & Tolls	Station(s)	Route(s)	2006 AADT	2005 AADT	2004 AADT
Bear Mountain Bridge	830067/850009/870501	6 & 202	17,638	17,400	17,700
Rip Van Winkle Bridge	130043/810152	23	15,073	14,800	14,700
Mid-Hudson Bridge	820008/860291	44 & 55	38,482	38,400	38,300
Newburgh Beacon Bridge	820818/830043	52 & I-84	69,020	69,000	70,600
Thousand Island Bridge	730036	I-81	5,667	5,700	5,750
Tappan Zee Bridge	870211/850027	I-87	137,773	142,600	143,400
Yonkers Toll Barrier	870207	I-87	53,414	55,000	55,700
New England Thruway Barrier	870220	I-95	147,240	118,700	120,300
Black Rock Barrier	530552	I-190	46,598	56,000	51,500
Buffalo City Line Barrier	530543	I-190	44,688	54,900	48,900
Lewiston-Queenston Bridge	540050	I-190	12,790	12,500	10,700
North Grand Island Bridge	530578	I-190	57,326	58,700	58,400
South Grand Island Bridge	530078	I-190	70,942	70,800	72,000
Kingston Rhinecliff Bridge	820041/860016	199	20,913	20,500	20,400
Rainbow Bridge-Niagara Falls	540111	955A	9,357	9,400	9,400
Peace Bridge-Buffalo	530014	955B	18,975	20,800	19,000
Whirlpool Rapids Bridge-Niagara Falls	540113	955C	566	560	470
Seaway International Bridge-Roosevelt	750074	972C	6,883	6,900	6,950
Ogdensburg Bridge	750045	812	1,385	1,400	1,400

Appendix D


Map of NYSDOT Regions and County Codes

New York State Department of Transportation Region-County Codes



Regions - Counties - Codes

Region 1	Region 3	Region 5	Region 7	Region 9
Albany 11	Cayuga 31	Cattaraugus 51	Clinton 71	Broome 91
Essex 12	Cortland 32	Chautauqua 52	Franklin 72	Chenango 92
Greene 13	Onondaga 33	Erie 53	Jefferson 73	Delaware 93
Rensselaer 14	Oswego 34	Niagara 54	Lewis 74	Otsego 94
Saratoga 15	Seneca 35		St. Lawrence 75	Schoharie 95
Schenectady 16	Tompkins 36	Region 6		Sullivan 96
Warren 17		Allegheny 61	Region 8	
Washington 18		Chemung 62	Columbia 81	Region 10
	Region 4	Schuyler 63	Dutchess 82	Nassau 03
	Genesee 41	Steuben 64	Orange 83	Suffolk 07
Region 2	Livingston 42	Tioga 65	Putnam 84	
Fulton 21	Monroe 43	Yates 66	Rockland 85	Region 11
Hamilton 22	Ontario 44		Ulster 86	Bronx 01
Herkimer 23	Orleans 45		Westchester 87	Kings 02
Madison 24	Wyoming 46			New York 04
Montgomery 25	Wayne 47			Queens 05
Oneida 26				Richmond 06



Appendix E

Traffic Volumes

Explanation of Data Items

This report shows the estimated annual average daily traffic (AADT) for the current completed count year (2004) plus up to three previous actual counts for each traffic control section.

Traffic control sections are arranged in route number sequence and trace the route from its beginning in a west to east or south to north manner to its point of termination within the State. The data are shown by sections of routes. These are short portions of a route over which traffic volumes are approximately equal. Sections begin and end at points where there is an appreciable change in traffic volume, such as major intersections with other highways or at locations of major traffic-generating features. Sections are also broken up by jurisdiction lines. Traffic control sections may range in length from less than a tenth of a mile to more than ten miles.

Following is an explanation of the traffic volume data in this publication. Each data item is indicated with its corresponding reference number in Figure 9 of this Appendix.

1. Route Number The route numbers shown in this report consist of:

Touring Routes: Highways with official U.S. or New York State route designations. Route numbers are posted along the highway and are shown on road maps available to the public.

Reference Routes: State owned and Department of Transportation maintained highways without assigned touring route numbers. For record keeping purposes, these routes are assigned a four character alpha-numeric designation. The first character is 9, the second character identifies the NYSDOT region, the third character is a numeric from 0 to 6 and the fourth character is alphabetic. For example, Route 910B is Wolf Road in Albany (Region 1). A list of these routes is shown in Appendix A.

Parkways: State owned and/or operated by the Department of Transportation or other New York State government units. The route numbers used to designate parkways are similar to those used for reference routes with the following exception: The third character is a numeric 7, 8 or 9. Parkways are listed in Appendix B.

Selected Toll Facilities: Traffic volumes at select toll facilities are shown in Appendix C as provided by the facilities.

2. End Mile Point

The mile point is a location system used to identify traffic control sections. Starting at the beginning of the route within the State, the mile points proceed in a general easterly or northerly direction along the route. The mile point values provided apply at the end of each section.

Seven digits make up the mile point designation. The first two digits indicate the county order number. This is the number of counties the route has traversed, starting with 01 at

the county of route origin and increasing each time the route crosses a county line. The third digit indicates the control segment number. Control segment numbers start with value one at each county line and increase each time a city line is crossed within the county. The last four digits represent the mileage measured to the nearest hundredth of a mile from the beginning of the control segment.

3. Count Location Reference Marker

Reference markers are location identifiers consisting of numerical legends on approximately eight inch square green signs placed on posts along state highways at one-tenth mile intervals. These legends contain three rows of up to four characters each; the first row contains the route number, the second row the region/county numbers and the county order number, and the third row the control segment number and mileage (expressed in tenths of a mile) into the control segment. The reference marker closest to the traffic counter location is shown for the traffic control section. Reference markers are not available within city limits except for parkways in New York City where a modified reference marking system is used.

Please note: *A new application has been utilized to produce the Traffic Volume Report for the year 2005. Due to unforeseen issues with the manner in which the Reference Marker data is stored and retrieved in the program the accuracy of the Reference Markers listed in this publication cannot be guaranteed. For accurate Reference Marker information please contact the appropriate NYSDOT Regional Office.*

4. Section Length

Each traffic control section length is listed to the nearest hundredth of a mile.

5. Section Ends At

The ending description for each traffic control section is shown. The ending description of one traffic control section is the beginning description of the next section.

6. NYSDOT Region and County

The DOT region and county in which the traffic count segment occurs are defined in Appendix D.

7. Latest Count

This value represents the Estimated Annual Average Daily Traffic (EST AADT) volume for both directions of the route segment. If "04" appears in the YR (Year) column, the estimated AADT is from an actual 2004 volume count. A single (*) in the year column denotes an approximation of the current year AADT based on no previous traffic count history. A double (**) denotes that the estimated AADT was developed from the last

actual traffic count based on growth factors from routes of similar highway functional classification.

AADT values from 1 to 999 inclusive have been rounded to the nearest 20. Values from 1,000 to 9,999 inclusive are rounded to the nearest 50. Values of 10,000 and over are rounded to the nearest 100.

Traffic counts obtained from portable counters with road tube input are converted to estimated annual average daily traffic (AADT) volumes by applying factors derived from vehicle classification data and seasonal data developed from week day observations obtained at continuous count locations.

Volume and vehicle classification counts obtained using induction loops as sensors are factored for seasonal and daily variation only since actual vehicles are recorded with this equipment.

Daily volumes on highways may vary widely from the AADT. Considerably higher or lower values often result in areas of seasonal activities and when comparing weekend versus weekday traffic.

Federal Highway Administration (FHWA) guidelines published in the Traffic Monitoring Guide indicate that the expansion of these ‘short’ counts to AADT with properly designed adjustment factors will enable the user to be 95% confident that the estimated AADT is within +/-10% of the actual value.

8. Year (of Count)

A single (*) in the LATEST COUNT YR column indicates that no actual count is available for the section. A double (**) indicates a forecast 2003 AADT value developed from the estimated AADT of the LATEST year for which actual count data is available.

9. Count Station Number

The traffic count station number is a 4 digit number which, in conjunction with the region and county code, produces a unique six digit reference number used for scheduling traffic counts and cataloging data for each highway section.

10. Continuous Count Stations

Traffic control sections containing continuous count stations are identified in this publication with the notation "CC" in the right hand margin. The traffic volumes shown for these sections are from the continuous count stations.

Traffic Volume Report

(2) County Order	(3) End Mile Point	(4) Count LOC Reference Marker	(5) Section Length	(5) Section End Description	(6) Region	(7) LATEST COUNT		(8) -----PREVIOUS COUNTS-----				(9) Count Station Number		
						EST AADT	YR	EST AADT	YR	EST AADT	YR		EST AADT	YR
		(1) Route	US1	County 061	NEW YORK	(6) Region 11								
1	00.00		00.00	NJ LINE G WASHINGTON BR RT 9 & 95I OLAP										
1	00.55	95IX4M12000	00.55	ACC RT 9A H.H. PKWY		296900	05	298700	04	295400	03	299580	02	0001
1	00.84	95IX4M11006	00.29	END RT 9 OLAP ACC BROADWAY 178TH ST		296900	05	298700	04	295400	03	299580	02	0002
1	01.16	95IX4M11008	00.32	ACC HARLEM RIVER DR		112100	05	131960	02	177900	00			0003
1	01.38	95IX4M11011	00.22	BRONX CO LN		147760	05	172350	04	182860	03	147940	02	0004
		Route	US1	County 005	BRONX	Region 11								
2	00.07	95IX4M11013	00.07	ACC RT 87I MAJOR DEEGAN EXPRESSWAY		133990	**	129400	01					0001
2	00.65	95IX1M21001	00.58	ACC JEROME AVE		134490	05	123600	99	126740	94	152460	93	0002
2	01.28	95IX1M21007	00.63	END RT 95I OLAP WEBSTER AVE		152550	05	158640	04	169220	03	129190	02	0003 CC (10)
2	02.71	95IX1M21013	01.43	FORDHAM RD		19280	**	15170	98	17280	97	19760	96	0004
2	03.70		00.99	RT 907H BRONX RIVER PKWY SOUTH		40380	**	34390	93					0005
2	04.01		00.31	PELHAM PKWY BOSTON POST RD RT 907H		51360	**	46030	97	42000	93			0006
2	05.40		01.39	GUN HILL RD		15430	**	17060	04	16050	01	14200	99	0007
2	07.04		01.64	RT 22 PROVOST AVE		24540	05	26170	02	17320	99	16070	93	0008
2	07.62		00.58	WESTCHESTER CO LINE		22650	05	20960	04	21550	03	21770	02	0009 CC
		Route	US1	County 119	WESTCHESTER	Region 08								
3	00.17	1 87031000	00.17	ACC HUTCHINSON R PKWY		25760	**	18820	99	26330	96	21280	91	0001
3	00.85	1 87031002	00.68	PELHAMDALE AVE		14640	**	12730	95	11380	93			0002
3	01.44	1 87031009	00.59	ACC RT 95I		16230	05	16170	02	15300	99	12550	96	0003
3	03.62	1 87032002	02.18	NEW ROCHELLE E CITY LN		21550	**	17500	95	17800	91			0004
3	05.05	1 87032023	01.43	RT 125 LARCHMONT		18080	**	15920	96	14220	92			0005
3	06.28	1 87033015	01.23	MAMARONECK RD		20750	**	21130	03	19300	00	21520	96	0122
3	06.88	1 87033026	00.60	RT 127 MAMARONECK		19710	**	17590	97	18000	96	16620	91	0006
3	09.05	1 87033032	02.17	PLAYLAND PKY		11760	05	12280	02	13430	99	11850	96	0007
3	09.97	1 87034017	00.92	RT 120		7970	05	8980	02	8310	99	11890	96	0008
3	10.42	1 87034026	00.45	ACC RT 95I		12510	**	11160	97	13710	94	11110	91	0009
3	10.77	1 87034030	00.35	RYE N CITY LN ACC 287I		18160	**	16210	97					0010
3	11.53	1 87034033	00.76	GRACE CHURCH ST		19970	05	18270	02	24000	99	25460	96	0137
3	11.77	1 87035008	00.24	WESTCHESTER AVE		12650	**	19060	02	11610	99	11290	96	0129
3	12.65	1 87035011	00.88	NY982C PUTNAM AV		12510	05	10280	02	11560	99	9830	96	0011
3	12.69		00.04	CONN STATE LINE END 1										0017
		Route	US2	County 019	CLINTON	Region 07								
1	00.00		00.00	US 11										
1	00.88	2U71011000	00.88	VERMONT STATE LINE END 2U		4630	05	4580	04	4510	03	4170	02	0416 CC
		Route	NY2	County 001	ALBANY	Region 01								
1	00.00		00.00	RT 7 JCT										
1	00.51	7 11081033	00.51	RT 9 UNDER		23780	**	22430	02	20920	98	22100	97	0555
1	02.19	7 11081038	01.68	DELATOUR RD		19880	**	20820	04	19020	01	18400	95	0152

Figure 9. Sample Volume Data

New York State Department of Transportation

Traffic Volume Report

County Order	End Mile Point	Count LOC Reference Marker	Section Length	Section End Description	LATEST COUNT		-----PREVIOUS COUNTS-----						Count Station Number
					EST AADT	YR	EST AADT	YR	EST AADT	YR	EST AADT	YR	
Route US1 County 061 NEW YORK					Region	11							
1	00.00		00.00	NJ LINE G WASHINGTON BR RT 9 & 95I OLAP									
1	00.55	95IX4M12000	00.55	ACC RT 9A H.H. PKWY	297340	06	296900	05	298700	04	295400	03	0001
1	00.84	95IX4M11006	00.29	END RT 9 OLAP ACC BROADWAY 178TH ST	297340	06	296900	05	298700	04	295400	03	0002
1	01.16	95IX4M11008	00.32	ACC HARLEM RIVER DR	112960	**	112100	05	131960	02	177900	00	0003
1	01.38	95IX4M11011	00.22	BRONX CO LN	149910	06	147760	05	172350	04	182860	03	0004
Route US1 County 005 BRONX					Region	11							
2	00.07	95IX4M11013	00.07	ACC RT 87I MAJOR DEEGAN EXPRESSWAY	124160	06	133450	01					0001
2	00.65	95IX1M21001	00.58	ACC JEROME AVE	135530	**	134490	05	123600	99	126740	94	0002
2	01.28	95IX1M21007	00.63	END RT 95I OLAP WEBSTER AVE	157830	06	152550	05	158640	04	169220	03	0003 CC
2	02.71	95IX1M21013	01.43	FORDHAM RD	16420	**	15170	98	17280	97	19760	96	0004
2	03.70		00.99	RT 907H BRONX RIVER PKWY SOUTH	38970	**	34390	93					0005
2	04.01		00.31	PELHAM PKWY BOSTON POST RD RT 907H	50270	**	46030	97	42000	93			0006
2	05.40		01.39	GUN HILL RD	17410	**	17060	04	16050	01	14200	99	0007
2	07.04		01.64	RT 22 PROVOST AVE	24790	**	24540	05	26170	02	17320	99	0008
2	07.62		00.58	WESTCHESTER CO LINE	20730	06	22650	05	20960	04	21550	03	0009 CC
Route US1 County 119 WESTCHESTER					Region	08							
3	00.17	1 87031000	00.17	ACC HUTCHINSON R PKWY	20840	**	18820	99	26330	96			0001
3	00.85	1 87031002	00.68	PELHAMDALE AVE	13650	06	12730	95	11380	93			0002
3	01.44	1 87031009	00.59	ACC RT 95I	14460	06	16230	05	16170	02	15300	99	0003
3	03.62	1 87032002	02.18	NEW ROCHELLE E CITY LN	25510	06	17500	95					0004
3	05.05	1 87032023	01.43	RT 125 LARCHMONT	13940	06	15920	96	14220	92			0005
3	06.28	1 87033015	01.23	MAMARONECK RD	19290	06	21130	03	19300	00	21520	96	0122
3	06.88	1 87033026	00.60	RT 127 MAMARONECK	17290	06	17590	97	18000	96			0006
3	09.05	1 87033032	02.17	PLAYLAND PKY	12020	06	11760	05	12280	02	13430	99	0007
3	09.97	1 87034017	00.92	RT 120	8090	**	7970	05	8980	02	8310	99	0008
3	10.42	1 87034026	00.45	ACC RT 95I	12700	**	11160	97	13710	94			0009
3	10.77	1 87034030	00.35	RYE N CITY LN ACC 287I	18440	**	16210	97					0010
3	11.53	1 87034033	00.76	GRACE CHURCH ST	20270	**	19970	05	18270	02	24000	99	0137
3	11.77	1 87035008	00.24	WESTCHESTER AVE	20220	**	19060	02	11610	99	11290	96	0129
3	12.65	1 87035011	00.88	NY982C PUTNAM AV	12700	**	12510	05	10280	02	11560	99	0011
3	12.69		00.04	CONN STATE LINE END 1	29430	06							0017
Route US2 County 019 CLINTON					Region	07							
1	00.00		00.00	US 11									
1	00.88	2U71011000	00.88	VERMONT STATE LINE END 2U	4900	06	4630	05	4580	04	4510	03	0416 CC
Route NY2 County 001 ALBANY					Region	01							
1	00.00		00.00	RT 7 JCT									
1	00.51	7 11081033	00.51	RT 9 UNDER	23460	**	22430	02	20920	98	22100	97	0555
1	02.19	7 11081038	01.68	DELATOUR RD	21300	**	20820	04	19020	01	18400	95	0152

New York State Department of Transportation

Traffic Volume Report

County Order	End Mile Point	Count LOC Reference Marker	Section Length	Section End Description	LATEST COUNT		-----PREVIOUS COUNTS-----						Count Station Number	
					EST AADT	YR	EST AADT	YR	EST AADT	YR	EST AADT	YR		
Route NY2 County 001 ALBANY Region 01														
1	02.88	7 11081055	00.69	WATERVLIET W CITY LINE	17440	**	17050	04	15880	01	19070	98	0185	
1	03.18	7 11081061	00.30	BOGHT RD & 12TH AVE	15120	**	14300	01	15440	95			0030	
1	03.82	7 11082003	00.64	RT 32 JCT	17760	**	17360	04	13920	01	18390	98	0184	
1	04.05	7 11082009	00.23	RENSELAER CO LINE	15640	**	15110	03	15130	00	15700	97	0130	
Route NY2 County 083 RENSSELAER Region 01														
2	00.33	7 11082011	00.33	RT 4 SB	17080	**	16330	02	13070	97	14700	93	0045	
2	00.40		00.07	RT 4 NB	13660	**	12780	00	16750	97	14870	94	0046	
2	01.11	2 14021004	00.71	15TH ST	14850	**	14680	05	14470	02	14440	99	0158	
2	01.34	2 14021012	00.23	RT 66	14760	06	16930	05	15020	02	13580	99	0151	
2	02.42	2 14021014	01.08	TROY E CITY LN	9460	06	7340	03	9110	00	8580	97	0154	
2	05.25	2 14021024	02.83	CR 139 EAGLE MILLS	4870	**	4660	02	4190	97	3900	94	0171	
2	07.69	2 14022028	02.44	RT 278 JCT	5520	06	6430	05	6040	02	4190	99	0017	
2	08.13	2 14022053	00.44	RT 351 JCT	9550	**	9440	05	9630	02	7630	99	0058	
2	14.56	2 14022058	06.43	ACC GRAFTON STATE PK	5360	06	5480	04	4330	00	5510	97	0059	
2	21.05	2 14022122	06.49	RT 22 UNDER	3010	06	3680	03	3620	00	3680	97	0175	
2	26.84	2 14022187	05.79	MASS STATE LN END RT 2	1220	**	1190	04	1140	01	1030	00	0487	
Route NY3 County 011 CAYUGA Region 03														
1	00.00		00.00	RT 104A										
1	01.23	3 31091000	01.23	OSWEGO CO LN	1540	**	1530	05	1450	02	1750	99	0088	
Route NY3 County 075 OSWEGO Region 03														
2	02.22	3 31091012	02.22	RT 104 HANNIBAL	2340	06	2390	03	2570	00	2420	97	0029	
2	07.38	3 34011000	05.16	CR 8 GRANBY CTR	7130	**	7050	04	7160	01	6360	98	0291	
2	09.17	3 34011052	01.79	FULTON W CITY LN	9000	**	8900	05	8200	99	8700	96	0304	
2	10.22	3 34011069	01.05	RT 48	13430	**	13280	05	12600	02	12450	99	0013	
2	10.56	3 34012011	00.34	RT 481	21660	**	21430	05	23000	02	22680	99	0309	
2	10.94	3 34012014	00.38	OLD RT 176	10650	**	10530	05	9920	00	9170	97	0308	
2	11.33	3 34012018	00.39	CR 9	8000	**	7830	04	8360	01	6780	98	0010	
2	11.71	3 34012022	00.38	FULTON E CITY LN	7210	**	7060	04	6900	01	5200	98	0307	
2	14.21	3 34012025	02.50	VOLNEY	6920	**	6850	04	6980	01	6200	98	0014	
2	15.48	3 34013025	01.27	RT 49 JCT FARLEY COR	4950	**	4900	04	5060	01	5020	98	0393	
2	18.20	3 34013038	02.72	RT 264 LOOMIS COR	2860	06	2920	03	3260	02	2980	00	0278	
2	19.18	3 34013065	00.98	CR 45 PALERMO	4710	**	4670	04	5050	01	4810	97	0004	
2	21.90	3 34013076	02.72	CR 4 MUNGERS COR	4250	**	4200	04	4240	02	3820	00	0277	
2	26.46	3 34013102	04.56	START 104 OLAP MEXICO	3690	06	3490	03	3290	00	3480	97	0274	
2	26.70	3 34013148	00.24	END 104 OLAP MEXICO	8300	06	10100	02	8690	98	8740	95	0273	
2	30.59	3 34013150	03.89	RT 104B	1820	06	1960	03	2120	00	1720	97	0275	
2	34.83	3 34013190	04.24	RT 13 PORT ONTARIO	2900	**	2830	01	4720	98	3960	95	0265	
2	39.78	3 34013232	04.95	CR 15 CENTER CHURCH	3280	**	3240	04	4950	01	3590	97	0267	
2	41.23	3 34013282	01.45	HADLEY RD	1330	**	1320	04	790	01	2520	98	0246	

New York State Department of Transportation

Traffic Volume Report

County Order	End Mile Point	Count LOC Reference Marker	Section Length	Section End Description	LATEST COUNT		-----PREVIOUS COUNTS-----						Count Station Number	
					EST AADT	YR	EST AADT	YR	EST AADT	YR	EST AADT	YR		
Route NY3 County 075 OSWEGO Region 03														
2	43.61	3 34013297	02.38	JEFFERSON CO LN	1720	**	1700	04	930	01	2430	98	0374	
Route NY3 County 045 JEFFERSON Region 07														
3	02.64	3 34013319	02.64	S LANDING RD	1160	06	1590	03	1100	97			0001	
3	06.54	3 73021026	03.90	RT 193	830	**	820	04	1330	99	1030	98	0002	
3	12.20	3 73021065	05.66	RT 178 ASPINWALL COR	1180	06	1270	03	1870	97	1270	96	0005	
3	20.06	3 73021122	07.86	CR 75 SOUTH	1620	06	1970	98	1570	97	1550	94	0040	
3	22.34	3 73021200	02.28	CR 75 NORTH	2930	**	2870	04	2420	01	3170	99	0008	
3	23.56	3 73021223	01.22	RT 180 BAGGS COR	4080	06	3750	05	3690	03	4490	00	0009	
3	27.99	3 73021235	04.43	BOCES FLORA DR	4630	**	4550	04	4410	01	4510	99	0010	
3	28.99	3 73021280	01.00	SALMON RUN MALL ENTRANCE	7190	06	7520	02	9450	01	7310	99	0011	
3	29.20	3 73021289	00.21	ACC RT 81I	23320	**	22920	04	22110	98	20890	97	0086	
3	29.25	3 73021291	00.05	WATERTOWN W CITY LN	24330	**	23910	04	18760	99	22070	98	0012	
3	30.02	3 73021292	00.77	BELLEW AVE	24180	06	27350	05	29510	04	27680	03	0033	
3	30.76	3 73022007	00.74	MASSEY ST RT 11 SB JCT	23760	06	26400	03	24460	97	25050	95	0046	
3	31.08	3 73022014	00.32	START 11 NB OLAP	15000	**	14780	04	14460	00	14500	99	0045	
3	31.19	3 73022018	00.11	END 11 NB OLAP START 12 OLAPS	25900	**	25530	04	30860	02	27760	00	0014	
3	32.24	3 73022019	01.05	PARK DRIVE	14440	**	14140	03	14210	00	14350	98	0013	
3	32.61	3 73022029	00.37	END 12 OLAP	15070	**	14860	04	14760	01	14400	99	0015	
3	33.24	3 73022033	00.63	HUNTINGTON ST	8330	**	8180	04	9710	98	9650	97	0047	
3	33.41	3 73022039	00.17	WATERTOWN E CITY LN	8880	**	8650	03	8760	00	8840	98	0016	
3	36.97	3 73022041	03.56	RT 342	8370	**	8300	05	7730	04	6070	03	0217	
3	37.79	3 73023032	00.82	MAIN ST BLACK RIVER	6950	**	6890	05	7760	02	7200	99	0017	
3	39.69	3 73023040	01.90	STATE SPUR RT 971V	4640	06	5840	03	5920	00	5870	98	0037	
3	40.06	3 73023060	00.37	CR 143 FELTS MILLS	7280	**	7150	04	7490	01	7510	95	0057	
3	42.32	3 73023063	02.26	RT 26 GREAT BEND	5950	**	5900	05	6800	02	6850	99	0255	
3	44.14	3 73023089	01.82	RT 3A DEFERJET	5090	06	6290	03	6060	98	6140	97	0018	
3	49.15	3 73023104	05.01	PLAZA DRIVE	2890	**	2890	05	3110	02	3270	99	0088	
3	49.63	3 73023155	00.48	N MECHANIC ST	3640	06	4040	03	5160	00	4900	98	0089	
3	49.88	3 73023160	00.25	START 126 OLAP CARTHAGE	9020	**	9030	04	3490	01	3490	99	0019	
3	49.96	3 73023163	00.08	END 126 OLAP CARTHAGE	9180	06	10070	02	9320	99	9650	97	0020	
3	50.08	3 73023164	00.12	S WASHINGTON ST	6240	06	8100	05	7460	03	10070	02	0090	
3	50.83	3 73023165	00.75	CARTHAGE N VILL LN	5800	**	5700	04	5870	01	5250	99	0053	
3	53.91	3 73023172	03.08	RT 3A FARGO	2600	**	2580	05	2280	02	2010	99	0218	
3	59.49	3 73023202	05.58	LEWIS CO LN	3060	06	2890	03	3160	98	3210	97	0021	
Route NY3 County 049 LEWIS Region 07														
4	07.30	3 73023259	07.30	START RT 812 OLAP	2580	06	2570	05	2610	04	2500	03	0022 CC	
4	10.20	3 74031073	02.90	CHURCH ST	3480	06	3480	03	3930	02	3920	94	0018	
4	11.41	3 74031102	01.21	ST LAWRENCE CO LN	3290	**	3220	04	3890	01	3790	99	0222	
Route NY3 County 089 ST LAWRENCE Region 07														

New York State Department of Transportation

Traffic Volume Report

County Order	End Mile Point	Count LOC Reference Marker	Section Length	Section End Description	LATEST COUNT		-----PREVIOUS COUNTS-----						Count Station Number	
					EST AADT	YR	EST AADT	YR	EST AADT	YR	EST AADT	YR		
Route NY3 County 089 ST LAWRENCE Region 07														
5	00.34	3 74031113	00.34	END RT 812 OLAP	3280	**	3250	05	3680	02	3760	99	0037	
5	06.56	3 75041003	06.22	CR 23 E PITCAIRN	1750	**	1730	05	2040	02	2030	99	0023	
5	11.39	3 75041065	04.83	RT 58 FINE	1580	06	1430	03	1730	98	1890	97	0182	
5	21.96	3 75041113	10.57	CR 60	2640	06	2330	04	2350	01	3030	99	0022	
5	32.72	3 75041219	10.76	TOOLEY RD CRANBERRY	1150	06	870	05	1340	02	1520	99	0090	
5	42.09	3 75041326	09.37	RT 56 SEVEY	1150	06	1020	05	1070	04	1680	99	0225 CC	
5	54.82	3 75041421	12.73	FRANKLIN CO LN 1ST TM	1850	06	1820	04	1930	01	2160	99	0466	
Route NY3 County 033 FRANKLIN Region 07														
6	02.33	3 75041550	02.33	TUPPER LAKE W VILLAGE LINE	3140	**	3010	02	3150	99	2240	98	0028	
6	03.45	3 72051022	01.12	WATER ST TUPPER LK	7100	06	5350	03	5470	00	5480	98	0030	
6	04.75	3 72051033	01.30	START RT 30 OLAP TUPPER LAKE	9640	06	9230	04	11410	01	9980	99	0025	
6	05.75	3 72051046	01.00	TUPPER LAKE E VILLAGE LINE	10520	**	10410	05	8660	02	8960	01	0029	
6	10.28	3 72051055	04.53	END 30 OLAP WAWBEEK	4120	06	4190	05	4090	04	3990	03	0024 CC	
6	24.09	3 72051099	13.81	SARANAC LAKE W VILL LN	5100	**	4990	04	3690	01	3660	99	0032	
6	25.34	3 72051239	01.25	RIVER ST & MAIN ST	5880	**	5780	04	4890	98	4940	97	0209	
6	25.59	3 72051252	00.25	START RT 86 OLAP CHURCH ST	10830	**	10650	04	11450	01	12150	99	0337	
6	26.02	3 72051255	00.43	JCT RT 3 WB END RT 86 OLAP	6260	**	6160	04	6230	03	8050	99	0027	
6	26.26	3 72051259	00.24	ESSEX CO LN JCT OF PINE ST	6280	**	6220	05	6100	02	5670	00	0001	
Route NY3 County 031 ESSEX Region 01														
7	01.12	3 72051261	01.12	CR 20 TRUDEAU RD	5990	**	5590	01	5450	98	4970	95	0002	
7	06.16	3 12061012	05.04	STATE ST CR 18	4670	**	4620	05	4780	02	4550	99	0454	
7	06.90	3 12061063	00.74	FRANKLIN CO LN 2ND TM	4310	**	4110	02	2940	99	3220	97	0003	
Route NY3 County 033 FRANKLIN Region 07														
8	08.55	3 12061070	08.55	CR 26 LOON LAKE JCT	2520	**	2460	04	1970	97	1930	96	0129	
8	14.59	3 72071086	06.04	CLINTON CO LN	2100	06	1900	03	2070	00	2050	98	0130	
Route NY3 County 019 CLINTON Region 07														
9	04.85	3 72071146	04.85	CR 1 CLAYBURG STANDISH RD	2310	**	2260	04	2160	01	2360	99	0013	
9	12.33	3 71081049	07.48	CR 30 PICKETT COR	3810	**	3770	05	4350	02	4010	99	0205	
9	18.88	3 71081124	06.55	RT 374 CADYVILLE	5730	06	5200	03	4560	00	4450	98	0207	
9	23.94	3 71081189	05.06	RT 22B	5700	06	5090	03	5100	02	4320	00	0209	
9	24.52	3 71081240	00.58	RT 190 MILITARY RD	13570	**	13370	04	13220	98	12660	95	0220	
9	25.52	3 71081245	01.00	ACC RT 87I	16510	**	16390	05	15560	03	13480	99	0210	
9	25.66	3 71081255	00.14	SMITHFIELD BLVD									0101	
9	25.86	3 71081256	00.20	JCT RT 87I NB	31300	**	31070	05	31450	04	31830	03	0042	
9	26.30	3 71081258	00.44	PLATTSBURGH W CITY LN	27300	**	26910	04	28410	03	27100	98	0014	
9	26.56	3 71081262	00.26	BROAD ST.	29670	**	28830	02	23100	99	24480	97	0046	
9	27.44	3 71082003	00.88	RT 22 SB CATHERINE ST	11610	**	11360	03	10140	00	9750	98	0002	
9	27.56	3 71082012	00.12	RT 22 NB OAK ST	8590	**	8290	01	7640	99	7830	95	0004	

New York State Department of Transportation

Traffic Volume Report

County Order	End Mile Point	Count LOC Reference Marker	Section Length	Section End Description	LATEST COUNT		-----PREVIOUS COUNTS-----						Count Station Number	
					EST AADT	YR	EST AADT	YR	EST AADT	YR	EST AADT	YR		
Route NY3 County 019 CLINTON Region 07														
9	27.68	3 71082013	00.12	RT 9 SB MARGARET ST	7150	**	7100	05	7670	02	7010	99	0062	
9	27.74	3 71082014	00.06	RT 9 NB MILLER ST END 3	6340	**	6210	03	5470	00	5420	98	0063	
Route NY3A County 045 JEFFERSON Region 07														
1	00.00		00.00	RT 3 DEFERIET										
1	00.91	3A73011000	00.91	CR 37 RD TO HERRINGS	1980	06	2170	04	2060	01	1940	95	0416	
1	05.19	3A73011021	03.11	RT 3 FARGO END 3A	1820	06	1880	05	2030	02	2320	99	0417	
Route US4 County 083 RENSSELAER Region 01														
1	00.00		00.00	RTS 9 20										
1	01.51	4 14011000	01.51	RT 151 JCT	17070	06	15910	04	17830	01	16900	98	0102	
1	02.06	4 14011016	00.55	ACC RT 90I	25530	**	24960	04	24530	01	20230	00	0035	
1	03.23	4 14011021	01.17	RT 915E JCT LEFT	19320	**	18890	04	17140	01	14720	00	0125	
1	04.00	4 14011033	00.77	RT 43 JCT	22170	**	21670	04	21120	01	17650	00	0131	
1	05.62	4 14011041	01.62	WINTER ST EXT	17210	**	16830	04	15230	01	12110	98	0129	
1	06.62	4 14011057	01.00	RT 136 JCT	13890	**	13580	04	13770	03	12240	01	0023	
1	06.86	4 14011067	00.24	TROY S CITY LN	20290	06	23450	05	20670	03	14750	99	0016	
1	07.20	4 14011069	00.34	MORRISON AVE	24040	**	23240	03	16950	00	14290	97	0144	
1	07.47	4 14012004	00.27	CAMPBELL AVE	11600	**	11210	03	11900	98	9680	95	0008	
1	07.90	4 14012006	00.43	RT 378 JCT	15140	**	13730	97	12850	94			0043	
1	08.17	4 14012011	00.27	1ST ST	13260	**	12410	00	13590	97	13320	94	0145	
1	08.62	4 14012013	00.45	3RD ST	8120	**	7930	04	8160	00	8550	97	0055	
1	09.58	4 14012018	00.96	RT2 E BOUND	8740	**	8180	00	9370	97	8650	94	0149	
1	09.66	4 14012027	00.08	RT2 W BOUND	10100	**	9990	05	13950	02	11590	99	0019	
1	10.09	4 14012028	00.43	RT 915B JCT LEFT GREEN ISLAND BR	13400	**	13250	05	12540	02	18980	99	0044	
1	10.43	4 14012032	00.34	HOOSICK ST RT 7 IS OVER WITH REMOTE CONNECTIONS	12030	**	11760	04	13290	00	11090	97	0157	
1	12.69	4 14012035	02.26	RT 470 112 STREET	9120	06	10580	04	9110	01	8510	00	0160	
1	13.85	4 14012058	01.16	RT 142 125 STREET	10330	**	10220	05	10390	02	9990	99	0161	
1	14.08	4 14012069	00.23	SARATOGA CO LN	12750	06	14660	04	12800	02	12740	01	0162	
Route US4 County 091 SARATOGA Region 01														
2	00.25	4 14012071	00.25	START RT 32 OLAP WATERFORD	12750	**	12060	01	12310	98	12750	97	0019	
2	03.83	4 15021003	03.58	BROOKWOOD RD	7640	**	7380	03	8130	00	8330	97	0001	
2	07.53	4 15021039	03.70	RT 146 JCT	5560	06	5990	03	6770	00	6160	97	0301	
2	09.06	4 15021075	01.53	START RT 67 OLAP	15370	06	13950	03	12830	00	13710	95	0304	
2	09.16	4 15022014	00.10	END RT 67 OLAP	12150	06	12610	00	9950	92			0002	
2	09.32	4 15022015	00.16	MECHANICVILLE N CITY LN	10180	**	9890	04	13330	01	10550	98	0031	
2	11.86	4 15022016	02.54	RT 915C JCT STILLWATER	7800	06	9490	00	10900	95	8650	94	0309	
2	14.37	4 15023025	02.51	END RT 32 OLAP BEMIS HEIGHTS	4320	06	3210	04	3690	00	3200	97	0499	
2	23.82	4 15023050	09.45	START RT 32 OLAP	2340	**	2280	04	1610	00	1470	97	0500	
2	24.01	4 15023143	00.19	START RT 29 OLAP	4590	**	4430	03	3790	00	4340	97	0355	

New York State Department of Transportation

Traffic Volume Report

County Order	End Mile Point	Count LOC Reference Marker	Section Length	Section End Description	LATEST COUNT		-----PREVIOUS COUNTS-----						Count Station Number	
					EST AADT	YR	EST AADT	YR	EST AADT	YR	EST AADT	YR		
Route US4 County 091 SARATOGA Region 01														
2	24.30	4 15023145	00.29	END RT 29 OLAP	9940	06	9130	00	7970	97	7660	94	0356	
2	26.09	4 15023148	01.79	END RT 32 OLAP	3980	06	3830	00	3050	97	3750	94	0358	
2	26.20	4 15023166	00.11	WASHINGTON CO LINE	2990	06	2780	00	2320	97	1980	94	0360	
Route US4 County 115 WASHINGTON Region 01														
3	09.84	4 15023167	09.84	START RT 197 OLAP	2730	06	2330	03	2630	00	2320	97	0372	
3	10.32	4 18031100	00.48	END RT 197 OLAP FT EDWARD	7090	**	7010	05	7530	02	6460	99	0014	
3	12.72	4 18031104	02.40	RT 196 HUDSON FALLS	16550	**	16180	04	16190	01	14270	98	0386	
3	12.81	4 18031128	00.09	RT 254 JCT HUDSON FALLS	24750	**	24470	05	32480	02	25370	99	0026	
3	13.29	4 18031129	00.48	OLD RT 32 JCT-FEEDER ST	7600	**	7510	05	12280	02	11370	99	0005	
3	13.65	4 18031134	00.36	LACROSSE ST	7230	06	8020	03	7400	00	8150	97	0019	
3	14.24	4 18031138	00.59	RT 32 JCT	8070	**	7800	03	6040	00	6260	97	0388	
3	20.49	4 18031144	06.25	START RT 149 OLAP	6990	06	5990	04	6870	01	7150	98	0515	
3	22.35	4 18031207	01.86	END RT 149 OLAP FT ANN	5670	**	5580	05	5880	02	6220	99	0391	
3	26.20	4 18031226	03.85	START RT 22 OLAP COMSTOCK	11330	06	11030	05	11370	04	10840	03	0395 CC	
3	32.91	4 18031265	06.71	END RT 22 OLAP WHITEHALL	8260	**	8000	04	8730	00	8150	97	0396	
3	39.47	4 18031332	06.56	VERMONT STATE LINE END RT 4	9600	**	9010	02	9200	99	6700	96	0432	
Route NY5 County 013 CHAUTAUQUA Region 05														
1	00.00		00.00	PENN STATE LINE										
1	00.58	5 52011000	00.58	ACC RT 90I SHORTMAN RD	1250	**	1250	05	1150	03	1110	02	0223	
1	02.34	5 52011006	01.76	RT 76 RIPLEY	1780	**	1770	05	1460	03	1910	00	0001	
1	09.98	5 52011024	07.64	RT 394 WESTFIELD	1240	06	1710	03	2180	02	2400	99	0002	
1	19.68	5 52011100	09.70	CR 380 LAKE ST	2380	06	2280	03	2580	01	3320	97	0224	
1	26.19	5 52011198	06.51	DUNKIRK W CITY LN	3590	06	3870	03	4080	01	4560	98	0003	
1	27.60	5 52011262	01.41	CENTRAL AVE	9650	**	9620	05	9040	02	9680	99	0004	
1	27.92	5 52012014	00.32	RT 60	11420	06	12460	03	11850	00	11510	98	0005	
1	29.15	5 52012017	01.23	DUNKIRK E CITY LN	11490	**	11280	04	10970	01	11220	98	0006	
1	37.34	5 52012029	08.19	RT 952H CENTRAL + HOWARD ST	4570	06	4570	02	4900	00			0008	
1	38.53	5 52013083	01.19	START 20 OLAP	6710	06	6740	03	7170	01	6440	94	0009	
1	40.48	5 52013095	01.95	ACC RT 90I IRVING	12350	06	12650	05	12620	04	12750	03	0010 CC	
1	41.23	5 52013114	00.75	ERIE CO LINE	16400	**	16090	05	16550	02	14870	99	0011	
Route NY5 County 029 ERIE Region 05														
2	00.14	5 52013121	00.14	END 20 OLAP	15600	06	16220	03	13690	02	15830	00	0093	
2	00.18		00.04	RT 438 FLAT RD	6370	06	6480	02	6230	98	6810	93	0135	
2	02.22	5 53021002	02.04	RT 249 FARNHAM	7340	**	7200	05	7630	02	6260	99	0092	
2	02.89	5 53021023	00.67	ACC EVANGOLA ST PK TN OF BRANT VILL OF FARNHAM	9320	**	8980	04	7890	01	6310	97	0069	
2	06.01	5 53021030	03.12	ANGOLA LAKE SHORE RD	6860	06	7460	04	7920	03	7300	01	0209	
2	09.56	5 53021061	03.55	CR 18 STURGEON PT RD	14580	06	15660	03	16880	99	13140	97	0443	
2	15.84	5 53021098	06.28	OLD LAKESHORE RD	17500	06	23130	03	13680	00	13720	99	0017	

New York State Department of Transportation

Traffic Volume Report

County Order	End Mile Point	Count LOC Reference Marker	Section Length	Section End Description	LATEST COUNT		-----PREVIOUS COUNTS-----						Count Station Number	
					EST AADT	YR	EST AADT	YR	EST AADT	YR	EST AADT	YR		
Route NY5 County 029 ERIE Region 05														
2	16.79	5 53021161	00.95	WANAKAH AMSDELL RD	20480	06	21910	04	21300	03	19030	01	0444	
2	20.02	5 53021171	03.23	CONN TO ROUTE 75 IS UNDER	22380	06	22420	04	24400	03	21530	02	0018	
2	21.10	5 53021203	01.08	RT 179 MILESTRIP RD	42500	**	41710	04	46950	03	39080	01	0563	
2	22.13	5 53021213	01.03	LACKAWANNA S CITY LN	42020	**	40860	03	40600	01	39450	97	0020	
2	23.74	5 53021222	01.61	ACC RIDGE RD	43240	**	41670	02	36910	99	35310	96	0240	
2	24.60	5 53022016	00.86	ACC TIFFT ST	43690	**	42900	05	42780	02	39070	97	0021	
2	24.68		00.08	ACC OHIO ST	36410	06	36490	03	36280	01	34960	97	0118	
2	26.28	5 53023006	01.60	ACC FUHRMANN BLVD	39670	06	42360	03	37620	00	38530	98	0144	
2	27.59	5 53023022	01.31	ACC RT 190I NIAG. EXPY	38850	06	41540	00					0032	
2	27.97	5 53023036	00.38	START RT 950E OLAP CHURCH ST	13990	**	13730	04	13080	01	13820	97	0022	
2	28.15	5 53023201	00.18	MAIN ST	10420	**	10220	04	12360	03	9710	92	0917	
2	28.27	5 53023203	00.12	END RT 950E OLAP JCT RT 16 N.B. ELLICOTT ST	10150	**	10060	05	13560	02	15620	98	0023	
2	29.02	5 53023204	00.75	RT 33 E.B. TUPPER ST	7560	06	8200	03	9560	01	10890	98	0138	
2	29.26	5 53023212	00.24	MAIN ST	8110	06	11370	02	9730	97			0139	
2	29.79	5 53023214	00.53	NORTH ST	9960	**	9870	05	8070	02	8630	99	0477	
2	31.30	5 53023052	01.51	DELEVAN AVE	14390	**	14260	05	13200	02	20610	96	0478	
2	31.80	5 53023067	00.50	RT 198 CONN SCAJ. EXPY	22260	**	21640	03	20850	01	20250	99	0335	
2	33.41	5 53023072	01.61	HERTEL AVE	13930	**	13800	05	15590	02	14900	97	0134	
2	34.13	5 53023087	00.72	NIAGARA FALLS BLVD	22830	06	27530	03	24830	00	23660	99	0241	
2	34.48	5 53023094	00.35	KENMORE AVE	15930	**	15640	04	17510	01	16890	98	0337	
2	34.70	5 53023098	00.22	ROUTE 62 N. BAILEY AVE	28650	**	27600	02	27440	99	27430	98	0025	
2	34.74		00.04	E CITY LINE OF BUFFALO	18830	**	18320	03	18680	00	17410	97	0332	
2	35.28	5 53023100	00.54	CR 130 EGGERT RD	17150	**	16830	04	16240	01	18300	99	0489	
2	36.31	5 53024006	01.03	RT 240 HARLEM RD	22570	**	22360	05	21070	02	23610	99	0061	
2	37.25	5 53024016	00.94	ACC RT 290I IS UNDER WITH CONN	24380	06	25240	05	25050	04	25480	03	0006 CC	
2	37.43	5 53024026	00.18	N FOREST RD	36280	06	41150	03	42200	01	42100	99	0026	
2	37.83	5 53024028	00.40	RT 277 UNION TN OF AMHERST VILL OF WILLIAMSVILLE	38270	**	37560	04	36020	01	36770	99	0492	
2	38.74	5 53024032	00.91	CR 195 EVANS ST	36780	**	36440	05	30500	02	34090	98	0310	
2	39.43	5 53024042	00.69	CR 554 YOUNGS RD	21710	**	21310	04	25520	01	21810	99	0316	
2	40.84	5 53024048	01.41	RT 78 JCT TRANSIT RD TN AMHERST TN CLARENCE	23150	**	22720	04	20680	02	19500	99	0027	
2	41.84	5 53024062	01.00	CR 276 HARRIS HILL RD	16050	**	15760	04	15740	03	16330	00	0490	
2	43.41	5 53024072	01.57	RT 324 SHERIDAN DR	15350	**	15210	05	15090	03	13300	02	0028	
2	47.07	5 53024088	03.66	TOWN OF CLARENCE AND TOWN OF NEWSTEAD	11140	06	11010	05	10940	02	11270	99	0491	
2	51.10	5 53024125	04.03	RT 93 BUELL ST	12700	**	12010	03	12120	01	11030	98	0030	
2	52.32	5 53024165	01.22	CRITTENDEN RD	8320	**	8010	04	8840	01	7570	99	0031	
2	53.06	5 53024177	00.74	GENESEE COUNTY LINE	5860	**	5750	05	5520	02	5620	99	0373	
Route NY5 County 037 GENESEE Region 04														
3	03.04	5 53024183	03.04	RT 77	8780	06	6710	05	5630	02	6080	99	0001	

New York State Department of Transportation

Traffic Volume Report

County Order	End Mile Point	Count LOC Reference Marker	Section Length	Section End Description	LATEST COUNT		-----PREVIOUS COUNTS-----						Count Station Number	
					EST AADT	YR	EST AADT	YR	EST AADT	YR	EST AADT	YR		
Route NY5 County 037 GENESEE Region 04														
3	07.93	5 41031031	04.89	CR 30 EAST PEMBROKE	6180	**	6070	05	6490	02	5460	99	0288	
3	10.43	5 41031080	02.50	WORTENDYKE RD CR 37	6450	**	6230	04	9510	01	6580	98	0005	
3	13.37	5 41031105	02.94	BATAVIA LN ST 63 OLAP	10550	**	10430	05	10290	02	7400	99	0002	
3	14.12	5 41031134	00.75	RT 98 START 33 OLAP	23610	**	23330	05	24490	03	22640	00	0003	
3	14.39	5 41032008	00.27	END 63 OLAP	27910	**	27550	05	39750	02	33230	99	0424	
3	15.59	5 41032011	01.20	END 33 OLAP	18760	06	16540	03	19440	00	19360	97	0006	
3	16.16	5 41032023	00.57	BATAVIA E CITY LN	12870	**	12580	04	16430	01	11680	98	0007	
3	18.33	5 41032027	02.17	FARGO RD CR 19B	7960	**	7690	04	9050	00	8420	97	0018	
3	20.29	5 41033023	01.96	RT 237 STAFFORD	9680	**	9510	05	8250	02	7240	99	0013	
3	23.69	5 41033042	03.40	LEROY W VILLAGE LINE	11000	**	10810	05	8850	02	8180	99	0030	
3	24.41	5 41033076	00.72	RT 19 LEROY	9250	**	9030	04	12280	00	12370	97	0008	
3	25.38	5 41033084	00.97	LEROY E VILLAGE LINE	6640	06	7560	05	7470	02	7500	99	0031	
3	28.61	5 41033093	03.23	LIVINGSTON CO LINE	3930	06	5090	03	4730	00	4740	97	0014	
Route NY5 County 051 LIVINGSTON Region 04														
4	02.57	5 41033125	02.57	START 36 OLAP	4390	06	4330	05	5800	02	4250	00	0010	
4	02.95	5 42041026	00.38	END 36 OLAP CALEDONIA	5700	06	7220	03	7420	01	7220	98	0011	
4	08.83	5 42041030	05.88	START 20 OLAP	3770	**	3710	05	3260	04	4410	03	0012	
4	09.73	5 42041089	00.90	RT 39 AVON	6100	06	6780	03	7370	00	6340	97	0004	
4	09.86	5 42041099	00.13	CR 26 AVON ROCH ST	10120	**	9880	04	10840	01	9280	98	0024	
4	10.08	5 42041100	00.22	CR 40 AVON NORTH	11870	06	9790	03	8920	00	11430	98	0025	
4	12.00	5 42041102	01.92	RT 15 E AVON	10060	06	11810	03	16960	02	11840	99	0013	
4	12.61	5 42041121	00.61	RT 390I EXIT 10	8880	06	11460	03	9710	00	8120	98	0045	
4	14.96	5 42041128	02.35	CR 55 POPLAR HILL	9400	06	8540	05	10780	02	7720	00	0002	
4	16.97	5 42041151	02.01	RT 15A LIMA	7740	06	8100	03	7560	00	6580	98	0014	
4	19.73	5 42041171	02.76	ONTARIO CO LINE	5860	**	5720	04	5410	00	4920	98	0017	
Route NY5 County 069 ONTARIO Region 04														
5	01.05	5 42041198	01.05	RT 65 W BLOOMFIELD	5910	**	5700	03	8980	01	5100	95	0015	
5	05.92	5 44051011	04.87	START 64 OLAP	5450	**	5320	04	6200	01	4900	98	0239	
5	07.73	5 44051060	01.81	RT 444	5810	**	5740	05	5980	04	6520	03	0142	
5	08.99	5 44051078	01.26	RT 20A END 64 OLAP	8950	**	8840	05	10810	02	8990	99	0141	
5	11.82	5 44051091	02.83	BUFFALO ST EXTENSION	8190	**	8090	05	8430	03	7190	00	0011	
5	13.20	5 44051120	01.38	CANANDAIGUA BYPASS	8670	**	8560	05	10000	02	7740	99	0018	
5	13.80	5 44051234	00.60	START RT 21 OLAP	7510	**	7380	05	7120	03	7640	00	0012	
5	14.09	5 44051240	00.29	PARRISH ST EXTENSION	9560	**	9230	04	9880	01	7790	95	0019	
5	14.46	5 44051243	00.37	MIDDLE CHESHIRE RD	9210	**	9040	05	10040	02	8600	99	0049	
5	15.43	5 44051246	00.97	RT 332 END 21 OLAP	11830	**	11620	05	12570	02	11440	99	0023	
5	16.52	5 44052016	01.09	CANANDAIGUA E CITY LN	29420	**	28680	04	22690	00	19660	97	0007	
5	16.67	5 44052027	00.15	RT 364	25470	06	22170	01	21050	98	13820	95	0027	
5	18.73	5 44053002	02.06	RT 247	12840	**	12680	05	12460	02	13080	99	0020	

New York State Department of Transportation

Traffic Volume Report

County Order	End Mile Point	Count LOC Reference Marker	Section Length	Section End Description	LATEST COUNT		-----PREVIOUS COUNTS-----						Count Station Number	
					EST AADT	YR	EST AADT	YR	EST AADT	YR	EST AADT	YR		
Route NY5 County 069 ONTARIO Region 04														
5	25.78	5 44053023	07.05	CR 5	7480	06	10330	03	7710	00	7130	97	0702	
5	29.03	5 44053094	03.25	RTS 245 14A	7790	06	8360	03	7070	00	6250	97	0251	
5	29.22	5 44053126	00.19	RT 941G PRE-EMPTION RD CR 6	16330	**	16130	05	16570	02	17980	99	0022	
5	29.55	5 44053128	00.33	GENEVA W CITY LN	21970	**	21420	04	16280	01	14070	98	0029	
5	30.65	5 44053130	01.10	RT 14 IS OVER WITH CONN	20600	**	20330	05	17830	03	21940	00	0004	
5	31.36	5 44054012	00.71	LAKE ST	17030	06	19170	04	18250	01	12730	97	0042	
5	32.25	5 44054019	00.89	GENEVA CITY AND SENECA CO LINES	13310	06	13260	05	13600	04	13400	03	0054 CC	
Route NY5 County 099 SENECA Region 03														
6	01.03	5 44054027	01.03	RT 96A	12960	**	12810	05	15730	02	13760	99	0344	
6	05.73	5 35061011	04.70	RT 96 WATERLOO	10440	**	10320	05	11590	02	10680	99	0407	
6	07.16	5 35061057	01.43	START 414 OLAP	14310	06	12990	05	14900	02	13660	99	0418	
6	09.38	5 35061071	02.22	END 414 OLP SENECA FLS	13050	**	12900	05	13450	02	13620	99	0419	
6	12.43	5 35061093	03.05	RT 318	8540	06	5890	04	6650	01	5560	98	0003	
6	12.53		00.10	RT 89	11070	**	10900	05	11340	02	10980	99	0424	
6	14.33	5 35061125	01.80	CAYUGA CO LINE	12130	**	11760	04	11710	01	10030	98	0341	
Route NY5 County 011 CAYUGA Region 03														
7	00.15	5 35061144	00.15	RT 90	12410	**	11860	03	10310	00	10030	98	0012	
7	06.67	5 31071002	06.52	CR 5A HALF ACRE RD	8470	06	9270	02	7790	98	7810	95	0359	
7	08.25	5 31071067	01.58	RT 326	10560	06	9290	02	9960	98	9470	94	0009	
7	08.78	5 31071082	00.53	COLUMBUS ST	17290	**	16900	04	13670	01	12810	98	0014	
7	09.24	5 31072106	00.46	WASHINGTON ST	18670	**	18460	05	17230	02	18350	99	0018	
7	09.63	5 31072110	00.39	START 38 OLAP STATE ST	20270	06	18390	05	19120	00	18370	97	0079	
7	09.80	5 31072115	00.17	END 38 OLAP N STATE ST RT 34	21880	06	23980	00	20040	97	19500	93	0080	
7	10.09	5 31072116	00.29	END RT 20 OLAP JOHN ST	22330	06	22030	00	20540	97	20400	93	0081	
7	10.94	5 31072119	00.85	STANDART ST	22940	**	22420	04	20490	01	17340	97	0083	
7	11.79	5 31072028	00.85	AUBURN N CITY LN	26440	**	25840	04	22170	00	18470	97	0084	
7	14.39	5 31072036	02.60	CR 10A SENNETT	13610	**	13400	05	11880	02	11260	99	0358	
7	17.31	5 31073026	02.92	ONONDAGA CO LINE	10840	**	10670	05	9520	99	9180	96	0056	
Route NY5 County 067 ONONDAGA Region 03														
8	00.41	5 31073055	00.41	E BRUTUS ST RD	10030	06	10370	03	10120	00	9150	97	0044	
8	02.48	5 33081005	02.07	RT 317 ELBRIDGE	12680	06	11820	98	11360	95	12240	92	0026	
8	02.75	5 33081026	00.27	CROSSET RD	16510	**	16010	04	15670	01	13990	97	0136	
8	04.65	5 33081028	01.90	HALFWAY RD	11930	06	14230	03	12230	00	11460	97	0137	
8	06.78	5 33081047	02.13	RT 321 JCT BENNETS COR	11270	06	12740	03	11250	00	10790	97	0024	
8	08.98	5 33081069	02.20	RT 174 CAMILLUS	17320	06	18980	05	18150	04	19310	03	0151 CC	
8	10.53	5 33081291	01.55	NEWPORT RD	17210	**	16480	04	14570	01	14360	00	0082	
8	11.94	5 33081307	01.41	KNOWELL RD	24000	06	24080	03	19690	00	18660	94	0196	
8	12.57	5 33081321	00.63	JCT HINSDALE RD	23520	**	22520	04	19000	01	17150	94	0197	
8	13.42	5 33081328	00.85	ACC RT 173	38260	**	35890	03	28710	00	30380	98	0198	

New York State Department of Transportation

Traffic Volume Report

County Order	End Mile Point	Count LOC Reference Marker	Section Length	Section End Description	LATEST COUNT		-----PREVIOUS COUNTS-----						Count Station Number	
					EST AADT	YR	EST AADT	YR	EST AADT	YR	EST AADT	YR		
Route NY5 County 067 ONONDAGA Region 03														
8	14.01	5 33081336	00.59	ACC RT 695	41350	**	39600	04	31030	00	31010	94	0120	
8	15.07	5 33081342	01.06	W GENESEE ST	17610	**	17230	05	16000	02	14550	99	0083	
8	17.44	5 33081144	02.37	W ERIE BLVD	21800	06	19760	05	15090	02	14500	99	0155	
8	18.64	5 33082007	01.20	N WEST ST									0385	
8	19.01	5 33082019	00.37	S SALINA ST									0389	
8	19.26	5 33082023	00.25	RT 11									0390	
8	22.55	5 33082025	03.29	SYRACUSE E CITY LINE RT 635	19460	06	21210	03	20520	00	20150	97	0386	
8	23.33	5 33083000	00.78	RT 930P	22950	06	24880	05	25620	04	26150	03	0139 CC	
8	24.43	5 33083008	01.10	START 92 OLAP DEWITT	26580	06	21560	05	23710	02	23520	99	0152	
8	24.79	5 33083019	00.36	ACC RT 481I	34820	**	34420	05	34490	02	34720	99	0174	
8	25.56	5 33083023	00.77	END 92 OLAP LYNDON	55450	**	53590	03	46850	99	47500	98	0175	
8	27.02	5 33083031	01.46	TOWN OF DEWITT VILLAGE OF FAYETTEVILLE	34550	**	34190	05	19690	00	18110	98	0106	
8	27.12	5 33083045	00.10	HIGHBRIDGE RD	29440	**	28820	04	27750	01	24510	98	0109	
8	27.53	5 33083046	00.41	SALT SPRINGS RD	22610	**	22130	04	23010	01	20840	98	0096	
8	27.65	5 33083050	00.12	RT 257	16770	**	16420	04	17250	01	15810	98	0177	
8	29.00	5 33083051	01.35	DUGUID RD	12040	**	11910	05	11350	00	11510	97	0178	
8	31.71	5 33083065	02.71	RT 290 MYCENAE	6210	06	6520	05	6600	02	6190	99	0187	
8	32.56	5 33083092	00.85	MADISON CO LN	11660	**	11480	03	10310	00	10070	97	0045	
Route NY5 County 053 MADISON Region 02														
9	00.29	5 33083100	00.29	TUSCARORA RD	10270	06	11380	03	10980	99	10600	96	0017	
9	02.38	5 24091003	02.09	RT 173 CHITTENANGO	6750	06	11980	03	7390	00	7150	97	0119	
9	02.55	5 24091024	00.17	START 13 OLAP	12200	**	11920	02	11840	99	11820	96	0003	
9	03.20	5 24091026	00.65	CR 3 CHITTENANGO LAKEPORT RD	12740	**	12590	04	12050	01	10910	97	0118	
9	03.53	5 24091033	00.33	VILLAGE OF CHITTENANGO TOWN SULLIVAN	11010	**	10810	03	9860	00	10770	98	0052	
9	05.66	5 24091036	02.13	CR 23 QUARRY RD	8200	06	9410	03	8760	00	8350	98	0010	
9	09.13	5 24091057	03.47	END 13 OLAP CANASTOTA	9350	**	9300	05	10690	04	9390	00	0117	
9	11.47	5 24091092	02.34	CR 54 WAMPSVILLE	12210	06	13130	03	12400	00	11230	97	0018	
9	11.64	5 24091116	00.17	ONEIDA W CITY LN	15170	06	17280	03	13910	00	13190	97	0036	
9	12.28	5 24091118	00.64	RT 365A FIVE COR	17340	**	17000	04	15460	99	12980	96	0122	
9	13.26	5 24091124	00.98	CITY ONEIDA (HIGH) AND URBAN AREA LINE	11230	06	12960	03	10770	00	11180	97	0037	
9	14.26	5 24091134	01.00	SENECA ST	13490	06	12280	05	13440	03	11740	99	0126	
9	14.76	5 24091144	00.50	ROUTE 46 JUNCTION	15490	06	18530	03	15870	97	16360	94	0040	
9	14.84		00.08	ONEIDA CO LINE (MIDDLE OF BRIDGE)	15620	06	18820	03	16520	01	19930	99	0136	
Route NY5 County 065 ONEIDA Region 02														
10	00.27	5 24091149	00.27	RT 365	16610	**	16450	05	16540	02	19930	99	0028	
10	01.12	5 26101003	00.85	SHERRILL W CITY LN	12940	**	12690	04	10370	01	11720	00	0296	
10	02.81	5 26102000	01.69	SHERRILL E CITY LN	9030	06	10160	05	9740	02	9800	99	0297	
10	05.26	5 26102016	02.45	START RT 31 OLAP VERNON	9270	**	9170	05	9270	02	8630	99	0298	
10	05.99	5 26103025	00.73	END RT 31 OLAP	10500	**	10290	04	11240	00	10120	97	0299	

New York State Department of Transportation

Traffic Volume Report

County Order	End Mile Point	Count LOC Reference Marker	Section Length	Section End Description	LATEST COUNT		-----PREVIOUS COUNTS-----						Count Station Number			
					EST AADT	YR	EST AADT	YR	EST AADT	YR	EST AADT	YR				
			Route	NY5	County	065	ONEIDA	Region	02							
10	07.22	5 26103033	01.23	RT 26				8580	06	11330	03	9710	99	9460	96	0300
10	10.89	5 26103045	03.67	CR 15A LAIRDSVILLE				9810	**	9690	04	7830	00	7560	97	0302
10	12.92	5 26103082	02.03	RT 233 KIRKLAND				10920	06	9390	04	7600	00	8240	96	0305
10	13.77	5 26103102	00.85	NY 5B LIMBERLOST RD				17130	**	16700	03	15940	00	15610	97	0307
10	16.39	5 26103110	02.62	RT 5B				18000	**	17850	05	19000	03	16030	97	0462
10	16.47	5 26103136	00.08	RT 5A				29990	**	29730	05	24790	02	28050	99	0075
10	16.73	5 26103137	00.26	MALL ENTRANCE ON LEFT				24750	**	24540	05	25760	99	24730	97	0138
10	17.40	5 26103139	00.67	RT 12B				36340	**	35730	04	32500	00	33840	98	0320
10	17.59		00.19	START 12 OLAP				37380	**	36610	05	43040	02	31310	93	0321
10	17.85	5 26103148	00.26	WILBUR RD				35270	**	33850	04	31150	99	27880	96	0024
10	18.15	5 26103151	00.30	UTICA WEST CITY LN				37090	**	35600	04	32280	99	31070	96	0029
10	18.24	5 26103154	00.09	START 8 OLAP				27050	**	25960	04	29350	99	27700	96	0040
10	19.00	5 26104001	00.76	FRENCH ROAD (UNDER)				44200	**	41580	03	36520	00	37710	99	0003
10	19.97	5 26104009	00.97	BURRSTONE RD IS OVER				43310	**	41570	04	32110	99	29570	96	0004
10	21.28	5 26104019	01.31	COURT ST CROSSES AT GRADE				35830	06	39840	05	36140	04	35420	03	0120
10	21.53	5 26104032	00.25	RTS 5A & 5S ARE UNDER START 790I OLAP				33090	**	32410	05	29910	04	30250	00	0056
10	21.99	5 26104034	00.46	RAMPS FOR RT 5S				27400	**	26710	05	25950	03	22490	00	0500
10	22.40	790I26011005	00.41	RAMPS TO 790I & 49				47770	**	46560	05	43990	02	41470	99	0501
10	22.78	790I26011009	00.38	RT 90I UNDER END RT 8&12 OLAP				23610	**	21910	03	21900	00	19770	99	0502
10	23.10	790I26011018	00.32	RT 790I EB RAMP JOINS ON RIGHT				20880	**	19850	04	17240	03	15130	00	0503
10	23.37	790I26011021	00.27	RAMP TO TOLL BOOTHS & N GENESEE ST EXITS ON RIGHT				8460	06	7730	03	7000	00	6880	95	0504
10	23.94	790I26011023	00.57	END RT 790I OLAP				13090	**	12140	03	10880	00	8450	97	0505
10	24.13	790I26011028	00.19	LELAND AVE JCT				8320	**	8180	04	7290	01	7370	98	0088
10	24.33	5 26104062	00.20	HERKIMER RD JCT				11630	**	11530	05	8520	02	10220	99	0139
10	25.60	5 26104064	01.27	KEYS RD JCT				12230	**	12020	04	11070	01	12760	98	0140
10	26.29	5 26104075	00.69	UTICA E CITY LINE HERKIMER CO LINE				9890	**	9720	04	10290	99	9710	96	0358
			Route	NY5	County	043	HERKIMER	Region	02							
11	01.07	5 26104081	01.07	CR 37 DYKE RD				7540	**	7420	04	7260	00	7700	96	0013
11	07.05	5 23111011	05.98	(RAILROAD ST) N FRANKFORT BRIDGE RD				6120	06	5750	05	6680	03	5560	02	0044
11	09.32	5 23111070	02.27	RT 51				5500	06	5400	03	4680	00	4680	96	0081
11	10.30	5 23111093	00.98	WEST GERMAN ST				17140	**	16850	04	15200	01	15040	00	0082
11	11.30	5 23111103	01.00	START 28 OLAP HERKIMER				14880	06	15020	03	11920	00	9970	96	0051
11	11.79	5 23111113	00.49	RT 922B WASHINGTON ST CROSSES				19390	**	19220	05	15560	00	16630	96	0010
11	11.99	5 23111118	00.20	END 28 OLAP HERKIMER				19390	**	19220	05	20560	04	17870	00	0011
11	12.43	5 23111120	00.44	VILLAGE HERKIMER & TOWN HERKIMER (BIN 1002440)				14360	**	14120	04	13880	01	13720	98	0083
11	17.65	5 23111124	05.22	LITTLE FALLS W CITY LN				7370	06	8690	03	7870	00	7510	96	0052
11	18.31	5 23111176	00.66	LOCK ST				8930	**	8710	03	8190	00	7770	97	0047
11	18.58	5 23112107	00.27	RAMP TO ALBANY ST				8590	06	8310	01	8460	98	9920	95	0048

CC

New York State Department of Transportation

Traffic Volume Report

County Order	End Mile Point	Count LOC Reference Marker	Section Length	Section End Description	LATEST COUNT		-----PREVIOUS COUNTS-----						Count Station Number	
					EST AADT	YR	EST AADT	YR	EST AADT	YR	EST AADT	YR		
Route NY5 County 043 HERKIMER Region 02														
11	18.80	5 23112109	00.22	START 167 OLAP	6820	06	7210	03	8720	01	6110	98	0014	
11	19.25	5 23112111	00.45	START RT 169 OLAP	7860	06	8640	03	8110	00	6900	96	0057	
11	19.47	5 23112117	00.22	END RT 169 OLAP	8240	06	9310	03	8440	00	7770	97	0049	
11	19.87	5 23112019	00.40	END RT 167 OLAP	6830	06	7660	03	6900	00	6820	98	0006	
11	20.30	5 23112023	00.43	LITTLE FALLS E CITY LN	3280	**	3200	03	3150	00	2990	96	0084	
11	25.60	5 23112027	05.30	MONTGOMERY CO LINE (CENTER OF BRIDGE)	3030	06	3080	04	3390	01	2800	98	0085	
Route NY5 County 057 MONTGOMERY Region 02														
12	03.30	5 23113053	03.30	CR 61 BRIDGE ST	3070	06	3080	05	3160	04	3100	03	0036 CC	
12	04.80	5 25121034	01.50	RT 67	5540	**	5510	05	5780	02	4940	99	0022	
12	08.52	5 25121049	03.72	NELLISTON W LN	3990	**	3970	05	4620	02	4430	99	0023	
12	09.25	5 25121086	00.73	RT 80 NELLISTON	4870	**	4770	04	5840	01	4150	98	0240	
12	11.97	5 25121093	02.72	START 10 OLAP	6720	06	6530	02	5770	99	5140	96	0156	
12	12.14	5 25121120	00.17	END 10 OLAP PALTINE BR	9030	**	8850	04	9960	01	7810	00	0252	
12	23.54	5 25121122	11.40	RT 334 FONDA	3250	06	3380	03	5070	00	2980	97	0264	
12	23.71	5 25121236	00.17	START 30A OLAP FONDA	5580	**	5520	05	5550	03	5920	99	0265	
12	24.08	5 25121238	00.37	END 30A OLAP FONDA	9690	**	9500	04	11500	00	12150	99	0267	
12	28.67	5 25121242	04.59	CR 28 AT TRIBES HILL STONERS TRAIL	5180	**	5120	04	5760	00	5750	97	0012	
12	31.04	5 25121288	02.37	START 67 OLAP FT JOHNSON	8780	**	8690	05	8670	99	8800	98	0144	
12	31.97	5 25121311	00.93	AMSTERDAM W CITY LN	13470	**	13130	03	11370	00	10950	95	0273	
12	34.01	5 25121320	02.04	END RT 67 OLAP CONN TO RT 30	10080	**	9990	05	9870	03	9850	99	0277	
12	34.39	5 25122021	00.38	SCHUYLER ST	10850	**	10230	00	12830	96			0275	
12	35.21	5 25122025	00.82	AMSTERDAM E CITY LN	10920	**	10600	03	9990	00	9040	96	0285	
12	40.27	5 25122032	05.06	SCHENECTADY CO LINE	12760	**	12610	04	11960	00	12030	99	0288	
Route NY5 County 093 SCHENECTADY Region 01														
13	02.58	5 25123050	02.58	RT 103 JCT	14670	**	14320	04	15800	01	11620	98	0153	
13	05.22	5 16131026	02.64	RT NY 890 JCT	18430	06	17410	05	17480	04	16310	03	0279 CC	
13	07.93	5 16131053	02.71	RT 147 JCT									0278	
13	08.24	5 16131080	00.31	RT 50 SCOTIA	13220	**	12780	03	13520	00	15390	98	0275	
13	09.20	5 16131083	00.96	WASHINGTON AVE	24250	**	23980	05	25920	00	29650	98	0010	
13	09.46	5 16132002	00.26	ERIE BLVD	7480	**	7390	05	7480	99	8930	93	0273	
13	10.74	5 16132004	01.28	RT 146	8680	**	8390	03	11530	00	12540	94	0020	
13	12.15	5 16132017	01.41	ACC RT 7	11490	**	11360	05	12390	02	12450	99	0262	
13	13.47	5 16132031	01.32	JCT RT 914T BALLTOWN RD	18690	**	18270	04	14190	01	14130	98	0259	
13	13.95	5 16133003	00.48	ALBANY CO LINE	32660	**	31930	04	21510	01	22920	98	0004	
Route NY5 County 001 ALBANY Region 01														
14	02.96	5 16133007	02.96	RT 155 JCT	31820	06	22920	98	22830	95	23050	92	0205	
14	04.94	5 11141030	01.98	ACC RT 87I	42950	06	40100	98	41140	95	46180	92	0206	
14	05.12	5 11141050	00.18	RT 910B WOLF RD CR 153	43560	**	37530	92					0207	
14	05.60	5 11141052	00.48	CR 156 FULLER RD	36860	06	37210	02	35990	98	33730	96	0209	

New York State Department of Transportation

Traffic Volume Report

County Order	End Mile Point	Count LOC Reference Marker	Section Length	Section End Description	LATEST COUNT		-----PREVIOUS COUNTS-----						Count Station Number
					EST AADT	YR	EST AADT	YR	EST AADT	YR	EST AADT	YR	
Route NY5 County 001 ALBANY Region 01													
14	06.73	5 11141057	01.13	CR 154 OSBORNE RD	28320	**	28000	05	27580	02	25030	00	0084
14	07.51	5 11141068	00.78	COLVIN AVE	27010	06	29350	05	25040	99	26210	96	0026
14	07.81	5 11142007	00.30	EVERETT RD	28420	06	31860	04	31750	01	29280	98	0083
14	08.13	5 11142010	00.32	WATERVLIET AVE	31270	**	30920	05	28470	02	30430	99	0215
14	08.37	5 11142013	00.24	CLINTON AVE	24620	**	23530	02	22810	99	21970	96	0254
14	09.75	5 11142015	01.38	RT 9W JCT LARK ST	15650	06	14110	03	15760	00	13250	97	0100
14	10.51	5 11142028	00.76	RT 32 JCT PEARL ST	16880	06	17160	05	17060	04	17130	03	0017 CC
14	10.64	5 11142035	00.13	BROADWAY	6590	06	7060	03	8240	00	7040	96	0073
14	10.84	5 11142037	00.20	RT 787I OVER END RT	7150	**	7070	05	14190	00	8060	97	0161
Route NY5A County 065 ONEIDA Region 02													
1	00.00		00.00	RT 5									
1	00.40	5A26011000	00.40	SHOPPING CENTER ENTRANCE ON RIGHT & LEFT	12820	**	12710	05	13410	02	14480	97	0092
1	00.55	5A26011005	00.15	SHOPPING CENTER ENTRANCE ON RIGHT & LEFT	15060	**	14560	02	12930	99	13600	96	0379
1	00.96	5A26011006	00.41	CR 21 CLINTON ST CROSSES	26520	06	23200	05	21940	04	16500	01	0134
1	01.65	5A26011010	00.69	CR 26 HENDERSON ST	28020	**	27780	05	13630	99	13990	96	0041
1	02.72	5A26011017	01.07	GREENMAN AVE	30440	06	22250	03	25550	00	20320	97	0093
1	02.93	5A26011027	00.21	RAMP TO RT 69	20480	**	20130	04	18820	00	17810	97	0094
1	03.18	5A26011029	00.25	JCT RT 69	11240	**	11050	04	10840	00	11550	97	0348
1	03.35	5A26011031	00.17	MAIN ST YORKVILLE	32280	**	32000	05	25840	01	23000	98	0095
1	04.08	5A26011033	00.73	UTICA W CITY LN	30820	**	30300	04	27080	03	27340	00	0349
1	05.34	5A26012000	01.26	SCHUYLER ST	24790	**	24370	04	20120	99	22390	95	0073
1	05.65	5A26012013	00.31	RTS 5 8 12 END 5A	25590	**	25160	04	25140	01	22320	99	0076
Route NY5B County 065 ONEIDA Region 02													
1	00.00		00.00	RT 5 KIRKLAND									
1	01.67	5B26011000	01.67	START 12B OLAP	1790	**	1770	05	1540	02	1160	99	0308
1	01.76		00.09	END 12B OLAP	13390	06	15740	03	15170	00	14690	99	0042
1	02.76	5B26011018	01.00	ENT / EXIT HARTFORD INSURANC	7420	**	7340	05	7780	02	7530	99	0318
1	03.12	5B26011027	00.36	RT 5 END 5B	9160	**	9070	05	8910	02	8650	99	0151
Route NY5S County 065 ONEIDA Region 02													
1	00.00		00.00	RT 5A UTICA & RTES 790I/5/8 & 12 ARE OVER									
1	00.56	5S26011000	00.56	GENESEE ST REF RTE 921C	21510	**	21320	05	27910	03	25780	02	0351
1	00.70	5S26011006	00.14	JOHN ST REF RTE 921P	22770	**	22390	04	19370	99	18360	95	0057
1	01.05	5S26011007	00.35	BROAD ST	19080	**	18760	04	19100	01	18080	99	0037
1	02.50	5S26011011	01.45	CULVER AVE IS OVER W/CONN	20220	**	19400	04	19370	01	17790	99	0038
1	03.09	5S26011025	00.59	UTICA & HERKIMER CO LN	17050	06	20220	03	17670	02	17310	00	0039
Route NY5S County 043 HERKIMER Region 02													
2	01.02	5S26011030	01.02	CR 37 DYKE RD	17050	06	16850	03	17670	02	17310	00	0080
2	06.28	5S23021011	05.26	CR 96 HIGBY ROAD	14440	06	15650	03	15230	00	14760	98	0025

New York State Department of Transportation

Traffic Volume Report

County Order	End Mile Point	Count LOC Reference Marker	Section Length	Section End Description	LATEST COUNT		-----PREVIOUS COUNTS-----						Count Station Number	
					EST AADT	YR	EST AADT	YR	EST AADT	YR	EST AADT	YR		
Route NY5S County 043 HERKIMER Region 02														
2	08.30	5S23021063	02.02	RMP TO W MAIN FR EB 5S	15390	06	16530	05	15120	00	14870	96	0114	
2	08.87	5S23021083	00.57	RMP TO W MAIN FR WB 5S	14870	**	14570	05	11350	01	10660	98	0120	
2	08.98	5S23021389	00.11	RAMP FROM WEST MAIN ST ENTERS ON RIGHT	10350	06	13850	03	11940	00	11460	97	0118	
2	09.71	5S23021390	00.73	RT 51 IS UNDER W/CONN	13860	**	13040	03	13860	00	13220	96	0115	
2	11.22	5S23021398	01.51	RT 28 OLAP STARTS	11840	**	11600	05	11010	02	10980	00	0117	
2	11.67	5S23021412	00.45	RT 28 OLAP ENDS	13710	**	13370	03	11440	00	9540	96	0107	
2	12.57	5S23021417	00.90	RT 922B SO WASHINGTON ST JCT ON LEFT	7920	**	7770	04	7270	01	7530	00	0024	
2	14.28	5S23021128	01.71	CR 212 FORT HERKIMER GRIFFIN RD	4390	06	4820	04	5350	01	5440	98	0002	
2	17.80	5S23021146	03.52	START RT 167 OLAP	4500	**	4420	04	4690	01	4090	98	0109	
2	17.85	5S23021181	00.05	END RT 167 OLAP	2530	**	2500	05	2730	03	2530	00	0016	
2	20.91	5S23021182	03.06	RT 169	1610	06	1370	03	1310	00	1110	96	0112	
2	25.51	5S23021213	04.60	MONTGOMERY CO LINE	1980	06	2010	04	2400	02	1870	99	0108	
Route NY5S County 057 MONTGOMERY Region 02														
3	03.20	5S23021258	03.20	CR 66 SANDERS RD	1380	06	1390	03	1160	99	1100	96	0013	
3	06.66	5S25031033	03.46	FT PLAIN W LN	1910	06	1740	03	2010	00	1790	97	0024	
3	07.54	5S25031067	00.88	RT163 START 80 OLAP	2300	**	2280	05	2230	02	1850	99	0019	
3	07.56		00.02	END 80 OLAP FORT PLAIN	6000	06	6060	03	6910	00	6730	97	0158	
3	10.93	5S25031076	03.37	RT 10 CANAJOHARIE	3580	06	4490	03	4640	00	5120	97	0256	
3	11.18	5S25031109	00.25	ACC 90I	6380	**	6320	05	6320	04	5500	99	0042	
3	13.77	5S25031112	02.59	RT 162 IS OVER W/CONN AT SPRAKERS	3670	06	4970	03	3360	96	3130	93	0257	
3	22.91	5S25031138	09.14	RT 30A FULTONVILLE	1950	06	2160	05	2150	02	1500	99	0263	
3	24.95	5S25031230	02.04	ROUTE 920P JCT ON LEFT (RIVERSIDE DRIVE)	2190	06	2770	03	1760	00	1900	97	0195	
3	31.40	5S25031251	06.45	AMSTERDAM W CITY LN	3280	06	3440	03	2750	00	2790	97	0278	
3	31.48	5S25031313	00.08	ACC FLORIDA AVE	5120	**	5020	04	3400	00	3480	97	0009	
3	32.43	5S25032001	00.95	RT 30 IS UNDER W/ACCESS	4660	**	4620	05	4430	02	4230	99	0279	
3	33.06	5S25032010	00.63	AMSTERDAM E CITY LN	3860	06	4360	00	4430	97	3100	94	0282	
3	38.57	5S25032016	05.51	SCHENECTADY CO LN	2890	06	2970	03	2830	00	3330	97	0290	
Route NY5S County 093 SCHENECTADY Region 01														
4	00.45	5S25033055	00.45	RT 160 PATTERSONVILLE	2890	**	2790	03	2570	00	3340	97	0283	
4	02.65	5S16041005	02.20	RT 103	4910	**	4800	04	4970	01	4120	98	0277	
4	05.58	5S16041027	02.93	ACC RTE 90I	5770	**	5610	04	5120	01	10800	98	0152	
4	05.86	5S16041056	00.28	RTE 890I WB OVER END RTE 5S	5370	06	11790	96					0583	
Route US6 County 071 ORANGE Region 08														
1	00.00		00.00	START RT 209 OLAP PENN ST LINE										
1	00.61	6 83011000	00.61	RTS 42 & 97	16900	06	12090	04	11070	02	12520	01	0012	
1	00.86	6 83011006	00.25	END 209 OLAP PT JERVIS	12810	**	12620	05	13120	02	12810	99	0013	
1	01.66	6 83011009	00.80	JERSEY AV	11990	06	13570	03	11320	00	12420	97	0021	
1	02.32	6 83011017	00.66	PORT JERVIS CITY LINE	19350	**	18770	04	18010	01	18230	98	0014	
1	07.57	6 83011023	05.25	CR 1 PINE IS TPK	2920	**	2880	05	2560	02	2530	01	0015	

New York State Department of Transportation

Traffic Volume Report

County Order	End Mile Point	Count LOC Reference Marker	Section Length	Section End Description	LATEST COUNT		-----PREVIOUS COUNTS-----						Count Station Number	
					EST AADT	YR	EST AADT	YR	EST AADT	YR	EST AADT	YR		
Route US6 County 071 ORANGE Region 08														
1	11.54	6 83012053	03.97	CR 22 S CENTERVILLE RD	2790	**	2750	05	2720	02	2390	99	0083	
1	14.25	6 83012093	02.71	RT 284 SLATE HILL	4800	06	4920	05	4270	99	4260	96	0016	
1	17.76	6 83012121	03.51	START RT 17M OLAP	10580	06	9090	02	8920	01	7840	98	0017	
1	18.14	6 83012156	00.38	ACC RT 84I	31400	**	30950	05	27150	99	22290	93	0018	
1	19.45	6 83012159	01.31	CR 12 LOWER RD	24410	**	21350	96	19030	94	17550	93	0054	
1	22.92	6 83012173	03.47	START RT 17 OLAP GOSHEN	18590	**	17820	03	21670	02	21330	00	0019	
1	23.31	6 83012206	00.39	RTS 207 & 17A	64940	**	53780	97	44010	96	52840	93	0009	
1	23.89	17 83101128	00.58	END RT 17M OLAP GOSHEN	54350	**	47750	00	45800	97	38900	93	0010	
1	27.38	17 83101137	03.49	RTS 94 & 17M CHESTER	59620	**	54590	02	47540	99	38270	96	0011	
1	29.21	17 83101167	01.83	ACC RT 17M CHESTER	51090	**	43990	99	43080	96			0004	
1	32.71	17 83101186	03.50	RT 208 MONROE	58090	06	57760	05	57660	04	55440	03	0002 CC	
1	35.67	17 83101222	02.96	END OLAP RT 17	57600	**	46810	96	47170	93			0025	
1	36.26	6 83012335	00.59	NY32 CONNECTOR	15230	**	13570	98	28750	92			0097	
1	39.31	6 83012341	03.05	RT 293 START LMP OLAP	27500	**	27080	05	19500	00	19920	95	0027	
1	43.04	6 83012372	03.73	START SEVEN LK PKY OLP RT 987E	26020	**	25310	04	19620	01	19690	98	0905	
1	43.37	6 83012405	00.33	START RT 987C PIP OLAP	6170	06	5900	03	4760	00	4160	96	0028	
1	43.57	987C83021012	00.20	END SEVEN LK PKY OLAP RT 987E	19140	**	18870	05	15520	99	14560	95	0072	
1	45.77	987C83021013	02.20	RT 9W END 987C PIP START RT 202 OLAPS	21060	**	20480	04	15970	01	15520	98	0029	
1	46.33	987C83021032	00.56	ROCKLAND CO LINE	17640	06	17400	05	17700	04	17900	03	0067	
Route US6 County 087 ROCKLAND Region 08														
2	00.25	6 83012436	00.25	WESTCHESTER CO LINE	17640	06	17400	05	17700	04	17900	03	0009	
Route US6 County 119 WESTCHESTER Region 08														
3	00.24	6 85021002	00.24	RT 9D	17640	06	17400	05	19150	04	17900	03	0501	
3	03.41	6 87031002	03.17	START RT 9 OLAP	13400	06	13110	03	10920	00	10630	96	0031	
3	03.53	6 87031038	00.12	PEEKSKILL N CITY LN BMP	9660	**	9510	05	10730	04	23440	00	0099	
3	04.14	6 87031039	00.61	END RT 9 OLAP - START RT 35 OLAP	38740	**	33360	99	29740	96	30160	95	0032	
3	04.99	6 87032007	00.85	END RTS 35 & 202 OLAPS	8230	06	8660	04	9050	03	8900	00	0033	
3	06.41	6 87032015	01.42	PEEKSKILL E CITY LN	13770	06	14540	03	14300	00	12290	96	0034	
3	06.67	6 87032029	00.26	RT 987H BEAR MOUNTAIN PKWY	19910	06	21040	03	19340	00	15580	96	0035	
3	08.98	6 87033003	02.31	MOHEGAN AVE	17330	06	18770	03	16280	00	21280	96	0123	
3	10.91	6 87033026	01.93	RT 132 SHRUB OAK	17210	06	21850	99	21800	96	21640	95	0036	
3	11.12	6 87033046	00.21	ACC TACONIC STATE PKWY 987G	30010	**	29560	05	33550	02	27600	99	0037	
3	11.50	6 87033048	00.38	LEE BLVD	39960	**	37650	02	34570	99	38180	96	0038	
3	11.98	6 87033052	00.48	HILL BLVD	19820	**	19520	05	18400	02	16900	99	0156	
3	12.96	6 87033056	00.98	RT 6N JEFFERSON VALLEY	21990	**	21030	03	17760	00	16620	96	0157	
3	14.61	6 87033066	01.65	PUTNAM CO LINE	20790	**	20170	04	17970	01	19250	98	0102	
Route US6 County 079 PUTNAM Region 08														
4	00.03	6 87033082	00.03	RT 118	21570	**	20930	04	16450	01	19250	98	0039	
4	02.47	6 84041001	02.44	RT 6N MAHOPAC	18770	**	18210	04	16000	02	15400	01	0040	

New York State Department of Transportation

Traffic Volume Report

County Order	End Mile Point	Count LOC Reference Marker	Section Length	Section End Description	LATEST COUNT		-----PREVIOUS COUNTS-----						Count Station Number	
					EST AADT	YR	EST AADT	YR	EST AADT	YR	EST AADT	YR		
Route US6 County 079 PUTNAM Region 08														
4	04.75	6 84041025	02.28	CR 32 LONG POND RD	17750	**	17480	05	16690	02	15760	99	0004	
4	07.76	6 84041047	03.01	RT 52 CARMEL	15020	**	14360	03	12370	00	11810	97	0041	
4	08.50	6 84041077	00.74	CR 35 CROTON FALLS RD	16970	06	18620	03	17480	00	16920	97	0042	
4	09.99	6 84041085	01.49	RT 312	16920	**	16420	04	15030	01	14620	98	0020	
4	11.33	6 84041100	01.34	CR 36 DREWVILLE RD	8300	06	9900	03	8470	00	8980	97	0047	
4	12.74	6 84041114	01.41	START RTS 22 & 202 OLAPS	12760	**	12380	04	10790	02	11720	01	0043	
4	13.36	6 84041127	00.62	CR 50	16940	06	16460	03	13790	00	14960	96	0197	
4	13.65	6 84041133	00.29	END RT 22 OLAP - ACC RTS 84I & 684I	16720	**	16470	05	15070	02	14920	99	0009	
4	14.60	6 84041136	00.95	RT 121	13460	**	13260	05	11750	02	11060	99	0045	
4	16.90	6 84041146	02.30	CONN STATE LINE	8070	**	7960	05	7370	02	7120	99	0046	
Route NY6N County 119 WESTCHESTER Region 08														
1	00.00		00.00	RT 6 JEFFERSON VALLEY										
1	00.76	6N87011000	00.76	PUTNAM CO LINE	11260	**	11100	05	10000	02	3150	99	0041	
Route NY6N County 079 PUTNAM Region 08														
2	01.94	6N87011007	01.94	CR 30 LAKE SECOR RD	8560	**	8440	05	7980	02	8270	99	0001	
2	04.38	6N84021020	02.44	RT 6 MAHOPAC END 6N	14050	**	13660	04	13030	01	9740	00	0003	
Route NY7 County 007 BROOME Region 09														
1	00.00		00.00	PA STATE LINE										
1	01.26	7 91011000	01.26	RT 7A CORBETTSVILLE	2710	06	2980	03	3020	00	2940	98	0082	
1	02.96	7 91011013	01.70	CR 20 TO KIRKWOOD	5420	**	5340	04	6090	01	5970	98	0002	
1	04.99	7 91011030	02.03	CR 161 POWERS RD	4060	06	4340	03	4230	00	4770	97	0376	
1	07.62	7 91011050	02.63	CR 177 ACC COLESVILLE RD RT 11	9990	**	9830	04	9210	01	10780	98	0364	
1	09.14	7 91011077	01.52	BINGHAMTON E CITY LN	7220	06	8550	05	7140	02	8700	99	0003	
1	10.56	7 91011091	01.42	TOMPKINS ST & CONKLIN AVE	12560	**	12350	04	11330	01	8790	98	0148	
1	11.11	7 91012015	00.55	RT 11 COURT ST	10400	**	10320	05	14560	02	14330	99	0004	
1	11.43	7 91012021	00.32	ROBINSON ST	11630	**	11530	05	11520	02	10690	99	0092	
1	11.57	7 91012024	00.14	RT 363 NORTH SHORE DRIVE	13440	**	13320	05	13530	02	13120	99	0093	
1	11.72	7 91012025	00.15	FREDERICK ST	38360	**	37590	05	31570	99	30560	96	0012	
1	11.97	7 91012026	00.25	ACC RT 81I	46130	**	45200	05	35130	01	33720	97	0011	
1	12.34	7 91012029	00.37	BEVIER ST	16810	06	19490	02	33490	98			0006	
1	12.82	7 91012032	00.48	BINGHAMTON N CITY LN	18970	**	18590	05	17680	99	17170	96	0007	
1	13.92	7 91012036	01.10	CHENANGO ST OVER 1ST TIME	17650	**	17290	05	15680	02	15980	99	0005	
1	14.14	7 91013011	00.22	START 88I OVERLAP	9330	06	10300	03	10570	00	9230	97	0377	
1	15.90	7 91013013	01.76	RT 12A OVER EXIT 2 CHENANGO BR	28630	**	27750	05	25860	02	23050	99	0341	
1	18.16	88I91011258	02.26	RT 369 UNDER EXIT 3	28900	**	26390	03	19410	00	21030	98	0008	
1	21.36	7 91013054	03.20	END 88I OVERLAP EXIT 4	37460	**	34060	03	13500	00	14270	99	0378	
1	21.59	88I91011018	00.23	RT 7B	2140	**	2130	05	2680	03	2840	00	0379	
1	23.29	7 91013088	01.70	CR 221 TUNNEL RD	1680	06	1790	02	1560	98	1710	95	0040	
1	28.56	7 91013103	05.27	START 79 OLAP	1750	**	1740	05	1600	02	1710	99	0009	

New York State Department of Transportation

Traffic Volume Report

County Order	End Mile Point	Count LOC Reference Marker	Section Length	Section End Description	LATEST COUNT		-----PREVIOUS COUNTS-----						Count Station Number	
					EST AADT	YR	EST AADT	YR	EST AADT	YR	EST AADT	YR		
Route NY7 County 007 BROOME Region 09														
1	29.81	7 91013156	01.25	END 79 OLAP	2100	**	2080	04	2270	01	2240	98	0010	
1	30.97	7 91013169	01.16	RT 235 NINEVEH	2370	06	2190	03	2140	00	1950	97	0028	
1	31.96	7 91013181	00.99	CHENANGO CO LINE	2540	06	2720	03	3140	00	2640	97	0013	
Route NY7 County 017 CHENANGO Region 09														
2	05.31	7 91013190	05.31	RT 41 AFTON	1450	**	1440	04	1710	01	1580	98	0011	
2	11.05	7 92021054	05.74	RT 206 BAINBRIDGE	5030	**	5010	05	2260	01	2380	00	0148	
2	11.97	7 92021112	00.92	CR 38 RD TO GUILFORD	5080	**	5020	04	6080	01	4930	98	0012	
2	15.22	7 92021120	03.25	OTSEGO CO LINE	4430	06	4010	03	3670	00	3420	97	0356	
Route NY7 County 077 OTSEGO Region 09														
3	00.14	7 92021151	00.14	RT 8	3880	**	3860	05	4330	02	3910	99	0051	
3	01.06	7 94031002	00.92	OLD RT 8 SIDNEY	4240	**	4210	05	4670	99	5300	96	0334	
3	05.04	7 94031011	03.98	ACC 88I UNADILLA EXIT 10 (991H)	3920	**	3880	04	3700	01	4040	98	0067	
3	06.31	7 94031051	01.27	RT 357 UNADILLA	5100	06	4530	03	4300	00	3190	99	0014	
3	10.93	7 94031064	04.62	CR 4 WELLS BR	1680	**	1670	05	2170	02	2390	99	0022	
3	14.14	7 94031107	03.21	ACC RT 88I	3180	**	3150	04	3020	01	3340	98	0068	
3	15.58	7 94031138	01.44	CR 7 OTEGO	3520	**	3480	04	3220	01	3520	96	0015	
3	19.73	7 94031151	04.15	CR 9	3600	**	3560	04	3430	02	3150	01	0021	
3	20.54	7 94031192	00.81	RT 205 ACC 88I	4290	**	4220	04	3640	01	3760	98	0008	
3	21.25	7 94031202	00.71	CR 8	8050	**	7720	01	7440	97	7490	93	0016	
3	21.51	7 94031211	00.26	START 23 OLAP	4110	**	4070	05	7350	02	7620	99	0017	
3	21.89	7 94031215	00.38	ONEONTA W CITY LN	10560	**	10210	02	10520	99	11490	98	0058	
3	23.41	7 94032001	01.52	MAIN ST	11590	06	11840	02	11290	95	11000	93	0059	
3	23.77	7 94032016	00.36	END 23 OVERLAP (JAMES F LETTIS HGHY)	12770	**	12450	03	10570	00	10320	97	0060	
3	24.86	7 94032019	01.09	ONEONTA E CITY LN	9990	06	12870	03	9030	00	8270	97	0018	
3	26.26	7 94032029	01.40	ACC 88I EMMONS	9550	**	9470	05	9110	02	8150	99	0003	
3	28.82	7 94033015	02.56	OLD RT 28 COLLIERVILLE	5760	**	5600	01	5890	98	5740	95	0007	
3	29.82	7 94033040	01.00	CR 35	3560	**	3540	05	3840	02	3000	99	0009	
3	34.62	7 94033050	04.80	CR 42	1800	**	1780	04	1730	01	1840	98	0010	
3	38.86	7 94033099	04.24	EAST ST SCHENEVUS	2090	**	2080	05	1780	02	1710	99	0181	
3	43.56	7 94033142	04.70	CR 39 WORCHESTER	1380	06	1840	03	1510	00	1480	97	0020	
3	44.69	7 94033188	01.13	ACC RT 88I RT 992J EXIT 19	3210	**	3190	05	3080	02	3080	99	0076	
3	48.42	7 94033200	03.73	CR 38	1190	06	1590	03	1330	00	1480	97	0011	
3	51.10	7 94033237	02.68	SCHOHARIE CO LINE	1270	**	1240	01	1090	95	1190	92	0004	
Route NY7 County 095 SCHOHARIE Region 09														
4	04.00	7 94033262	04.00	OLD RT 10 RICHMONDVILLE	1580	06	1970	05	1750	02	1640	99	0186	
4	04.92	7 95041041	00.92	START 10 OLAP (992K)	3100	06	4670	03	3910	00	3360	97	0034	
4	07.45	7 95041550	02.53	ACC 88I WARNERVILLE (992K)	8200	**	8130	05	6030	99	5590	96	0079	
4	07.75	7 95041076	00.30	CR 1 TO MINERAL SPRINGS 2ND TURN	8900	**	8820	05	7550	96	6850	93	0009	
4	09.42	7 95041079	01.67	START 145 END 10 OLAPS	7370	06	7840	03	7520	00	7010	97	0187	

New York State Department of Transportation

Traffic Volume Report

County Order	End Mile Point	Count LOC Reference Marker	Section Length	Section End Description	LATEST COUNT		-----PREVIOUS COUNTS-----						Count Station Number	
					EST AADT	YR	EST AADT	YR	EST AADT	YR	EST AADT	YR		
Route NY7 County 095 SCHOHARIE Region 09														
4	10.20	7 95041095	00.78	CR 7 (LEFT FOR RTE 7)	17160	**	16870	04	17140	01	16250	97	0010	
4	10.86	7 95041103	00.66	ENTRANCE TO WALMART	13270	06	14090	03	12750	00	11340	97	0053	
4	12.79	7 95041109	01.93	END 145 OLAP	10330	06	11630	03	9350	00	9160	97	0022	
4	15.14	7 95041729	02.35	CR 8 & 52	3360	06	4570	03	4360	00	4300	97	0027	
4	17.59	7 95041153	02.45	START 30A OLAP	3090	06	3680	03	3200	00	3140	97	0023	
4	18.73	7 95041177	01.14	END 30A OLAP	4510	06	4440	02	3830	96	4090	94	0024	
4	20.78	7 95041888	02.05	RT 30	1890	**	1820	04	2040	01	1540	96	0025	
4	21.08	7 95041208	00.30	SCHENECTADY CO LN 1ST TM	1670	**	1660	05	1360	96	1430	93	0026	
Route NY7 County 093 SCHENECTADY Region 01														
5	04.53	7 95041211	04.53	RT 395 QUAKER ST	1650	**	1630	05	1640	02	1420	99	0418	
5	07.88	7 16051046	03.35	RT 20 DUANESBURG	3550	**	3510	05	3490	02	2790	99	0236	
5	08.87	7 16051079	00.99	ACC RT 88I 1ST TIME	5910	**	5840	05	5420	02	4680	99	0036	
5	13.79	7 16051089	04.92	ACC RT 88I 2ND TIME	3710	06	3280	04	3190	01	3090	98	0038	
5	14.71	7 16051138	00.92	RT 337 JCT	16130	**	15420	02	13100	95			0233	
5	16.26	7 16051147	01.55	RT 159	13400	**	13240	05	11360	02	11060	99	0029	
5	16.80	7 16051163	00.54	RT 158	14520	**	14360	05	14810	02	14220	99	0251	
5	17.61	7 16051168	00.81	RT 911H ALTAMONT AVE	17620	06	20020	03	19240	00	18920	97	0253	
5	19.08	7 16051177	01.47	RT 146	13230	06	11350	02	13510	99	13740	94	0254	
5	19.49	7 16051191	00.41	ALBANY CO LINE 1ST TM	13560	06	13220	05	12360	02	12120	99	0257	
Route NY7 County 001 ALBANY Region 01														
6	00.29	7 16051194	00.29	START 890I OLAP	6060	**	5730	01	12110	98	11280	93	0135	
6	00.47	7 11061002	00.18	SCHENECTADY CO LN 2ND TIME	40580	06	41960	01	37200	99	34140	97	0136	
Route NY7 County 093 SCHENECTADY Region 01														
7	00.74	7 11061004	00.74	ACC HIGHBRIDGE RD	47870	**	41960	01	37200	99	34140	97	0587	
7	01.39	7 16071009	00.65	END 890I OLAP	45150	**	42740	04	42190	01	35160	98	0586	
7	01.70	7 16071016	00.31	SCHENECTADY W CITY LN	48790	**	38220	94					0261	
7	02.06	7 16071017	00.36	ALBANY ST	47660	**	46580	05	37530	00	38930	96	0021	
7	02.23	7 16072004	00.17	ACC RT 5	30370	**	29690	05	27770	01	29480	98	0260	
7	03.43	7 16072006	01.20	RT 914T JCT BALLTOWN RD	30050	**	28720	04	27040	02	26340	01	0022	
7	03.66	7 16073003	00.23	RT 911G JCT ROSENDALE RD	23590	**	23060	05	18430	02	15350	99	0264	
7	07.35	7 16073005	03.69	ALBANY CO LINE 2ND TM	34890	**	34110	04	28630	01	26260	98	0268	
Route NY7 County 001 ALBANY Region 01														
8	00.66	7 16073041	00.66	ALBANY SHAKER RD	34560	**	34170	05	32460	02	34620	98	0275	
8	02.76	7 11081007	02.10	WADE RD	31850	**	30450	02	38780	98	27370	95	0276	
8	03.25	7 11081028	00.49	ACC RDS RT 87I NORTHBOUND-RT 2 JCT	44770	**	43760	04	45940	01	35800	94	0269	
8	03.86	87111082051	00.61	RT 87I NB OLAP ENDS	84460	06	90020	05	79990	01	82280	00	0164	
8	04.33	7 11081142	00.47	RT 9 ACCESS RDS	56030	**	54770	05	47440	02	41590	99	0240	
8	07.74	7 11081147	03.41	RT 787I OLAP STARTS	67920	06	70680	05	67210	04	65050	03	0159	

New York State Department of Transportation

Traffic Volume Report

County Order	End Mile Point	Count LOC Reference Marker	Section Length	Section End Description	LATEST COUNT		-----PREVIOUS COUNTS-----						Count Station Number	
					EST AADT	YR	EST AADT	YR	EST AADT	YR	EST AADT	YR		
			Route NY7	County 001	ALBANY	Region 01								
8	07.99	787111014109	00.25	RENSSELAER CO LINE		49600	**	48250	05	28130	01	43040	97	0160
			Route NY7	County 083	RENSSELAER	Region 01								
9	00.36	787111014110	00.36	END RT 787I OLAP 8TH ST TROY		57110	**	55540	05	27400	01	43040	97	0078
9	00.46	7 14091005	00.10	RT 40 OAKLAND AVE		49600	**	48490	04	38900	01	37570	98	0079
9	00.71	7 14091006	00.25	15TH ST		27270	**	26650	04	30510	01	25900	98	0080
9	01.61	7 14091008	00.90	TROY E CITY LN		20620	06	25760	01	22860	98	23390	93	0047
9	02.44	7 14091016	00.83	CR 134 - McChesney Ave										0166
9	04.09	7 14092009	01.65	RT 142 BRUNSWICK CTR		14920	06	16510	05	16270	99	22720	98	0168
9	05.12	7 14092025	01.03	RT 278 JCT		13750	06	15460	01	15610	98	14880	95	0169
9	11.28	7 14092036	06.16	CR 115 RESERVOIR LAKE RD		11660	**	11290	04	10760	00	9800	97	0416
9	13.02	7 14092097	01.74	CR 111 PITTSTOWN		8200	**	7940	04	8480	02	9870	01	0056
9	21.36	7 14092115	08.34	START RT 22 OLAP		7740	06	7200	00	6900	97	6210	94	0572
9	21.69	7 14092199	00.33	END RT 22 OLAP		10880	**	10700	05	11150	03	10100	00	0180
9	24.91	7 14092202	03.22	915G - Bennington Bypass		8140	**	8010	05	8730	04	7690	03	0486
9	25.81	7 14092234	00.90	VERMONT STATE LINE		4480	**	4400	05					0488
			Route NY7A	County 007	BROOME	Region 09								
1	00.00		00.00	PA STATE LINE										
1	01.74	7A91011000	01.74	RT 7 END 7A		1880	06	2060	03	1800	00	1850	97	0083
			Route NY7B	County 007	BROOME	Region 09								
1	00.00		00.00	RT 369 VIL OF PORT CRANE RM 369 9101 1000										
1	03.71	369 91011004	03.71	RT 7 SANITARA SPRING		1070	06	1000	03	1130	00	1220	97	0907
			Route NY8	County 025	DELAWARE	Region 09								
1	00.00		00.00	RT 17 DEPOSIT START 10 OLAP										
1	00.59	10 93011000	00.59	OLD RT 10 SPUR 1ST TIME		4370	06	4330	05	4440	04	4340	03	0070 CC
1	02.14	10 93011760	01.55	END 10 OLAP		2520	**	2430	04	2790	02	2940	01	0071
1	02.39	8 93011434	00.25	INTERSECTION OF OLD RT 8 & 10		2540	**	2340	01	2070	97	1700	94	0072
1	03.59	8 93011001	01.20	CR 20		2090	**	2050	05	2030	01	1960	97	0012
1	15.29	8 93011012	11.70	RT 206 MASONVILLE		1600	**	1580	05	2270	01	1230	98	0028
1	18.36	8 93011129	03.07	CR 4 THORPE HILL RD		3740	**	3620	04	3410	00	3020	96	0114
1	19.84	8 93011203	01.48	ACC RT 88I		3280	**	3220	05	3480	01	2920	98	0111
1	20.96	8 93011218	01.12	RIVER ST SIDNEY		7730	06	9080	03	6640	00	6500	96	0122
1	21.54	8 93011229	00.58	OTSEGO CO LN 1ST TIME		7350	**	7110	04	6770	01	6330	98	0333
			Route NY8	County 077	OTSEGO	Region 09								
2	00.15	8 93011234	00.15	RT 7		7450	06	7610	03	6450	00	5830	97	0071
2	00.39	8 94021002	00.24	CHENANGO CO LN 1ST TM		6260	06	7060	05	7360	02	6080	99	0050
			Route NY8	County 017	CHENANGO	Region 09								
3	01.50	8 94021003	01.50	CR 35		4820	**	4730	05	6290	99	6310	96	0021
3	08.03	8 92031015	06.53	RT 51 MT UPTON		3310	06	3920	03	3330	00	3170	97	0149

New York State Department of Transportation

Traffic Volume Report

County Order	End Mile Point	Count LOC Reference Marker	Section Length	Section End Description	LATEST COUNT		-----PREVIOUS COUNTS-----						Count Station Number	
					EST AADT	YR	EST AADT	YR	EST AADT	YR	EST AADT	YR		
Route NY8 County 017 CHENANGO Region 09														
3	10.54	8 92031081	02.51	CR 33 LEFT	3160	**	2910	01	2900	98	2480	95	0036	
3	16.01	8 92031106	05.47	RT 23 S NEW BERLIN	1900	06	1770	03	1660	00	1520	97	0014	
3	17.77	8 92031162	01.76	OTSEGO CO LINE 2ND TM	3000	**	2900	04	2150	96	1900	93	0164	
Route NY8 County 077 OTSEGO Region 09														
4	00.07	8 92031178	00.07	CHENANGO CO LN 2ND TIME	2910	**	2810	04	2870	01	2500	98	0053	
Route NY8 County 017 CHENANGO Region 09														
5	05.91	8 92051000	05.91	START 80 OLAP	3430	**	3320	04	2680	01	2410	98	0184	
5	07.18	8 92051060	01.27	END 80 OLAP FIVE COR	4150	**	4080	05	4200	02	3760	99	0031	
5	14.71	8 92051073	07.53	MADISON CO LINE	1870	**	1800	04	1820	01	1640	98	0032	
Route NY8 County 053 MADISON Region 02														
6	05.14	8 92051147	05.14	CR 96 LEONARDSVILLE	3140	06	2130	03	1640	98	1970	97	0235	
6	09.54	8 24061052	04.40	ONEIDA CO LINE	2940	**	2910	05	2940	02	3330	99	0234	
Route NY8 County 065 ONEIDA Region 02														
7	00.58	8 24061095	00.58	RT 20 BRIDGEWATER	4060	**	3990	04	4330	01	4430	98	0331	
7	04.48	8 26071006	03.90	CR 1 BABCOCK HILL RD	4530	**	4500	05	5000	02	4480	99	0043	
7	05.54	8 26071045	01.06	CR 7 CASSVILLE SUMMIT RD	3850	06	4000	05	4790	02	4360	96	0440	
7	06.86	8 26071256	01.32	TOWN OF PARIS VILLAGE OF CLAYVILLE	5880	06	5180	03	5770	00	4430	99	0044	
7	08.59	8 26071069	01.73	ONEIDA ST LEFT MAIN ST RT	6010	06	5480	03	6090	99	6200	96	0045	
7	09.17	8 26071087	00.58	HOLMAN CITY RD	6590	**	6460	05	6630	02	6370	99	0333	
7	10.03	8 26071092	00.86	CR 9 SAUQUOIT	7940	**	7780	05	7340	02	7840	00	0019	
7	11.30	8 26071101	01.27	ELM ST CHADWICKS	10790	**	10570	05	10780	02	9170	99	0026	
7	13.64	8 26071114	02.34	KELLOGG RD IS UNDER	13310	06	11400	02	10860	99	9800	96	0046	
7	15.28	8 26071137	01.64	GENESEE ST IS UNDER	22280	**	20160	01	20330	00	20730	99	0191	
7	15.87	8 26075002	00.59	START RTS 5 & 12 OLAPS	23410	**	22030	03	19160	00	17250	95	0353	
7	16.63	8 26076004	00.76	FRENCH ROAD (UNDER)	44200	**	41580	03	36520	00	37710	99	0003	
7	17.60	5 26104009	00.97	BURRSTONE RD IS OVER	43310	**	41570	04	32110	99	29570	96	0004	
7	18.91	5 26104019	01.31	COURT ST CROSSES AT GRADE	35830	06	39840	05	36140	04	35420	03	0120 CC	
7	19.16	5 26104032	00.25	RT 5A & 5S ARE UNDER START RT 790I OLAP	33090	**	32410	05	29910	04	30250	00	0056	
7	19.62	5 26104034	00.46	RT 5S RAMPS	27400	**	26710	05	25950	03	22490	00	0500	
7	20.03	790I26011005	00.41	RAMPS TO 790I & 49 ON RIGHT	47770	**	46560	05	43990	02	41470	99	0501	
7	20.41	790I26011009	00.38	RT 90I IS UNDER END RT 790I & 5 OLAP 12 OLAP CONT	23610	**	21910	03	21900	00	19770	99	0502	
7	20.68	790I26011012	00.27	SERVICE RD EXIT ON RIGHT	20150	**	18590	02	18160	97	17400	93	0096	
7	21.02	8 26076051	00.34	SERVICE RD EXIT ON RIGHT	18510	**	18130	05	16120	00	17470	95	0097	
7	21.14	8 26076054	00.12	CITY OF UTICA & TOWN OF DEERFIELD	18390	**	17650	04	16900	01	16010	98	0054	
7	22.18	8 26076055	01.04	ACC GLASS FACTORY RD	13710	06	14500	05	13660	04	13290	03	0098 CC	
7	22.64	12 26043406	00.46	RAMP FROM TRENTON AVE	14890	**	14290	04	11120	00	11340	99	0481	
7	25.15	12 26043410	02.51	END 12 OLAP	15250	**	14990	04	13740	00	13760	99	0052	
7	27.29	8 26073240	02.14	CR 92 WALKER RD	3760	06	3530	03	3880	00	2740	95	0086	

New York State Department of Transportation

Traffic Volume Report

County Order	End Mile Point	Count LOC Reference Marker	Section Length	Section End Description	LATEST COUNT		-----PREVIOUS COUNTS-----						Count Station Number	
					EST AADT	YR	EST AADT	YR	EST AADT	YR	EST AADT	YR		
Route NY8 County 065 ONEIDA Region 02														
7	31.90	8 26073263	04.61	START 28 OLAP	3180	**	3160	05	3600	02	3230	99	0011	
7	32.66	8 26073104	00.76	HERKIMER CO LN (MIDDLE OF BRIDGE)	4210	06	4800	03	5050	00	5270	98	0365	
Route NY8 County 043 HERKIMER Region 02														
8	00.74	8 23081001	00.74	END 28 OLAP POLAND	5590	06	5760	03	4940	00	5270	99	0017	
8	02.42	8 23081008	01.68	CR 77 COLDBROOK	3230	**	3160	02	3130	99	2660	96	0078	
8	14.43	8 23081025	12.01	RT 365 WILMURT	1120	06	1050	02	1110	99	970	96	0062	
8	21.28	8 23081147	06.85	HAMILTON CO LINE	910	**	900	05	620	02	960	99	0009	
Route NY8 County 041 HAMILTON Region 02														
9	15.55	8 23081216	15.55	RT 10	880	**	870	04	1090	00	770	97	0050	
9	26.42	8 22091156	10.87	SPECULATOR W LN	1670	**	1660	05	2090	02	2690	99	0057	
9	27.80	8 22091264	01.38	START 30 OLAP	3320	06	2890	03	4050	96	4250	93	0049	
9	30.89	8 22091278	03.09	SPECULATOR E LN	2330	06	2060	05	2210	02	2860	95	0058 CC	
9	37.50	8 22091309	06.61	END 30 OLAP	1510	**	1490	04	1880	01	1390	97	0048	
9	43.42	8 22091376	05.92	WARREN CO LINE	750	06	740	04	720	01	550	98	0001	
Route NY8 County 113 WARREN Region 01														
10	13.64	8 22091435	13.64	CR 29 SODOM	750	**	730	04	760	01	550	98	0010	
10	17.49	8 17101137	03.85	RT 28 JCT WEVERTOWN	1510	**	1460	03	1790	00	1890	97	0439	
10	23.18	8 17101175	05.69	START RT 9 OLAP	1530	**	1500	04	1880	01	1440	98	0522	
10	27.00	8 17101233	03.82	END RT 9 OLAP	1750	**	1730	05	2160	03	2540	00	0523	
10	28.48	8 17101271	01.48	ACC RT 87I @ EXIT 25	3780	**	3730	05	4900	03	6090	00	0450	
10	38.06	8 17101286	09.58	TOWN OF HORICON AND TOWN OF HAGUE	1200	**	1160	03	600	00	660	97	0033	
10	46.79	8 17101381	08.73	RT 9N JCT HAGUE END RT 8	1080	06	580	03	640	00	440	97	0595	
Route US9 County 061 NEW YORK Region 11														
1	00.00		00.00	NJ LINE G WASHINGTON BR RT 1 & 95I OLAP										
1	00.55	95IX4M12000	00.55	ACC RT 9A H.H. PKWY	297340	06	296900	05	298700	04	295400	03	0001	
1	00.84	95IX4M11006	00.29	END 95I & 1 OLAP ACC BROADWAY 178TH ST	297340	06	296900	05	298700	04	295400	03	0002	
1	02.16		01.32	DYCKMAN ST	22810	**	22570	05	25010	02	25450	99	0005	
1	03.20		01.04	BRONX CO LN	33420	06	31470	05	36460	04	34410	03	0006	
Route US9 County 005 BRONX Region 11														
2	00.80		00.80	VAN CORTLAND SOUTH	13280	**	13140	05	11920	02	15200	98	0010	
2	01.78		00.98	START 9A OLAP H.H. PKY	19410	**	19020	04	18060	01	18810	99	0011	
2	02.58		00.80	WESTCHESTER CO LN	14680	06	15400	05	17140	04	17970	03	0012 CC	
Route US9 County 119 WESTCHESTER Region 08														
3	00.64	9 87031000	00.64	MC CLEAN AVE	13510	**	13310	05	11900	99	14750	98	0048	
3	02.07	9 87031007	01.43	END 9A OLAP	19110	**	18820	05	14880	99	12950	96	0142	
3	04.89	9 87031021	02.82	YONKERS N CITY LN	11840	**	11660	05	9440	02	9300	99	0049	
3	06.08	9 87031048	01.19	FARRAGUT PKY	7850	**	7510	03	6120	00	6610	96	0091	
3	07.87	9 87032012	01.79	ASHFORD AVE DOBBS FRRY	9950	06	11860	03	9660	00	11640	96	0097	

New York State Department of Transportation

Traffic Volume Report

County Order	End Mile Point	Count LOC Reference Marker	Section Length	Section End Description	LATEST COUNT		-----PREVIOUS COUNTS-----						Count Station Number
					EST AADT	YR	EST AADT	YR	EST AADT	YR	EST AADT	YR	
Route US9 County 119 WESTCHESTER Region 08													
3	11.29	9 87032030	03.42	RT 119 TARRYTOWN	18950	**	18670	05	17510	02	15830	99	0050
3	11.92	9 87032064	00.63	BENEDICT AVE	23100	06	25000	03	25540	00	27100	96	0051
3	12.90	9 87032070	00.98	RT 448	17260	06	18640	03	16470	00	23290	97	0052
3	14.60	9 87032080	01.70	RT 117 N TARRYTOWN	16250	**	14880	00	17810	96			0150
3	18.33	9 87032098	03.73	RT 133 OSSINING	15310	06	19830	03	15570	00	16260	97	0095
3	19.98	9 87032135	01.65	START 9A OLAP	16530	06	19640	03	16880	00	18560	97	0053
3	20.63	9 87032151	00.65	END RT 9A OLAP CROTON POINT	54490	**	49890	02	48330	01	47110	00	0027
3	24.10	9 87032159	03.47	ACC 9A MONTROSE	49580	06	53850	05	50460	04	53760	03	0021 CC
3	27.13	9 87032194	03.03	RT 9A WELCHER AVE	36110	**	35300	05	34700	02	29860	99	0042
3	28.58	9 87033002	01.45	RT 35 START 6 202 OLAPS	36030	**	31030	99	31080	96			0056
3	29.19	9 87033014	00.61	RT 987H BEAR MT PKWY PEEKSKILL N LN	38740	**	33360	99	29740	96	30160	95	0032
3	29.31	6 87032000	00.12	END 6 202 OLAPS	9660	**	9510	05	10730	04	23440	00	0099
3	31.16	9 87034002	01.85	MANITOU RD	16980	**	16470	04	15430	01	12840	98	0057
3	31.50	9 87034020	00.34	PUTNAM CO LINE	16790	06	15950	02	14200	99	15260	96	0058
Route US9 County 079 PUTNAM Region 08													
4	01.68	9 87034023	01.68	RT 403	17630	**	16860	03	14930	00	15560	97	0059
4	04.01	9 84041017	02.33	CR 11 TRAVIS COR RD	12840	**	12660	05	11860	02	10900	00	0060
4	08.16	9 84041041	04.15	RT 301 MC KEELS COR	12860	**	12330	03	10590	00	10730	97	0061
4	10.08	9 84041082	01.92	CR 10 N HIGHLANDS RD	14620	**	14420	05	12060	99	12520	98	0028
4	12.32	9 84041101	02.24	DUTCHESS CO LINE	17640	**	17390	05	16260	02	15370	99	0014
Route US9 County 027 DUTCHESS Region 08													
5	02.36	9 84041123	02.36	VAN WYCK LAKE RD	16800	06	18600	05	16840	02	15010	99	0071
5	02.56	9 82051024	00.20	ACC RT 84I	23630	**	22270	02	19390	99	21670	96	0003
5	03.48	9 82051026	00.92	RT 52 FISHKILL	42650	**	40190	02	31680	99	31110	95	0064
5	06.60	9 82051036	03.12	CR 28 OLD HOPEWELL RD	33900	**	31950	02	31180	99	33000	95	0065
5	07.27	9 82051067	00.67	CR 93 MYERS CORS RD	41740	**	39330	02	35920	99	31860	96	0047
5	07.91	9 82051073	00.64	CR 104 NEW HACKNSCK RD	44570	**	42000	02	42410	99	42470	96	0043
5	09.30	9 82051080	01.39	RT 9D	41480	**	39080	02	35870	99	36430	96	0066
5	12.25	9 82051094	02.95	RT 113 SPACKENKILL RD	47670	**	44920	02	43300	99	38740	96	0067
5	13.39	9 82051124	01.14	BEECHWOOD AVE	53520	**	49010	00	48090	97	47670	94	0019
5	14.44	9 82051135	01.05	ACADEMY ST	50280	**	46050	00	44460	97	40810	93	0069
5	15.59	9 82052005	01.15	RTS 44&55	44150	**	40420	02	40150	99	33840	96	0070
5	16.50	9 82052017	00.91	POUGHKEEPSIE N CTY L DELAFLD	32530	**	29780	02	30380	99	31210	96	0016
5	16.96	9 82052025	00.46	RT 9G	34470	**	32480	02	33110	99	22610	96	0020
5	19.74	9 82053005	02.78	CR 40A ST ANDREWS RD	34180	06	22460	03	22280	00	17950	97	0046
5	21.95	9 82053033	02.21	CR 41 E MARKET ST	21530	06	22340	03	19360	00	19550	97	0038
5	25.90	9 82053055	03.95	CR 37 N CROSS RD	13740	06	11220	02	11330	01	12970	98	0012
5	31.96	9 82053094	06.06	RT 308 RHINEBECK	10340	**	9790	02	9430	99	9100	96	0037
5	34.31	9 82053155	02.35	RT 9G	12040	**	11870	05	12280	02	10760	99	0077

New York State Department of Transportation

Traffic Volume Report

County Order	End Mile Point	Count LOC Reference Marker	Section Length	Section End Description	LATEST COUNT		-----PREVIOUS COUNTS-----						Count Station Number	
					EST AADT	YR	EST AADT	YR	EST AADT	YR	EST AADT	YR		
Route US9 County 027 DUTCHESS Region 08														
5	37.26	9 82053178	02.95	RT 199 RED HOOK	13520	**	12930	03	11360	02	14330	00	0075	
5	42.09	9 82053208	04.83	COLUMBIA CO LN	8120	**	8000	05	8720	02	7520	99	0812	
Route US9 County 021 COLUMBIA Region 08														
6	09.90	9 82053256	09.90	RT 9H & 82 START 23 OLAP	3850	**	3800	05	3250	02	3310	99	0184	
6	12.58	9 81061100	02.68	END 23 OLAP BUCKLY COR	5450	**	5360	05	5070	02	7920	99	0078	
6	15.53	9 81061127	02.95	RT 9G START 23B OLAP	8390	**	8270	05	7740	02	8260	99	0079	
6	16.04	9 81062006	00.51	END 23B OLAP	11170	**	11010	05	9990	02	10310	99	0081	
6	17.35	9 81062011	01.31	LIVINGSTON PKY	15720	**	15500	05	16410	02	13500	99	0082	
6	18.93	9 81063012	01.58	CR 57 STOTTVILLE	9770	**	9630	05	9320	02	8580	99	0083	
6	22.16	9 81063028	03.23	RT 9J	6340	**	6250	05	6100	02	6000	99	0084	
6	26.00	9 81063060	03.84	CR 87 SUNNYSIDE	4700	**	4550	04	4320	01	6170	98	0085	
6	28.93	9 81063099	02.93	RT 9H VALATIE	7810	**	7680	05	6610	01	5460	98	0086	
6	29.61	9 81063128	00.68	RT 203 CONN VALATIE	6920	**	6840	05	6250	01	7100	98	0087	
6	30.72	9 81063135	01.11	RT 9H	9870	**	9750	05	9540	02	8940	99	0161	
6	34.12	9 81063146	03.40	RENSSELAER CO LN	13460	**	13270	05	14100	00	9930	95	0162	
Route US9 County 083 RENSSELAER Region 01														
7	01.19	9 81063180	01.19	JCT RT 90I	16640	**	15610	02	12900	99	15230	96	0109	
7	05.54	9 14071012	04.35	START RT 20 OLAP	8460	**	8360	05	7510	00	7280	99	0413	
7	05.91	9 14071056	00.37	JCT RT 150	17540	**	17250	05	18160	02	17430	99	0106	
7	06.42	9 14071060	00.51	ACC RT 90I	21030	**	20330	03	21530	00	20870	97	0412	
7	07.77	9 14071065	01.35	RT 912F MILLER RD	13230	**	12380	00	12820	97	12740	94	0057	
7	08.75	9 14071078	00.98	CR 58 HAYES RD	14250	06	15460	04	14100	01	14370	98	0022	
7	09.60	9 14071088	00.85	RT 4 E GREENBUSH	16870	06	16180	01	17040	98	18340	93	0077	
7	11.55	9 14071097	01.95	CR 59 HAMPTON MANOR	21610	**	18800	93	17450	92			0101	
7	12.32	9 14071116	00.77	RENSSELAER S CITY LN	20030	**	18340	98	19180	94			0097	
7	12.39	9 14071123	00.07	ROUTE 9J JUNCTION	19370	**	18130	00					0038	
7	12.97	9 14072002	00.58	BROADWAY JCT	26590	**	24610	99	25840	93			0061	
7	13.22	9 14072007	00.25	END RT 20 EB OLAP	24520	06	22360	97	24010	92			0063	
7	13.65	9 14072009	00.43	ALBANY CO LN	37440	**	35800	02	32420	98	34220	97	0064	
Route US9 County 001 ALBANY Region 01														
8	00.06	9 14072012	00.06	END RT 20 OLAP	39100	**	35800	02	32420	98	34220	97	0138	
8	00.38	9 11081002	00.32	ACC RT 787I NBOUND	17970	**	14880	97					0006	
8	01.19	9 11081004	00.81	BROADWAY	25680	**	23510	02					0075	
8	01.26		00.07	RT 32	10050	**	9250	00	8240	97	8460	92	0076	
8	01.89	9 11081013	00.63	RT 9W	7070	06	7060	04	7450	01	7660	00	0077	
8	02.00	9 11081019	00.11	HENRY JOHNSON BLVD	9150	06	8670	04	9210	01	8520	98	0087	
8	02.62	9 11081020	00.62	CONN TO 90I (NB & SB)	25930	**	25350	05	20700	02	18820	99	0101	
8	03.37	9 11081026	00.75	RT 377 OVER	4200	06	4160	05	4150	02	4240	99	0141	
8	04.88	9 11081033	01.51	CRUMITIE RD	16160	**	15800	04	15440	01	15620	98	0142	

New York State Department of Transportation

Traffic Volume Report

County Order	End Mile Point	Count LOC Reference Marker	Section Length	Section End Description	LATEST COUNT		-----PREVIOUS COUNTS-----						Count Station Number
					EST AADT	YR	EST AADT	YR	EST AADT	YR	EST AADT	YR	
Route US9 County 001 ALBANY					Region	01							
8	05.42	9 11082011	00.54	RT 378	17040	**	16840	05	17090	02	17390	99	0086
8	06.68	9 11082017	01.26	MAXWELL RD	20710	**	20240	04	19120	01	19380	98	0199
8	07.73	9 11082029	01.05	RT 155	21430	06	22490	05	23050	04	23790	03	0137 CC
8	08.52	9 11082040	00.79	RT 2 OVER LATHAM	21950	06	28730	04	24310	01	23700	98	0554
8	09.24	9 11082047	00.72	ACC RT 7 EAST BOUND	28360	**	27110	02	24580	99	23930	96	0195
8	09.55	9 11082055	00.31	JCT RT 9R ACC 7W & 87I	37640	**	37210	05	33160	02	32940	99	0193
8	11.11	9 11082058	01.56	JCT RT 9R NORTH	20280	**	19390	02	25890	99	16450	93	0192
8	13.95	9 11082074	02.84	SARATOGA CO LN	18800	**	18590	05	19710	01	19180	99	0604
Route US9 County 091 SARATOGA					Region	01							
9	01.06	9 11082101	01.06	RT 236 JCT	19410	**	19190	05	17240	02	19580	99	0298
9	01.26	9 15091011	00.20	GROOMS RD-GUIDEBOARD RD	15590	**	15240	04	14440	01	12740	98	0285
9	02.34	9 15091013	01.08	SITTERLY RD	25830	**	25250	04	23020	01	17340	97	0055
9	03.50	9 15091023	01.16	RT 146 JCT CLIFTON PK	18970	**	17940	01	18400	98	16880	94	0054
9	06.62	9 15091035	03.12	RT 911T JCT USHERS RD	16030	**	15490	03	13270	00	12770	97	0305
9	09.15	9 15091067	02.53	RT 911U JCT GEORGE ST	8240	**	8150	05	8400	02	10080	99	0307
9	09.84	9 15091092	00.69	START RT 67 OLAP	10570	**	10450	05	9340	02	10400	99	0308
9	11.42	9 15091099	01.58	END RT 67 OLAP MALTA	13050	06	12160	05	12220	04	11760	03	0032 CC
9	12.90	9 15091115	01.48	RT 9P SOUTH JCT	12370	**	11950	03	9500	00	8080	97	0372
9	15.02	9 15091130	02.12	ACC RT 87I EXIT 13	17120	06	13050	05	10270	02	9200	99	0007
9	15.53	9 15091151	00.51	SARATOGA S CITY LN	18370	06	21310	04	15280	01	16430	98	0423
9	17.41	9 15091156	01.88	CRESCENT AVE	20090	**	19860	05	15040	01	16300	98	0050
9	18.59	9 15091175	01.18	START RT 50 OLAP	19000	**	18780	05	17040	02	11140	99	0349
9	18.89	9 15092007	00.30	RT 9P NORTH JCT	16450	**	16260	05	14630	02	13200	99	0348
9	18.92		00.03	START RT 29 OLAP	13540	**	12940	02	13900	99	12830	96	0017
9	19.14	9 15092010	00.22	RT 9N JCT END RT 29 OLAP	14880	**	14710	05	15250	00	13500	97	0346
9	20.12	9 15092012	00.98	END RT 50 OLAP	20710	**	19790	04	18550	01	14060	98	0344
9	22.31	9 15092023	02.19	CR 34	12210	**	12040	05	11610	02	11670	01	0014
9	26.36	9 15093017	04.05	ACC RT 87I BALLARD RD	6500	06	5820	05	7540	03	6950	00	0037
9	31.17	9 15093059	04.81	ACC RT 87I UNDER EXIT 17	6190	06	6440	04	5240	01	4400	98	0581
9	32.61	9 15093107	01.44	RT 197 JCT	19880	**	19650	05	17990	04	20300	03	0366
9	35.85	9 15093122	03.24	START 32 OLAP	12300	**	12160	05	12670	02	12260	99	0369
9	36.53	9 15093154	00.68	CR 28	20960	**	20720	05	18440	01	19530	98	0370
9	37.05	9 15093161	00.52	WARREN CO LN	20080	**	19850	05	20600	02	26390	99	0371
Route US9 County 113 WARREN					Region	01							
10	00.30	9 15093166	00.30	RT 9L JCT END RT 32 OLAP	21890	**	21400	04	13880	00	24290	99	0050
10	02.39	9 17101001	02.09	JCT RT 254	14810	**	14640	05	13870	02	15890	99	0456
10	05.44	9 17102005	03.05	ST RT 149 OLAP CONN TO RT 87I NB	18290	**	17490	02	14490	01	17210	99	0013
10	05.94	9 17102035	00.50	END RT 149 OLAP	12640	06	14590	05	13250	02	18120	99	0433
10	08.55	9 17102040	02.61	START RT 9N OLAP	8390	06	6570	05	8100	02	12470	99	0590

New York State Department of Transportation

Traffic Volume Report

County Order	End Mile Point	Count LOC Reference Marker	Section Length	Section End Description	LATEST COUNT		-----PREVIOUS COUNTS-----						Count Station Number	
					EST AADT	YR	EST AADT	YR	EST AADT	YR	EST AADT	YR		
Route US9 County 113 WARREN Region 01														
10	08.88	9 17102066	00.33	JCT RT 9L	12410	**	11730	02	19380	99	15190	95	0465	
10	10.43	9 17102069	01.55	END RT 9N OLAP LAKE GEORGE	9950	**	9670	04	9040	02	7040	01	0467	
10	10.66	9 17102085	00.23	ACC RT 87I & REF RT 912Q	4740	**	4600	04	7020	01	8930	98	0018	
10	14.96	9 17102087	04.30	ACC RT 87I CR 10	3040	06	3870	03	4600	00	4520	97	0446	
10	15.74	9 17102130	00.78	JCT RT 418 WARRENSBURG	14760	**	14080	02	10970	97	11280	93	0006	
10	16.19	9 17102138	00.45	CR 9	11340	06	13040	03	12070	00	11260	97	0007	
10	19.16	9 17102143	02.97	JCT RT 28	5880	**	5740	04	6100	00	5320	97	0518	
10	27.78	9 17102174	08.62	START RT 8 OLAP	2510	**	2480	05	1240	03	1940	00	0519	
10	31.60	9 17102261	03.82	END RT 8 OLAP	1750	**	1730	05	2160	03	2540	00	0523	
10	36.33	9 17102299	04.73	ACC RT 87I EXIT 26S	870	06	820	03	750	00	680	97	0440	
10	37.16	9 17102344	00.83	ACC RTE 87I EXIT 26N	3220	**	3110	03	3610	00	2840	97	0017	
10	40.43	9 17102352	03.27	ESSEX CO LINE	2440	**	2380	04	2110	01	1540	98	0471	
Route US9 County 031 ESSEX Region 01														
11	00.60	9 17102387	00.60	ACC RT 87I EXIT 27 SCHROON LAKE	1260	06	1410	04	1440	02	3610	01	0004	
11	07.54	9 12111006	06.94	RT 74 JCT	2920	06	2980	04	3820	01	4010	98	0443	
11	13.77	9 12111076	06.23	RT 910K BLUE RIDGE RD	710	**	690	03	740	00	790	97	0531	
11	16.24	9 12111137	02.47	CR 4	580	**	570	05	700	02	720	99	0453	
11	23.44	9 12111162	07.20	ACC 87I EXIT 30 UNDERWOOD	280	06	260	03	260	00	280	97	0001	
11	25.58	9 12111235	02.14	RT 73 JCT	3210	06	2920	05	2710	01	2480	98	0446	
11	35.54	9 12111256	09.96	START RT 9N OLAP	420	06	470	04	540	01	360	98	0567	
11	36.00	9 12111357	00.46	END RT 9N OLAP	2200	**	2170	05	5840	03	3250	01	0456	
11	40.46	9 12111362	04.46	CR 10 LEWIS	2600	06	2600	04	3250	03	3180	01	0539	
11	53.33	9 12111407	12.87	START RT 22 OLAP	840	**	820	04	550	01	780	00	0540	
11	57.83	9 12111536	04.50	CLINTON CO LN 1ST TM	1750	06	1300	04	1530	01	1560	97	0458	
Route US9 County 019 CLINTON Region 07														
12	00.07	9 12111580	00.07	RT 9N END 22 OLAP	2030	**	2020	05	2150	02	2460	99	0028	
12	01.51	9 71121001	01.44	ESSEX CL AUSABLE RIVER UNDER	2590	06	2760	03	3080	98	2960	97	0029	
Route US9 County 031 ESSEX Region 01														
13	00.18	9 71121015	00.18	RT 373 AUSABLE CHASM	2010	**	1960	04	2380	01	3080	98	0005	
13	01.16	9 12131002	00.98	CLINTON CO LINE 2ND TM	2610	**	2380	98	2060	97	2480	94	0006	
Route US9 County 019 CLINTON Region 07														
14	02.77	9 12131011	02.77	RT 442 BEAR SWAMP RD	2510	**	2460	04	2630	01	2520	99	0025	
14	06.47	9 71141028	03.70	S JUNCTION RD	3520	**	3410	03	2970	00	2730	98	0045	
14	09.64	9 71141065	03.17	PLATTSBURGH S CITY LINE	3720	06	3770	05	3790	04	3960	03	0221 CC	
14	10.67	9 71141096	01.03	S PERU ST	9470	**	9210	02	8420	99	7700	97	0037	
14	11.34	9 71142011	00.67	BROAD ST	9030	06	8170	03	9110	00	10650	98	0047	
14	11.46	9 71142017	00.12	BRIDGE ST	6140	**	6090	05	5800	99	9410	98	0009	
14	11.58	9 71142019	00.12	BRIDGE ST & CITY HL PL	7000	**	6950	05	8900	02	8010	99	0032	

New York State Department of Transportation

Traffic Volume Report

County Order	End Mile Point	Count LOC Reference Marker	Section Length	Section End Description	LATEST COUNT		-----PREVIOUS COUNTS-----						Count Station Number	
					EST AADT	YR	EST AADT	YR	EST AADT	YR	EST AADT	YR		
Route US9 County 019 CLINTON Region 07														
14	11.71		00.13	JCT 3 & MILLER ST	9250	**	9120	04	16810	00	16830	98	0048	
14	12.23		00.52	MILLER & MARGARET STS	4930	**	4890	05	6000	04	6560	01	0061	
14	12.40	9 71142027	00.17	BOYNTON AVE	5550	**	5510	05	5340	04	5810	02	0038	
14	13.13	9 71142028	00.73	PLATTSBURGH N CITY LN	11060	06	11190	03	9820	00	9550	98	0088	
14	13.77	9 71142035	00.64	RT 314	8800	**	8670	04	9600	01	10310	99	0015	
14	14.30	9 71143006	00.53	SHOPPING PLAZA 2ND ENT	4270	**	4240	05	6020	02	5450	99	0089	
14	17.98	9 71143012	03.68	RT 456	3340	**	3660	04	3200	02	3150	01	0087	
14	25.41	9 71143049	07.43	OLD RT 348 CHAZY	3340	06	3340	03	2470	00	2480	98	0090	
14	26.01	9 71143124	00.60	RT 191 ACC 87I	4270	**	4180	04	3490	99	4110	98	0092	
14	28.69	9 71143130	02.68	RT 9B	3800	**	3760	05	3800	04	4050	02	0093	
14	31.89	9 71143155	03.20	RT 11	2050	06	1510	03	2150	00	2030	98	0094	
14	32.46	9 71143188	00.57	ELM ST CHAMPLAIN	2620	06	2710	03	2290	00	3440	98	0095	
14	33.11	9 71143193	00.65	SERVICE RD TO 87I SB	2900	**	2870	04	3040	01	1530	99	0059	
14	33.62	9 71143200	00.51	END RT 9 STATE SPUR 971B	2140	**	2130	05	3060	04	2000	97	0096	
Route NY9A County 061 NEW YORK Region 11														
1	00.00		00.00	RT 478I START RT 9A										
1	02.43		02.43	14TH ST	58030	06	64780	05	62930	04	62430	02	0076 CC	
1	05.29	9AX4M11064	02.86	72ND ST EXIT 9 START 907V OLAP HENRY HUDSON PKWY	74200	**	71990	03	71250	01	94750	99	0007	
1	05.64	907VX4M11070	00.35	79TH ST EXIT	129820	**	125160	04	123190	03	108350	02	0008	
1	06.58	907VX4M11073	00.94	95TH ST EXIT	130300	**	125620	04	114360	01	118520	99	0009	
1	07.76	907VX4M11083	01.18	125TH ST EXIT	131620	**	129210	05	126590	02	122390	99	0010	
1	09.51	907VX4M11095	01.75	158TH ST EXIT 13	137660	**	132710	04	125230	02	130890	01	0911	
1	10.21	907VX4M11113	00.70	RT 95I GEORGE WASHINGTON BRIDGE EXIT 14	133670	**	131230	05	89560	02	56120	01	0011	
1	12.07	907VX4M11120	01.86	DYCKMAN ST	86590	**	83480	04	82960	02	79760	01	0012	
1	13.04	907VX4M11139	00.97	BRONX COUNTY LINE	66440	06	68800	05	69600	04	69100	03	0013	
Route NY9A County 005 BRONX Region 11														
2	01.89	907VX1M22000	01.89	RIVERDALE AVE	68200	**	63470	02	70210	99	51470	94	0014	
2	02.30	907VX1M21018	00.41	END 907V H.H. PKY OLAP START RT 9 OLAP	80820	**	77920	04	75910	01	51760	98	0016	
2	03.10		00.80	WESTCHESTER CO LN	14680	06	15400	05	17140	04	17970	03	0012 CC	
Route NY9A County 119 WESTCHESTER Region 08														
3	00.64	9 87031000	00.64	MC CLEAN AVE	13510	**	13310	05	11900	99	14750	98	0048	
3	02.07	9 87031007	01.43	END RT 9 OLAP	19110	**	18820	05	14880	99	12950	96	0142	
3	03.89	9A87031001	01.82	983B & OLD NEPPERAN AVE	13000	06	13770	03	9690	96	10110	92	0617	
3	04.05	9A87031019	00.16	ACC SAWMILL RIVER PKWY/TUCHAHOE RD	22570	06	11810	03	21130	00	18340	96	0618	
3	05.85	9A87031020	01.80	YONKERS NORTH CITY LINE	10280	**	10130	05	9490	02	13500	99	0619	
3	08.03	9A87031038	02.18	ACC RT 87I ARDSLEY	8460	**	8340	05	7960	02	7310	99	0620	
3	09.44	9A87032022	01.41	RT 100B WOODLANDS	13130	06	13410	03	14400	00	16330	97	0621	
3	11.99	9A87032037	02.55	RT 119 ELMSFORD	7840	**	7620	04	7400	01	6760	98	0622	

New York State Department of Transportation

Traffic Volume Report

County Order	End Mile Point	Count LOC Reference Marker	Section Length	Section End Description	LATEST COUNT		-----PREVIOUS COUNTS-----						Count Station Number	
					EST AADT	YR	EST AADT	YR	EST AADT	YR	EST AADT	YR		
Route NY9A County 119 WESTCHESTER Region 08														
3	12.27	9A87032061	00.28	ACC RT 2871 ELMSFORD	16210	06	25360	03	17080	00	17760	96	0014	
3	13.40	9A87032064	01.13	ACC RT 100C	20220	06	21600	02	21090	96			0623	
3	14.80	9A87032076	01.40	ACC SMRP NB	18460	06	22720	03	19150	00	17490	96	0125	
3	15.88	9A87032090	01.08	RT 141	20670	**	20380	05	18620	02	18770	99	0015	
3	16.08		00.20	START RT 100 OLAP	29700	**	29280	05	18760	02	16920	99	0070	
3	17.21	9A87032102	01.13	ACC RT 117	35000	**	34470	05	33450	02	31690	99	0090	
3	18.07	9A87032114	00.86	TN MT PLEASANT/VL BRIARCLF MNR	37260	**	36700	05	31770	02	31280	99	0158	
3	19.19	9A87032123	01.12	END RT 100 OLAP SAWMILL RD	46190	**	43530	02	40710	99	44390	96	0385	
3	20.71	9A87032134	01.52	ACC RT 133 OSSINING	40450	**	38120	02	33830	99	30880	96	0088	
3	22.06	9A87032149	01.35	RT 134	41700	**	39870	03	31580	00	28430	96	0624	
3	23.57	9A87032162	01.51	START RT 9 OLAP	39840	**	38660	04	30960	00	32530	97	0626	
3	24.22	9A87032177	00.65	END RT 9 OLAP CROTON POINT	54490	**	49890	02	48330	01	47110	00	0027	
3	26.15	9A87032183	01.93	OLD POST RD	5740	**	5660	05	5720	99	6930	96	0143	
3	27.85	9A87032202	01.70	ACC 9 MONTROSE	5180	**	5110	05	5900	02	4800	99	0149	
3	30.95	9A87032219	03.10	PEEKSKILL SOUTH CITY LINE	13100	06	11580	03	12220	00	13090	97	0055	
3	31.11	9A87032250	00.16	RT 9 END RT 9A	12310	06	13190	03	11570	00	11830	97	0044	
Route NY9B County 019 CLINTON Region 07														
1	00.00		00.00	RT 9										
1	01.73	9B71011000	01.73	CR 22 MASON RD	2440	06	2450	03	2770	00	2060	98	0502	
1	05.97	9B71011019	04.24	RT 11 END 9B	2210	**	2190	04	2490	01	2680	99	0505	
Route NY9D County 119 WESTCHESTER Region 08														
1	00.00		00.00	RTS 6 202										
1	00.26	9D87011000	00.26	PUTNAM CO LINE	4800	**	4670	04	4160	01	4650	98	0627	
Route NY9D County 079 PUTNAM Region 08														
2	04.28	9D87011002	04.28	RT 403 GARRISON	4900	**	4780	04	4170	01	4650	98	0628	
2	07.66	9D84021043	03.38	SPUR TO RT 301	9500	**	9270	04	8140	01	10520	98	0629	
2	08.38	9D84021077	00.72	RT 301 COLD SPRING	7660	**	7570	05	6820	01	8050	98	0630	
2	10.40	9D84021084	02.02	DUTCHESS CO LINE	4420	**	4280	04	4980	01	5280	98	0631	
Route NY9D County 027 DUTCHESS Region 08														
3	03.09	9D84021104	03.09	BEACON S CITY LINE	4200	06	5410	04	4870	02	5080	01	0632	
3	04.56	9D82031031	01.47	TELLER AVE	6700	**	6510	04	6240	01	6700	98	0306	
3	05.69	9D82032015	01.13	MAIN ST	6000	**	5920	05	5930	02	6020	99	0633	
3	06.47	9D82032025	00.78	ACC RTS 84I & 52	18830	**	18560	05	18200	02	17930	99	0021	
3	11.72	9D82033002	05.25	CR 28 OLD HOPEWELL RD	19550	06	19420	03	17440	02	19510	00	0635	
3	13.10	9D82033054	01.38	E MAIN ST	14150	**	13940	05	14450	02	14430	99	0044	
3	14.55	9D82033069	01.45	RT 9 END RT 9D	15620	**	15150	04	14880	01	13850	98	0636	
Route NY9G County 027 DUTCHESS Region 08														
1	00.00		00.00	RT 9 POUGHKEEPSIE										

New York State Department of Transportation

Traffic Volume Report

County Order	End Mile Point	Count LOC Reference Marker	Section Length	Section End Description	LATEST COUNT		-----PREVIOUS COUNTS-----						Count Station Number	
					EST AADT	YR	EST AADT	YR	EST AADT	YR	EST AADT	YR		
Route NY9G County 027 DUTCHESS Region 08														
1	00.33	9G82011000	00.33	POUGHKEEPSIE NCL CLARK ST	10630	**	10340	04	9270	01	9870	98	0022	
1	00.75	9G82011003	00.42	PARKER AVE JCT	10760	**	10600	05	12530	04	12060	01	0017	
1	01.63	9G82012004	00.88	POUGHKEEPSIE NCL	9040	**	8790	04	6130	01	6160	98	0637	
1	01.97	9G82012012	00.34	PENDALL RD	8450	06	7070	98	7460	94	6670	92	0045	
1	03.05	9G82013004	01.08	COTTAGE RD	11520	06	10700	02	9380	98	10380	94	0039	
1	04.54	9G82013015	01.49	CR 40A ST ANDREWS RD	11600	06	12230	03	11020	02	11330	00	0085	
1	06.89	9G82013029	02.35	CR 41 E MARKET ST	15880	06	16990	03	14280	00	12940	97	0638	
1	09.76	9G82013053	02.87	SOUTH CROSS RD	11280	**	11150	05	9690	02	10560	99	0072	
1	12.12	9G82013082	02.36	CR 14 HOLLOW RD	6890	**	6810	05	6820	02	6650	99	0073	
1	18.04	9G82013105	05.92	RT 308	8030	06	7840	03	6470	00	6130	97	0640	
1	19.45	9G82013165	01.41	RT 9	11180	**	11050	05	10130	02	8500	99	0078	
1	20.75	9G82013179	01.30	START RT 199 OLAP	9740	**	9610	05	7490	02	10300	99	0013	
1	22.70	9G82013193	01.95	END RT 199 OLAP	11630	**	11150	03	9470	00	9180	97	0641	
1	23.71	9G82013212	01.01	KELLEY RD	9200	**	9030	05	10840	02	7320	99	0644	
1	26.81	9G82013222	03.10	CR 78 TIVOLI	7410	**	7150	03	8090	00	5660	97	0642	
1	28.15	9G82013252	01.34	COLUMBIA CO LINE	5330	**	5260	05	4780	03	4150	00	0643	
Route NY9G County 021 COLUMBIA Region 08														
2	04.14	9G82013265	04.14	CR 54 GERMANTOWN	4890	**	4830	05	4180	02	3740	99	0644	
2	11.10	9G81021042	06.96	START RT 23 OLAP	6090	**	5950	04	4710	01	4790	98	0015	
2	11.39	9G81021111	00.29	END RT 23 START RT 23B OLAPS	14360	**	13530	02	13940	99	12340	95	0011	
2	14.25	23B81011000	02.86	COLUMBIA ST	7630	**	7220	02	7230	99	6980	96	0158	
2	14.84	23B81012009	00.59	RT 9 END RT 23B OLAP	4790	**	4660	04	2580	01	4670	98	0645	
Route NY9H County 021 COLUMBIA Region 08														
1	00.00		00.00	RTS 9 & 82 START RT 23 OLAP										
1	03.89	9H81011000	03.89	RT 23B END RT 23 OLAP	4980	**	4910	05	4490	02	4470	99	0219	
1	07.40	9H81011039	03.51	RT 66	5380	**	5300	05	5740	02	4990	99	0646	
1	17.37	9H81011074	09.97	ACC RT 9 VALATIE	7190	**	6810	02	8340	98	6720	94	0648	
1	18.70	9H81011175	01.33	RT 9 END RT 9H	16340	**	16110	05	8320	99	7120	95	0073	
Route NY9J County 021 COLUMBIA Region 08														
1	00.00		00.00	RT 9										
1	05.01	9J81011000	05.01	CR 26A STUYVESANT	1290	**	1270	05	1390	02	1200	99	0649	
1	10.49	9J81011051	05.48	RENSSELAER CO LINE	1010	**	990	04	990	01	1040	98	0159	
Route NY9J County 083 RENSSELAER Region 01														
2	00.99	9J81011105	00.99	CR 2 SCHODACK LANDING	1140	**	1090	02	1000	98	880	95	0025	
2	04.72	9J14021010	03.73	RT 150 JCT	3330	06	1700	03	1590	00	2490	97	0018	
2	04.93	9J14021048	00.21	CR 6 SEAMAN AVE	3670	06	3620	02	3350	98	3330	95	0065	
2	08.58	9J14021050	03.65	CR 58 HAYS RD	4540	06	4510	05	4520	02	4260	99	0015	
2	11.86	9J14021089	03.28	RENS CO CTY OF RENS	4500	06	4540	05	4630	02	4330	99	0004	

New York State Department of Transportation

Traffic Volume Report

County Order	End Mile Point	Count LOC Reference Marker	Section Length	Section End Description	LATEST COUNT		-----PREVIOUS COUNTS-----						Count Station Number
					EST AADT	YR	EST AADT	YR	EST AADT	YR	EST AADT	YR	
Route NY9L County 113 WARREN Region 01													
1	00.00		00.00	JCT RT 9 & RT 32									
1	01.17	9 17101003	01.17	GLENS FALLS N CITY LN	12440	06	9800	00	9920	97	9260	93	0457
1	01.58	9L17011001	00.41	JCT RT 254	4140	06	4140	00	4000	97	4250	94	0022
1	06.73	9L17011005	05.15	JCT RT 149	5510	06	4060	03	3900	00	3650	97	0459
1	13.89	9L17011055	07.16	CR 7 BAY RD	1820	**	1760	03	1920	00	1810	97	0516
1	17.70	9L17011126	03.81	CR 6 & CR 59	1910	06	2200	02	2900	99	2260	93	0023
1	18.58	9L17011164	00.88	JCT RTS 9 & 9N END RT 9L	2330	06	2140	04	3000	01	3870	98	0466
Route NY9N County 091 SARATOGA Region 01													
1	00.00		00.00	RT 9 JCT CITY OF SARATOGA SPRINGS									
1	01.03	9N15011000	01.03	WEST AVE CR 11	16150	**	15920	05	13280	99	13800	97	0021
1	02.43	9N15012003	01.40	SARATOGA W CITY LN	13320	06	13450	03	12670	02	11170	96	0039
1	03.15	9N15012016	00.72	DANIELS RD	8610	06	9340	03	7780	00	7100	97	0330
1	05.24	9N15012024	02.09	CR 36 GREENFIELD CTR	8600	06	7970	03	7370	00	7500	97	0342
1	07.85	9N15012045	02.61	CR 25 N GREENFIELD	7120	**	6950	04	6460	00	5600	97	0362
1	12.64	9N15012073	04.79	CR 10 CORINTH	5420	**	5300	04	4950	01	4540	98	0364
1	14.34	9N15012120	01.70	RIVER ST CORINTH	4320	06	5680	03	5700	00	7000	97	0040
1	18.40	9N15012138	04.06	WARREN CO LN	4780	**	4560	02	4500	97	5650	93	0365
Route NY9N County 113 WARREN Region 01													
2	11.09	9N15012179	11.09	RT 87I EXIT 21 IS OVER	3630	06	4680	03	4070	00	4870	97	0434
2	11.29	9N17021112	00.20	START RT 9 OLAP	9780	**	9370	03	10960	00	6420	97	0003
2	11.62	9N17021114	00.33	JCT RT 9L	12410	**	11730	02	19380	99	15190	95	0465
2	13.17	9 17102068	01.55	END RT 9 OLAP LAKE GEORGE	9950	**	9670	04	9040	02	7040	01	0467
2	13.54	9 17102084	00.37	RT 912Q ACC TO RT 87I	5190	**	5120	05	12890	01	3060	98	0445
2	16.89	9N17021134	03.35	CR 35 DIAMOND POINT RD	4850	06	7130	03	7790	00	8860	97	0024
2	20.94	9N17021168	04.05	CR 48	3890	**	3800	04	4210	01	6860	97	0034
2	22.70	9N17021208	01.76	CR 18	4340	**	4240	04	4240	01	5560	98	0437
2	24.38	9N17021226	01.68	CR 11A BOLTING LANDING	3270	**	3150	03	3670	00	3630	97	0070
2	30.21	9N17021242	05.83	PADANARUM RD	950	**	930	04	1050	01	990	97	0032
2	41.32	9N17021300	11.11	JCT RT 8 HAGUE	1340	**	1290	03	1560	00	980	97	0596
2	45.58	9N17021412	04.26	ESSEX CO LINE	1990	**	1940	04	3090	01	4250	98	0524
Route NY9N County 031 ESSEX Region 01													
3	04.75	9N17021454	04.75	MONTCALM ST	4170	**	4070	04	4840	01	4250	98	0007
3	05.35	9N12031045	00.60	RT 74 START RT 22 OLAP	8720	**	8420	03	8540	00	6620	97	0525
3	13.15	9N12031051	07.80	CR 2 CROWN POINT	4340	06	4420	05	4620	04	4800	03	0449 CC
3	16.66	9N12031129	03.51	RT 910L SPUR TO CHAMPLAIN BR	3500	06	3810	03	3860	00	3530	97	0530
3	19.39	9N12031165	02.73	VILLAGE OF PORT HENRY	4710	**	4490	02	4000	99	4230	97	0451
3	30.83	9N12031192	11.44	END 22 OLAP WESTPORT	2370	**	2290	03	2750	00	2400	97	0536
3	34.92	9N12031307	04.09	ACC RT 87I EXIT 31	2830	06	2950	04	3270	01	2970	98	0447
3	39.21	9N12031349	04.29	START 9 OLAP	2270	06	2070	04	3370	03	2230	01	0466

New York State Department of Transportation

Traffic Volume Report

County Order	End Mile Point	Count LOC Reference Marker	Section Length	Section End Description	LATEST COUNT		-----PREVIOUS COUNTS-----						Count Station Number	
					EST AADT	YR	EST AADT	YR	EST AADT	YR	EST AADT	YR		
Route NY9N County 031 ESSEX Region 01														
3	39.67	9N12031392	00.46	END 9 OLAP	2200	**	2170	05	5840	03	3250	01	0456	
3	49.76	9N12031397	10.09	START RT 73 OLAP KEENE	1340	**	1320	05	1440	02	1660	99	0492	
3	51.61	9N12031498	01.85	END RT 73 OLAP KEENE	4340	06	4460	04	5050	01	4880	98	0551	
3	61.23	9N12031516	09.62	RT 86 JAY	1980	06	1430	04	1340	01	1070	98	0546	
3	67.69	9N12031614	06.46	CLINTON CO LINE	2890	06	3010	04	2820	01	2800	98	0544	
Route NY9N County 019 CLINTON Region 07														
4	05.10	9N12031678	05.10	CR 39 CLINTONVILLE RD	2870	**	2810	04	2960	01	2780	99	0418	
4	10.39	9N71041051	05.29	ACC RT 871	2990	**	2960	05	3170	02	2850	97	0200	
4	11.55	9N71041105	01.16	START 22 OLAP	3620	06	4240	03	3710	00	4050	98	0419	
4	11.82	9N71041116	00.27	RT 9 END 22 OLAP END 9N	1740	**	1710	04	2210	01	1680	00	0003	
Route NY9P County 091 SARATOGA Region 01														
1	00.00		00.00	RT 9 JCT										
1	01.90	9P15011000	01.90	CR 108	3410	06	3060	03	2620	00	2590	97	0041	
1	04.10	9P15011020	02.20	RT 423 JCT	3360	06	4350	04	3030	01	5150	98	0332	
1	06.55	9P15011042	02.45	CR 71 CEDAR BLUFF RD	1830	**	1790	04	1180	01	2650	98	0350	
1	08.15	9P15011067	01.60	SARATOGA E CITY LN	4740	06	3560	04	2470	01	3960	98	0042	
1	09.38	9P15011083	01.23	CR 65 MEADOWBROOK RD	10330	06	7450	04	6700	02	5460	98	0029	
1	10.15	9P15011096	00.77	RT 871 EXIT 14 UNDER	8340	**	8220	05	8380	02	7320	99	0558	
1	11.18	9P15011104	01.03	EAST AVE	12860	**	12500	04	8740	96	9100	93	0347	
1	12.13	9P15012000	00.95	RT 9 JCT END RT 9P	10390	06	12530	03	9560	00	10020	97	0022	
Route NY9R County 001 ALBANY Region 01														
1	00.00		00.00	RT 9 JCT SOUTH										
1	01.54	9R11011000	01.54	RT 470 JCT	13020	**	12650	04	11680	01	11470	98	0155	
1	02.47	9R11011016	00.93	MANOR AVE	4170	**	4070	05	6170	02	6200	99	0156	
1	03.22	9R11011025	00.75	RT 9 JCT NORTH END RT 9R	5600	**	5460	05	4840	02	4830	99	0157	
Route US9W County 087 ROCKLAND Region 08														
1	00.00		00.00	NEW JERSEY STATE LINE										
1	02.63	9W85011000	02.63	RT 340 SPUR IRVINGTON	9850	06	8150	04	7260	01	8340	97	0650	
1	05.99	9W85011026	03.36	ACC RT 871	15060	**	14620	04	12720	01	16320	98	0651	
1	07.11	9W85011059	01.12	RT 59 NYACK	6970	**	6860	05	6130	02	5260	99	0652	
1	11.11	9W85011071	04.00	LAKE RD CR 80	10990	**	10680	04	10190	02	10760	01	0006	
1	12.81	9W85011111	01.70	RT 303	8130	**	8010	05	8570	02	7480	99	0653	
1	13.42	9W85011128	00.61	RT 304 HAVERSTRAW	17600	**	17330	05	18470	02	16120	99	0004	
1	16.27	9W85011134	02.85	START 202 OLAP HVRSTRW	20730	06	21740	03	19750	00	19800	97	0825	
1	18.45	9W85011162	02.18	MAIN ST CR 108	17240	06	18060	03	15470	00	13630	96	0498	
1	21.02	9W85011184	02.57	MOTT FARM RD CR 118A	10850	06	9710	03	9680	00	7280	97	0499	
1	26.54	9W85011210	05.52	ORANGE CO LINE RT 202 OLAP CONTINUES	6330	06	4410	03	4570	02	5630	00	0001	
Route US9W County 071 ORANGE Region 08														

New York State Department of Transportation

Traffic Volume Report

County Order	End Mile Point	Count LOC Reference Marker	Section Length	Section End Description	LATEST COUNT		-----PREVIOUS COUNTS-----						Count Station Number
					EST AADT	YR	EST AADT	YR	EST AADT	YR	EST AADT	YR	
Route US9W County 071 ORANGE					Region 08								
2	00.13	9W85011265	00.13	RT 6 END 202 OLAP	6330	06	5420	03	4460	02	5630	00	0500
2	02.82	9W83021002	02.69	RT 218 FT MONTGOMERY	24340	**	23660	04	16680	01	18400	00	0654
2	04.77	9W83021030	01.95	START 218 OLAP	12420	**	12080	04	11990	01	10850	98	0005
2	05.53	9W83021049	00.76	END 218 OLAP	16510	06	16240	05	17330	04	16470	03	0567 CC
2	11.08	9W83021057	05.55	CR 9 ANGOLA RD	20430	06	15700	03	13160	00	14500	95	0095
2	11.52	9W83021112	00.44	ACC CR 107 ORRS MILL	18380	**	18120	05	14550	02	13960	99	0655
2	12.12	9W83021117	00.60	ACC WILLOW AVE	12040	06	13730	00	9960	97	9940	93	0656
2	12.97	9W83021122	00.85	RT 218 CORNWALL	15920	**	15470	04	15240	01	13180	98	0657
2	14.79	9W83021131	01.82	UNION AVE	25930	**	25210	04	17010	00	14660	97	0658
2	15.76	9W83021150	00.97	RT 94	10490	**	10190	04	9660	00	8190	97	0659
2	16.68	9W83021160	00.92	RT 17K START 32 OLAP	11850	**	11520	04	10970	01	13390	98	0660
2	17.89	9W83022007	01.21	NEWBURGH N CITY LN	13870	**	13460	04	11920	01	13350	97	0239
2	17.98	9W83023000	00.09	ACC RTS 84I 52	28080	06	31070	01	29240	95	25630	92	0037
2	18.04	9W83023001	00.06	END RT 32 OLAP	28580	06	35470	03	32750	00	29120	97	0039
2	20.25	9W83023002	02.21	MIDDLEHOPE	22170	**	21840	05	22000	02	21210	99	0662
2	23.23	9W83023024	02.98	ULSTER CO LINE	18460	06	17440	00	19240	97	16910	96	0124
Route US9W County 111 ULSTER					Region 08								
3	05.31	9W83023054	05.31	MILTON TURNPIKE	20550	**	19970	04	16260	02	17410	01	0036
3	07.90	9W86031054	02.59	CHAPEL HILL RD	17220	**	16980	05	13970	99	19330	95	0040
3	08.70	9W86031080	00.80	START RTS 44 & 55 OLAPS	23650	**	22990	04	20850	01	20170	98	0001
3	09.26	9W86031088	00.56	END RTS 44 & 55 OLAPS	33090	**	32110	04	28720	01	25640	98	0276
3	11.14	9W86031094	01.88	RT 299	27150	**	26740	05	23720	99	21240	96	0111
3	19.37	9W86031113	08.23	CR 24 NORTH JCT	10400	06	11960	05	10850	02	11930	99	0018
3	23.21	9W86031195	03.84	OLD RT 9W (984D)	12520	06	13620	05	12000	00	12450	97	0002
3	24.35	9W86031233	01.14	DELAWARE AVE	18840	**	18010	03	15060	00	13740	97	0031
3	25.60	9W86032007	01.25	START RT 32 OLAP	15220	06	17650	03	16170	00	13630	97	0032
3	25.88	9W86033001	00.28	END RT 32 OLAP	13440	06	13900	02	11870	99	10660	96	0034
3	27.37	9W86034000	01.49	ALBANY AVE EXTENSION	14490	**	14080	04	12540	01	13270	98	0035
3	27.44	9W86035015	00.07	BOICES LN	29230	**	27950	03	25210	00	24640	97	0021
3	28.27	9W86035016	00.83	ACC RTS 199 209	25550	**	24790	04	24570	01	13860	00	0666
3	29.37	9W86035024	01.10	LEGG'S MILL RD CR 41	22250	**	21330	03	18250	00	17780	97	0022
3	32.81	9W86035035	03.44	CR 32 GLASCO TPK	14100	**	13900	05	11880	99	12060	96	0667
3	33.93	9W86035069	01.12	START 32 OLAP	11600	**	11440	05	10320	99	9600	96	0668
3	36.15	9W86035080	02.22	END 32 OLAP SAUGERTIES	16240	**	16010	05	14080	99	12960	96	0109
3	38.17	9W86035103	02.02	CR 89 MALDEN TURNPIKE	3920	**	3810	04	3580	01	4100	98	0037
3	40.54	9W86035123	02.37	GREENE CO LN	3100	06	2710	01	2430	98	3040	96	0038
Route US9W County 039 GREENE					Region 01								
4	06.02	9W86035146	06.02	RT 23A JCT LEFT CATSKILL	3350	**	3270	04	2890	01	2430	98	0030
4	06.57	9W13041061	00.55	RT 385 CATSKILL	15490	06	14450	02	12450	99	8530	93	0015

New York State Department of Transportation

Traffic Volume Report

County Order	End Mile Point	Count LOC Reference Marker	Section Length	Section End Description	LATEST COUNT		-----PREVIOUS COUNTS-----						Count Station Number	
					EST AADT	YR	EST AADT	YR	EST AADT	YR	EST AADT	YR		
Route US9W County 039 GREENE Region 01														
4	07.82	9W13041066	01.25	RT 23 OVER	13230	**	12860	04	12720	01	11030	00	0036	
4	12.08	9W13041079	04.26	CR 28 W ATHENS	7640	**	7290	02	6450	99	6670	96	0034	
4	17.23	9W13041122	05.15	RTS 81 385	6510	06	6880	05	6550	04	6950	03	0056 CC	
4	19.42	9W13041174	02.19	ACC 871 AT EXIT 21B	13390	**	13200	05	13550	03	10330	00	0055	
4	21.71	9W13041195	02.29	RT 144	6270	**	6070	04	6570	01	5880	98	0033	
4	24.23	9W13041219	02.52	ALBANY CO LINE	8330	06	6880	04	7010	01	6240	00	0035	
Route US9W County 001 ALBANY Region 01														
5	00.49	9W13041243	00.49	RT 143	8540	**	8450	05	8200	02	7330	99	0037	
5	06.20	9W11051005	05.71	RT 396 BECKERS COR	8870	06	9120	05	8580	02	8330	01	0507	
5	10.18	9W11051063	03.98	RT 910A BETHLEHM CTR	11320	**	11190	05	11960	02	11050	01	0003	
5	11.37	9W11051104	01.19	START RT 32 OLAP	17870	**	17270	03	14990	00	13880	97	0004	
5	11.76	9W11051114	00.39	END RT 32 OLAP	32120	**	31750	05	28720	02	26010	99	0063	
5	12.56	9W11051119	00.80	ACC RT 787I NB	37900	**	37040	04	33410	03	28730	01	0066	
5	12.89	9W11052005	00.33	ACC RTS 912S & 787I SB	23130	**	22860	05	20470	01	19450	98	0194	
5	13.20	9W11052008	00.31	SOUTHERN BLVD	14390	**	13910	03	12450	00	11520	97	0126	
5	13.42	9W11052011	00.22	START RT 443 OLAP	4610	06	4070	98	4240	94			0007	
5	13.49		00.07	WHITEHALL RD	16510	06	11510	04	10770	01	16600	98	0300	
5	14.77	9W11052014	01.28	RT 20 END RT 443 OLAP	12170	**	12030	05	9650	00	9310	96	0068	
5	15.14	9W11052027	00.37	RT 5 WASHINGTON AVE	12040	**	11900	05	11380	00	9760	97	0071	
5	15.42	9W11052031	00.28	RT 9 CLINTON AVE END RT 9W	6780	**	6630	04	6830	01	6200	98	0079	
Route NY10 County 025 DELAWARE Region 09														
1	00.00		00.00	RT 17 DEPOSIT START RT 8 OLAP										
1	00.59	10 93011000	00.59	OLD RT 10 SPUR 1ST TIME	4370	06	4330	05	4440	04	4340	03	0070 CC	
1	02.14	10 93011760	01.55	END RT 8 OLAP	2520	**	2430	04	2790	02	2940	01	0071	
1	08.30	10 93011775	06.16	CR 67 SANDS CREEK RD	700	**	690	04	1060	01	810	97	0104	
1	15.69	10 93011090	07.39	JCT RT 268	560	**	550	04	930	01	830	98	0039	
1	26.71	10 93011164	11.02	START 206 OLAP WALTON	1360	**	1360	05	1060	02	1100	99	0040	
1	27.20	10 93011273	00.49	END 206 OLAP WALTON	10580	06	9980	03	9600	02	7170	97	0036	
1	37.44	10 93011278	10.24	CR 2 DELANCEY	4110	**	4060	04	3660	01	3860	96	0037	
1	40.28	10 93011381	02.84	CR 16	4290	**	4240	04	4190	01	3650	96	0014	
1	43.75	10 93011409	03.47	START 28 OLAP DELHI	4610	**	4560	04	4290	02	5480	01	0034	
1	44.03	10 93011444	00.28	END 28 OLAP DELHI	9620	06	8720	00	7770	97	8430	94	0225	
1	51.52	10 93011447	07.49	CR 33 BLOOMVILLE	2340	**	2320	05	2160	02	2500	99	0033	
1	60.40	10 93011522	08.88	MAPLE AVE HOBART	1680	**	1670	04	1730	01	1400	98	0015	
1	64.01	10 93011611	03.61	RT 23 STAMFORD	2740	**	2710	04	2650	01	2420	96	0116	
1	65.16	10 93011650	01.15	SCHOHARIE CO LINE	2250	06	2670	05	2640	03	2320	00	0016	
Route NY10 County 095 SCHOHARIE Region 09														
2	02.70	10 93011661	02.70	CR 12 S JEFFERSON	1930	**	1910	04	1980	01	1910	98	0002	
2	05.70	10 95021027	03.00	CR 2 43	1780	**	1770	05	1540	02	1710	99	0202	

New York State Department of Transportation

Traffic Volume Report

County Order	End Mile Point	Count LOC Reference Marker	Section Length	Section End Description	LATEST COUNT		-----PREVIOUS COUNTS-----						Count Station Number	
					EST AADT	YR	EST AADT	YR	EST AADT	YR	EST AADT	YR		
Route NY10 County 095 SCHOHARIE Region 09														
2	06.38	10 95021057	00.68	CR 2A JEFFERSON / CR 42	1780	**	1760	04	2010	01	1780	96	0003	
2	13.97	10 95021064	07.59	CR 6 SUMMIT	1600	**	1570	03	1310	00	1220	97	0038	
2	17.42	10 95021140	03.45	OLD RT 10 LEFT	2740	**	2710	04	2790	01	2470	96	0046	
2	19.01	10 95021474	01.59	START 7 OLAP (992K)	2560	06	2750	03	2520	00	2310	97	0332	
2	21.54	10 95021489	02.53	ACC 88I WARNERVILLE (992K)	8200	**	8130	05	6030	99	5590	96	0079	
2	21.84	7 95041076	00.30	CR 1 TO MINERAL SPRINGS 2ND TURN	8900	**	8820	05	7550	96	6850	93	0009	
2	23.51	7 95041079	01.67	START 145 END 7 OLAPS	7370	06	7840	03	7520	00	7010	97	0187	
2	23.73	10 95021238	00.22	END 145 OLAP COBLESKILL	7800	**	7730	05	6980	01	7650	98	0045	
2	25.50	10 95021240	01.77	CR 23A WARNERVILLE	4640	06	3510	05	3040	99	2990	96	0044	
2	30.76	10 95021258	05.26	RT 165	3240	**	3120	04	3250	01	3200	98	0008	
2	36.95	10 95021310	06.19	RT 20 SHARON SPRINGS	1780	**	1720	04	2000	01	1760	97	0041	
2	38.14	10 95021372	01.19	SHARON SPRINGS N LN	1960	**	1890	04	2230	01	1570	98	0018	
2	39.69	10 95021384	01.55	MONTGOMERY CO LN	1730	**	1700	05	1170	98	1540	97	0190	
Route NY10 County 057 MONTGOMERY Region 02														
3	03.50	10 95021399	03.50	RT 163 JCT ON LEFT	1280	**	1270	04	1340	01	1170	98	0254	
3	06.83	10 25031036	03.33	CANAJOHARIE S LN	1710	**	1690	04	1940	01	1760	98	0028	
3	07.90	10 25031068	01.07	RT 5S	3230	**	3170	04	3080	99	2880	96	0155	
3	08.03	10 25031078	00.13	ERIE BLVD	8520	**	8440	05	9010	02	8000	99	0007	
3	08.23	10 25031079	00.20	START 5 OLAP	9630	**	9440	04	9210	01	8030	98	0253	
3	08.40	10 25031080	00.17	END 5 OLAP PALATINE BR	9030	**	8850	04	9960	01	7810	00	0252	
3	12.11	10 25031083	03.71	CR 34 STONE ARABIA	1580	**	1570	05	1860	02	1600	99	0430	
3	14.89	10 25031121	02.78	FULTON CO LINE	1060	06	1260	03	1160	00	1120	97	0239	
Route NY10 County 035 FULTON Region 02														
4	00.10	10 25031147	00.10	START RT 67 OLAP	1150	**	1140	05	1150	02	960	99	0057	
4	01.73	10 21041002	01.63	END 67 OLAP	1610	**	1580	04	1450	03	960	00	0051	
4	04.78	10 21041018	03.05	START RT 29 OLAP	700	**	690	05	620	03	630	00	0427	
4	06.04	10 21041049	01.26	END 29 OLAP ROCKWOOD	2590	06	2460	05	2550	04	2600	03	0004 CC	
4	07.66	10 21041062	01.62	RT 10A	540	**	530	05	670	02	640	99	0428	
4	11.23	10 21041078	03.57	S SHORE E CAROGA LK RD	810	**	800	05	1030	02	950	99	0429	
4	12.57	10 21041114	01.34	START 29A OLAP CAROGA	900	**	880	04	710	01	860	98	0046	
4	17.92	10 21041128	05.35	END 29A OLAP	1230	06	1750	03	1510	00	1420	99	0040	
4	21.03	10 21041181	03.11	HAMILTON CO LN	360	06	460	03	400	99	370	96	0152	
Route NY10 County 041 HAMILTON Region 02														
5	14.50	10 21041212	14.50	RT 8 END 10	240	**	240	04	350	00	240	97	0438	
Route NY10A County 035 FULTON Region 02														
1	00.00		00.00	RT 29										
1	02.41	10A21011000	02.41	RT 10 END RD 10A	550	**	540	04	490	01	550	98	0007	
Route US11 County 007 BROOME Region 09														

New York State Department of Transportation

Traffic Volume Report

County Order	End Mile Point	Count LOC Reference Marker	Section Length	Section End Description	LATEST COUNT		-----PREVIOUS COUNTS-----						Count Station Number			
					EST AADT	YR	EST AADT	YR	EST AADT	YR	EST AADT	YR				
			Route	US11	County	007	BROOME	Region	09							
1	00.00		00.00	PA STATE LINE												
1	03.70	11 91011000	03.70	CR 20 TO KIRKWOOD				3060	**	3020	04	3230	01	3060	98	0084
1	07.48	11 91011036	03.78	ACC RTS 17 / 81I				4640	**	4610	05	4930	02	4170	99	0327
1	08.50	11 91011072	01.02	CR 52 COLESVILLE RD EXT				14790	**	13850	98	15600	96	18310	93	0330
1	09.53	11 91011083	01.03	BINGHAMTON E CITY LN				9700	06	10100	05	13580	02	11480	99	0335
1	11.73	11 91011095	02.20	RT 7				17090	**	16940	05	16960	99	16920	97	0051
1	12.59	11 91012022	00.86	RT 434				8110	06	9750	03	8910	00	10050	98	0023
1	12.83	11 91012030	00.24	JCT RT 17C FRONT ST				18200	**	18040	05	17670	99	16290	96	0043
1	14.42	11 91012033	01.59	CR 145 BEVIER ST				10190	06	10620	02	10920	99	12290	97	0044
1	14.73	11 91013001	00.31	ACC RT 81I RT 81I OVER				17820	**	17670	05	13130	04	10620	02	0045
1	15.59	11 91013004	00.86	ENT BROOME CO CC				20820	**	20650	05	17000	02	17230	99	0115
1	16.84	11 91013012	01.25	EXIT FROM 81I NB				13620	**	13260	04	17350	01	10780	98	0147
1	17.37	11 91013025	00.53	EXIT 6 ACC RT 81I SB				23610	**	23300	05	21260	02	21850	99	0032
1	17.49	11 91013030	00.12	RT 12 HINMANS COR				28710	**	28330	05	26650	02	28090	01	0047
1	17.72	11 91013031	00.23	EXIT 6 ACC 81I NB				12720	**	12610	05	9340	02	8010	99	0054
1	18.95	11 91013034	01.23	CR 104 W CHENANGO RD				5050	06	5090	04	4550	02	4770	01	0050
1	21.80	11 91013046	02.85	CR 105 BROOKS RD				1540	06	1540	04	710	01	1480	00	0053
1	22.90	11 91013075	01.10	EXIT 7 ACC RT 81I RT 81 OVER				1790	**	1770	04	1460	01	1370	98	0049
1	30.46	11 91013086	07.56	START RT 26 OLAP				1610	06	1680	05	1550	02	1530	99	0361
1	30.55	11 91013161	00.09	START RT 79 OLAP END RT 26 OLAP				9030	**	8930	04	11160	01	7440	98	0035
1	31.48	11 91013162	00.93	EXIT 8 ACC RT 81I SB				12450	**	12210	05	11700	02	11940	99	0264
1	32.76	11 91013171	01.28	END RT 79 OLAP				11950	06	8610	03	5570	00	5050	97	0014
1	36.59	11 91013184	03.83	CR 156 JENNING CREEK RD				1300	**	1290	04	1480	01	1410	96	0048
1	37.18	11 91013223	00.59	CORTLAND CO LINE				1670	**	1660	05	1400	02	1330	99	0098
			Route	US11	County	023	CORTLAND	Region	03							
2	02.41	11 91013228	02.41	RT 221 MARATHON				1610	**	1590	05	1650	99	1540	96	0066
2	06.51	11 32021025	04.10	RT 392 MESSENGERVILLE				1910	**	1890	05	1700	00	1960	97	0322
2	14.11	11 32021066	07.60	RT 81I CONNECTION				1540	**	1530	05	1280	00	1620	97	0062
2	14.33	11 32021142	00.22	START RT 41 OLAP POLKVILLE				5280	06	5540	05	5710	04	6040	03	0021 CC
2	15.70	11 32021145	01.37	CORTLAND E CITY LINE				11380	**	11120	04	10280	01	9340	98	0319
2	16.13	11 32021157	00.43	POMEROY ST				10950	**	10700	04	10740	01	9790	98	0006
2	16.66	11 32022005	00.53	START RT 13 OLAP				13590	06	11620	04	11640	01	10860	97	0084
2	16.97	11 32022010	00.31	RT 222 END RT 13 OLAP				10060	**	9850	04	9240	01	9010	98	0007
2	17.20	11 32022013	00.23	GRANT ST				2690	**	2630	04	2720	01	2570	98	0018
2	17.70	11 32022015	00.50	HOMER AVE				7960	**	7870	05	8290	02	8190	99	0050
2	18.03	11 32022020	00.33	CORTLAND N CITY LINE				10440	06	9280	97	10140	94			0093
2	18.22	11 32022023	00.19	CR 115 FISHER AVE				9390	06	9940	97	10790	94			0081
2	18.99	11 32023002	00.77	JCT RT 930Q				8240	06	8090	02	9370	97	10230	94	0014
2	19.60	11 32023010	00.61	RT 90 HOMER				6870	06	6660	98	7810	97	8440	94	0080

New York State Department of Transportation

Traffic Volume Report

County Order	End Mile Point	Count LOC Reference Marker	Section Length	Section End Description	LATEST COUNT		-----PREVIOUS COUNTS-----						Count Station Number
					EST AADT	YR	EST AADT	YR	EST AADT	YR	EST AADT	YR	
Route US11 County 023 CORTLAND					Region 03								
2	19.89	11 32023016	00.29	END RT 41 OLAP HOMER	6460	**	6390	05	6030	02	6260	99	0077
2	24.02	11 32023019	04.13	CR 109 LITTLE YORK	2320	**	2290	05	2170	99	2410	96	0076
2	27.16	11 32023061	03.14	CR 108 TO EAST HOMER RD	1130	06	1160	03	1130	02	1330	96	0097
2	29.33	11 32023093	02.17	CR 106 SONG LK XING RD	1260	**	1250	05	1160	99	1350	96	0098
2	30.21	11 32023115	00.88	ONONDAGA CO LINE	890	**	880	05	940	02	860	99	0124
Route US11 County 067 ONONDAGA					Region 03								
3	00.90	11 32023123	00.90	LAKE ST TULLY S VILLAGE LN	1260	**	1220	03	1240	00	1320	97	0097
3	01.37	11 33031010	00.47	START RT 80 OLAP TULLY	2110	**	2040	03	2120	00	2400	97	0124
3	02.02	11 33031014	00.65	END RT 80 OLAP JCT RT 281	6580	**	6440	04	6040	01	5450	98	0121
3	02.65	11 33031021	00.63	ACC 81I NB ON RAMP	3640	**	3560	04	3440	01	3280	98	0085
3	08.70	11 33031027	06.05	RT 20 LAFAYETTE	2850	**	2790	04	2910	01	3140	98	0118
3	13.75	11 33031088	05.05	JCT RT 81I	3760	06	3350	01	2720	95	3050	94	0166
3	14.58	11 33031139	00.83	RT 11A NEDROW	13450	**	12900	03	10970	00	8420	97	0167
3	15.64	11 33031147	01.06	SYRACUSE S CITY LINE	9070	06	10620	03	10080	00	9780	98	0039
3	16.67	11 33031156	01.03	RT 173	11620	06	12640	03	10660	00	12120	97	0382
3	17.78	11 33032011	01.11	ACC RT 81I	14040	**	13600	03	17010	00	17620	97	0168
3	18.79	11 33032022	01.01	RT 175 KENNEDY ST	11480	06	12190	03	13770	00	12320	97	0163
3	19.14	11 33032033	00.35	E RAYNOR AVE	10050	**	9930	05	12180	02	10660	99	0046
3	19.25	11 33032036	00.11	S STATE ST	2960	06	3470	03	2900	00	2900	97	0047
3	20.12	11 33032037	00.87	RT 92	5780	06	7660	98					0012
3	20.31	11 33032046	00.19	RT 5	8670	**	8470	04	8100	01	7530	98	0013
3	20.50	11 33032048	00.19	RT 290	11550	06	8250	96					0014
3	21.62	11 33032049	01.12	RT 298	7450	**	7370	05	8040	99	7770	96	0170
3	22.06	11 33032061	00.44	RT 370	7990	06	7920	05	7620	99	7210	96	0032
3	22.95	11 33032066	00.89	SYRACUSE N CITY LINE	8290	**	8200	05	7770	02	7620	99	0223
3	24.11	11 33032074	01.16	LEMOYNE AVE	9940	**	9840	05	9790	00	9310	97	0213
3	25.14	11 33033012	01.03	JCT RT 81I	27450	06	28720	02	27620	98	19990	96	0224
3	25.97	11 33033022	00.83	TAFT RD	18870	**	18670	05	19560	02	18890	99	0225
3	27.91	11 33033031	01.94	ACC RT 81I	13290	06	14980	03	14170	00	14050	97	0226
3	28.50	11 33033050	00.59	CR 49 CAUGHDENYOY	28350	06	26860	03	25210	00	22250	97	0220
3	29.88	11 33033056	01.38	RT 31 CICERO	19130	06	16830	03	15220	00	12700	97	0228
3	34.00	11 33033070	04.12	ACC RT 81I BARTELL RD	8410	06	10080	03	7870	00	8900	97	0231
3	34.47	11 33033112	00.47	OSWEGO CO LINE	13420	06	13350	02	12000	99	13280	97	0048
Route US11 County 075 OSWEGO					Region 03								
4	03.32	11 33033116	03.32	RT 49 CENTRAL SQUARE	8840	**	8720	05	7370	02	6830	99	0256
4	04.64	11 34041034	01.32	CR 4 HASTINGS CTR	8970	06	9280	05	10340	04	10950	03	0257 CC
4	10.35	11 34041047	05.71	OLD RT 69A	5150	**	4990	03	4560	00	4320	97	0254
4	12.62	11 34041104	02.27	RT 69 COLOSSE	1910	06	2250	03	2030	00	1860	97	0003
4	15.27	11 34041127	02.65	RT 104 MAPLE VIEW	1550	**	1520	04	1470	01	1590	98	0253

New York State Department of Transportation

Traffic Volume Report

County Order	End Mile Point	Count LOC Reference Marker	Section Length	Section End Description	LATEST COUNT		-----PREVIOUS COUNTS-----						Count Station Number	
					EST AADT	YR	EST AADT	YR	EST AADT	YR	EST AADT	YR		
Route US11 County 075 OSWEGO Region 03														
4	17.88	11 34041153	02.61	CR 41A	2070	**	2000	03	2030	00	1720	97	0252	
4	21.83	11 34041179	03.95	CR 41 AND WOOD RD	3710	**	3670	05	2010	01	1860	97	0251	
4	22.61	11 34041219	00.78	RT 13	5330	06	4890	03	3430	00	4130	97	0250	
4	22.95	11 34041227	00.34	CR 5 PULASKI	7180	**	7030	04	11400	01	8360	98	0249	
4	28.74	11 34041230	05.79	CR 15 SANDY CREEK	2880	**	2820	04	2890	01	2870	98	0245	
4	30.77	11 34041288	02.03	JEFFERSON CO LINE	1570	**	1540	04	1690	01	1690	97	0244	
Route US11 County 045 JEFFERSON Region 07														
5	00.83	11 34041307	00.83	ACC RT 81I NB	1620	**	1610	05	1330	02	1530	99	0097	
5	02.65	11 73051009	01.82	TOWN OF ELLISBURG & VILLAGE OF MANNSVILLE	1550	**	1530	04	1620	98	1470	97	0219	
5	04.62	11 73051027	01.97	RT 193 PIERREPONT MANR	1870	**	1850	04	1820	01	1590	99	0098	
5	09.85	11 73051046	05.23	CR 189 ADAMS	2170	06	2140	05	2160	04	2240	03	0096 CC	
5	10.23	11 73051099	00.38	RT 178 JCT ADAMS	4720	**	4650	03	4210	98	3960	97	0099	
5	13.91	11 73051103	03.68	RT 177 ADAMS CTR	8270	**	8180	04	6200	01	6450	99	0100	
5	15.94	11 73051139	02.03	ACC RT 81I KELLOG HILL	2960	**	2940	05	3730	04	3610	02	0043	
5	20.20	11 73051160	04.26	RT 232	3490	06	4380	03	3730	00	3830	98	0101	
5	22.01	11 73051202	01.81	WATERTOWN S CITY LINE	12270	**	12060	04	11650	99	12670	98	0038	
5	22.85	11 73052001	00.84	CHESTNUT ST	12900	**	12680	04	11900	01	12090	99	0039	
5	23.36	11 73052010	00.51	PADDOCK ST RT 11 SB JCT	13450	**	13340	05	12910	02	12990	99	0054	
5	23.79	11 73052015	00.43	START RT 3 OLAP	12220	**	12000	04	11410	03	9600	02	0104 CC	
5	23.90	11 73052019	00.11	END RT 3 OLAP START RT 12 OLAP	25900	**	25530	04	30860	02	27760	00	0014	
5	24.25	11 73052021	00.35	END RT 12 OLAP W MAIN ST	7600	**	7390	02	15520	98	26890	97	0024	
5	25.27	11 73052024	01.02	JCT RT 11 SB	9140	**	8940	03	7620	00	15070	98	0105	
5	25.85	11 73053002	00.58	RT 37	11370	**	11280	05	13420	04	13760	01	0171	
5	29.72	11 73053008	03.87	RT 342	7710	06	8820	03	7430	00	7350	98	0172	
5	31.16	11 73053047	01.44	JCT RT 971Q FT DRUM	19290	06	17350	05	16780	04	15790	03	0084 CC	
5	34.16	11 73053061	03.00	START RT 26 OLAP EVANS MILLS-CR 46	9970	**	9900	05	9190	02	8410	99	0106	
5	40.14	11 73053091	05.98	CR 29 PHILADELPHIA	8380	06	6710	98	6170	97	6230	94	0477	
5	41.21	11 73053152	01.07	END RT 26 OLAP PHILADELPHIA	9970	**	9780	04	8900	01	8460	99	0107	
5	46.59	11 73053162	05.38	CR 194 ANTWERP	6230	06	5980	05	6870	02	6130	97	0108	
5	52.28	11 73053216	05.69	ST LAWRENCE CO LINE	4840	**	4750	04	5260	98	5010	97	0109	
Route US11 County 089 ST LAWRENCE Region 07														
6	04.15	11 73053273	04.15	CR 9 SPRAGUEVILLE	5150	**	5050	04	5480	02	5620	01	0110	
6	05.77	11 75061042	01.62	GOUVENEUR S LINE	7420	**	7340	05	7400	04	7730	03	0024	
6	06.68	11 75061059	00.91	RT 58 START RT 812 OLAP	12370	06	12090	03	11440	98	10090	97	0003	
6	07.85	11 75061068	01.17	GOUVENEUR N LINE	13090	**	12960	05	12080	04	11660	01	0025	
6	18.11	11 75061079	10.26	END RT 812 OLAP	6070	**	5960	04	5810	97	5880	96	0112	
6	22.46	11 75061182	04.35	CR 17 DEKALB JCT	4970	06	5480	03	4710	00	4650	97	0113	
6	30.04	11 75061226	07.58	CANTON SOUTH LINE	5790	06	5620	03	5300	00	5340	98	0026	
6	30.52	11 75061301	00.48	START RT 68 OLAP CANTON	9750	06	9630	04	7610	01	9020	99	0114	

New York State Department of Transportation

Traffic Volume Report

County Order	End Mile Point	Count LOC Reference Marker	Section Length	Section End Description	LATEST COUNT		-----PREVIOUS COUNTS-----						Count Station Number
					EST AADT	YR	EST AADT	YR	EST AADT	YR	EST AADT	YR	
Route US11 County 089 ST LAWRENCE Region 07													
6	30.66	11 75061306	00.14	RIVERSIDE DR CANTON	18480	06	19460	05	16930	02	15690	97	0119
6	30.83	11 75061308	00.17	COURT ST CANTON	15510	06	16400	03	16020	00	15190	98	0027
6	31.43	11 75061309	00.60	VILLAGE OF CANTON & TOWN OF CANTON STILES AVE	14200	**	14000	04	14700	01	14000	00	0028
6	31.91	11 75061315	00.48	RT 68 OLAP ENDS RT 310 JCT	15680	06	15390	05	14390	02	13070	99	0120
6	40.64	11 75061320	08.73	POTSDAM WEST LINE	8410	06	8980	05	8470	04	8450	03	0029 CC
6	41.18	11 75061408	00.54	RT 345 POTSDAM	12720	06	14380	03	13910	01	10310	98	0121
6	41.73	11 75061413	00.55	START RT 56 OLAP MARKET ST	13110	**	12920	04	12720	01	10750	99	0065
6	41.90	56 75011328	00.17	END RT 56 OLAP ELM ST	16950	**	16830	05	13470	02	14000	99	0064
6	42.12	11 75061420	00.22	PARK ST STATE SPUR 971T	10630	**	10400	03	8420	98	9200	97	0008
6	42.16		00.04	RT 11B	10030	06	10280	01	9310	95			0036
6	43.17	11 75061423	01.01	POTSDAM EAST LINE	5100	06	5650	02	4900	97	4330	96	0030
6	52.09	11 75061433	08.92	RT 11C STOCKHOLM	2820	06	2850	02	2640	97	2270	96	0124
6	54.84	11 75061522	02.75	RT 420 JCT	2080	**	2040	04	1760	99	2150	98	0068
6	60.09	11 75061550	05.25	RT 11C JCT	1850	**	1830	05	2380	04	2180	02	0067
6	61.28	11 75061602	01.19	CR 54 LAWRENCE	1950	06	2220	03	2140	98	1990	97	0132
6	63.14	11 75061614	01.86	FRANKLIN CO LINE	2240	**	2200	04	1990	01	1560	99	0133
Route US11 County 033 FRANKLIN Region 07													
7	03.70	11 75061632	03.70	RT 95 MOIRA	2100	**	2080	05	2250	02	1930	98	0134
7	11.59	11 72071037	07.89	CR 53 & 11	4780	06	5150	03	5050	00	5400	98	0135
7	15.65	11 72071116	04.06	SHOPPING PLAZA ENTRANCE	7440	06	6030	00	5330	98	5370	97	0007
7	16.56	11 72071157	00.91	RT 37 11B START RT 30 OLAP	16940	**	16700	04	15030	01	15270	99	0136
7	16.87	11 72071166	00.31	HARRISON PLACE	20640	06	20370	05	21880	04	19700	02	0273 CC
7	16.97	11 72071169	00.10	END RT 30 OLAP MALONE	23940	**	23600	04	21620	98	17170	97	0137
7	18.05	11 72071170	01.08	MALONE E VILLAGE LINE	15210	**	14990	04	15280	01	16760	99	0035
7	18.87	11 72071181	00.82	CR 24 BRAINARDSVILLE RD	8750	06	8470	04	8600	01	8280	99	0138
7	19.43	11 72071189	00.56	CR 23	6240	06	6030	05	8770	02	6420	99	0139
7	23.93	11 72071195	04.50	RT 122 HAWKS HOLLOW	4240	06	3590	03	4170	00	4170	98	0141
7	30.00	11 72071240	06.07	RT 374 CHATEAUGAY	5630	**	5530	04	5730	96	6470	92	0142
7	33.20	11 72071300	03.20	CLINTON CO LINE	4720	**	4680	05	5210	02	4420	99	0143
Route US11 County 019 CLINTON Region 07													
8	04.85	11 72071332	04.85	RT 189	4290	**	4200	04	3780	00	4160	98	0016
8	09.54	11 71081049	04.69	CONN TO RT 190 RT 971L	3700	**	3620	04	5320	01	4280	99	0144
8	12.17	11 71081096	02.63	CR 8 PLANK RD	3460	**	3400	04	3910	02	3390	99	0145
8	21.02	11 71081122	08.85	CR 16 MOOERS FORKS	3020	06	2990	03	2920	00	2800	98	0224
8	23.94	11 71081211	02.92	START RT 22 OLAP MOOERS	4300	**	4210	04	4460	01	3970	99	0146
8	24.21	11 71081240	00.27	END RT 22 OLAP MOOERS	5540	**	5490	05	5870	03	4780	99	0147
8	30.50	11 71081243	06.29	MALL ENTRANCE	4050	06	4250	05	4220	04	4890	03	0199 CC
8	30.70	11 71081307	00.20	ACC RT 871 BIN 1009070	7850	06	9230	03	8480	01	7630	00	0068

New York State Department of Transportation

Traffic Volume Report

County Order	End Mile Point	Count LOC Reference Marker	Section Length	Section End Description	LATEST COUNT		-----PREVIOUS COUNTS-----						Count Station Number
					EST AADT	YR	EST AADT	YR	EST AADT	YR	EST AADT	YR	
Route US11 County 019 CLINTON Region 07													
8	31.28	11 71081309	00.58	RT 9	8580	06	8660	04	6770	01	8500	99	0148
8	32.32	11 71081314	01.04	OLD RT 11 ELM ST	10260	**	10160	05	10400	04	11120	02	0012
8	32.85	11 71081325	00.53	RT 276	9290	06	10100	03	9250	00	10110	98	0007
8	35.45	11 71081330	02.60	RT 9B	5830	**	5720	04	8280	01	7390	99	0150
8	36.30	11 71081357	00.85	RT 276	8740	**	8660	05	7620	02	6490	00	0506
8	36.63	11 71081365	00.33	RT 2U VILLAGE ROUSES PT TOWN CHAMPLAIN	5250	06	5580	00	5350	98	5820	97	0507
8	37.41	11 71081368	00.78	CANADA END RT 11	610	06	590	04	830	01	910	99	0097
Route NY11A County 067 ONONDAGA Region 03													
1	00.00		00.00	RT 80									
1	00.05	11A33011000	00.05	RT 81I ACC SB OFF RAMP	3450	**	3370	04	3500	01	2660	98	0086
1	06.65	11A33011001	06.60	RT 20 CARDIFF	370	**	360	04	360	00	320	97	0003
1	13.11	11A33011067	06.46	RT 11 NEDROW END 11A	720	**	690	03	550	00	500	97	0008
Route NY11B County 089 ST LAWRENCE Region 07													
1	00.00		00.00	RT 11 POTSDAM									
1	01.23	11B75011000	01.23	POTSDAM E LINE	4860	**	4820	05	4600	02	5560	01	0031
1	06.46	11B75011013	05.23	CR 47 TO STOCKHOLM CENTER AT SOUTHVILLE	2680	06	3690	03	2530	97	2570	96	0420
1	13.69	11B75011066	07.23	RT 72 HOPKINTON	2090	06	2330	03	2730	99	1720	94	0421
1	13.89	11B75011141	00.20	CR 49 TO FORT JACKSON	3310	**	3270	04	3140	01	3930	99	0422
1	15.87	11B75011143	01.98	RT 458 NICHOLVILLE	2880	**	2870	05	2810	02	3020	99	0193
1	16.27	11B75011162	00.40	CR 55 NICHOLVILLE	2330	06	1830	03	2390	98	2180	97	0423
1	19.38	11B75011166	03.11	FRANKLIN CO LN	1740	**	1720	04	1630	01	2090	99	0021
Route NY11B County 033 FRANKLIN Region 07													
2	02.60	11B75011197	02.60	CR 5 DICKINSON	1720	**	1710	05	1490	02	1930	99	0424
2	12.06	11B72021027	09.46	CR 53 BANGOR	2960	06	2590	03	2200	00	2260	98	0425
2	17.34	11B72021121	05.28	START RT 30 OLAP	3540	06	3830	03	3080	00	3370	98	0426
2	17.60	11B72021174	00.26	RTS 11& 37 END 30 OLAP & RT 11B	8130	**	8050	05	7470	02	7920	99	0272
Route NY11C County 089 ST LAWRENCE Region 07													
1	00.00		00.00	RT 11 STOCKHOLM CENTER									
1	02.99	11C75011000	02.99	START RT 420 OLAP	1650	**	1640	05	2710	04	1430	99	0069
1	03.14	11C75011030	00.15	END RT 420 OLAP	3900	06	4530	03	4290	98	4100	94	0125
1	04.11	11C75011032	00.97	CR 53 BRASHER FALLS	2680	**	2650	04	3270	01	2790	99	0126
1	09.34	11C75011042	05.23	CR 55 NORTH LAWRENCE	1260	**	1260	05	1240	02	1070	99	0131
1	11.44	11C75011094	02.10	RT 11 CODY'S CORNERS	1250	06	1350	03	1300	00	1370	98	0066
Route NY12 County 007 BROOME Region 09													
1	00.00		00.00	RT 11 JCT									
1	00.53	12 91011000	00.53	RT 12A HINMANS CORNER	28110	**	27370	04	23900	02	21820	01	0055
1	02.09	12 91011006	01.56	BROTZMAN RD	12070	06	12600	05	10830	02	12110	99	0120
1	03.30	12 91011021	01.21	CR 96 RIVER RD	10810	06	10970	04	10550	00	11160	97	0063

New York State Department of Transportation

Traffic Volume Report

County Order	End Mile Point	Count LOC Reference Marker	Section Length	Section End Description	LATEST COUNT		-----PREVIOUS COUNTS-----						Count Station Number	
					EST AADT	YR	EST AADT	YR	EST AADT	YR	EST AADT	YR		
Route NY12 County 007 BROOME Region 09														
1	06.40	12 91011034	03.10	START 79 OLAP	9540	06	9910	04	9970	01	9840	98	0086	
1	06.63	12 91011065	00.23	END RT 79 OLAP	10050	**	9880	05	8640	02	9250	99	0017	
1	07.01	12 91011067	00.38	CHENANGO CO LINE	7580	06	7880	03	7200	00	5930	98	0103	
Route NY12 County 017 CHENANGO Region 09														
2	04.57	12 91011070	04.57	CR 2 RD TO GENEGANTLET	6640	**	6530	05	6560	96	6530	92	0143	
2	07.29	12 92021046	02.72	RT 206 START 41 OLAP	7170	**	6930	04	7480	01	5930	98	0056	
2	07.75	12 92021073	00.46	END 41 OLAP	6000	06	6330	05	6600	02	6380	99	0019	
2	09.62	12 92021077	01.87	CR 3A	5650	**	5120	00	5400	97	5420	93	0023	
2	18.92	12 92021096	09.30	CR 3 TO TYNER	4830	**	4670	04	4730	02	5050	01	0058	
2	20.81	12 92021189	01.89	START RT 220 OLAP OXFORD	5140	06	6280	03	5030	00	5250	97	0150	
2	21.45	12 92021207	00.64	END RT 220 OLAP	6820	06	6550	03	6590	00	6960	97	0044	
2	22.25	12 92021214	00.80	CR 4 RD TO PRESTON	7700	06	9170	03	6490	00	6640	96	0059	
2	26.36	12 92021222	04.11	ENTRANCE TO WALMART	7760	06	7390	03	5990	00	7410	97	0064	
2	27.91	12 92021263	01.55	NORWICH S CITY LINE NORTH SIDE OF CANASAWACTA CRK	13550	06	13130	05	12560	04	12440	03	0060 CC	
2	28.72	12 92021278	00.81	CR 10A W MAIN ST RT 990L	15280	**	14870	04	15820	01	17520	98	0024	
2	29.11	12 92022008	00.39	RT 23	13590	**	13240	04	13770	96	13900	93	0007	
2	29.65	12 92022012	00.54	NORWICH N CITY LN	12200	06	14470	03	11690	00	11860	97	0025	
2	30.21	12 92022017	00.56	RT 320	14280	**	13910	04	13890	01	14890	98	0010	
2	34.71	12 92023006	04.50	N NORWICH	8110	**	7600	01	7410	00	7070	97	0061	
2	40.37	12 92023051	05.66	RT 80 SHERBURNE	7360	**	7230	05	6550	02	6800	99	0159	
2	41.12	12 92023108	00.75	RT 12B	8210	06	9690	03	8400	00	9080	97	0063	
2	42.29	12 92023115	01.17	CR 24 SOUTH SHAWLER BRK RD -1ST LEG	3800	**	3730	05	3950	02	4360	99	0042	
2	44.91	12 92023127	02.62	MADISON CO LINE & INTERSECTION CR 102 LEFT /CR 95	2800	**	2750	05	2980	99	2250	98	0161	
Route NY12 County 053 MADISON Region 02														
3	01.75	12 92023153	01.75	CR 88 RD TO POOLVILLE	1930	06	2260	03	2120	00	2250	98	0230	
3	04.75	12 24031017	03.00	CR 74 E HAMILTON	1780	**	1770	05	1350	02	1660	99	0007	
3	05.73	12 24031047	00.98	CR 89 HUBBARDSVILLE	2480	**	2440	03	2340	00	2230	96	0231	
3	09.75	12 24031057	04.02	CR 78 N BROOKFIELD STA	2200	06	2410	03	2320	00	2250	97	0232	
3	10.69	12 24031098	00.94	ONEIDA CO LINE	2750	**	2740	05	2330	02	2740	99	0233	
Route NY12 County 065 ONEIDA Region 02														
4	03.72	12 24031107	03.72	RT 20 SANGERFIELD	3090	**	3070	05	2910	04	3160	01	0328	
4	04.31	12 26041037	00.59	WATERVILLE S LN	4770	06	4790	02	4970	99	4480	96	0063	
4	05.01	12 26041043	00.70	RT 315 WATERVILLE	4840	06	4470	02	4850	97	4710	93	0325	
4	05.76	12 26041051	00.75	WATERVILLE N LN	4340	06	4670	03	4300	00	4380	99	0064	
4	08.45	12 26041058	02.69	CR 7 TO CASSVILLE	3760	**	3730	05	3250	02	3550	95	0324	
4	10.85	12 26041085	02.40	CR 9 PARIS HILL RD	3860	**	3830	05	3680	04	4360	01	0192	
4	13.45	12 26041109	02.60	CR 13 CHUCKERY COR	3820	**	3750	04	3770	01	3710	98	0323	

New York State Department of Transportation

Traffic Volume Report

County Order	End Mile Point	Count LOC Reference Marker	Section Length	Section End Description	LATEST COUNT		-----PREVIOUS COUNTS-----						Count Station Number	
					EST AADT	YR	EST AADT	YR	EST AADT	YR	EST AADT	YR		
Route NY12 County 065 ONEIDA Region 02														
4	17.12	12 26041136	03.67	RT 921E GENESEE ST	5800	**	5740	05	5250	02	5300	99	0121	
4	17.28	12 26041172	00.16	START RT 5 OLAP	20190	**	18620	02	11570	97	10500	93	0322	
4	17.54	12 26041174	00.26	WILBUR RD	35270	**	33850	04	31150	99	27880	96	0024	
4	17.84	5 26103147	00.30	UTICA W CITY LN	37090	**	35600	04	32280	99	31070	96	0029	
4	17.93	5 26103151	00.09	START 8 OLAP	27050	**	25960	04	29350	99	27700	96	0040	
4	18.69	5 26103153	00.76	FRENCH ROAD (UNDER)	44200	**	41580	03	36520	00	37710	99	0003	
4	19.66	5 26104007	00.97	BURRSTONE RD IS OVER	43310	**	41570	04	32110	99	29570	96	0004	
4	20.97	5 26104017	01.31	COURT ST CROSSES AT GRADE	35830	06	39840	05	36140	04	35420	03	0120 CC	
4	21.22	5 26104030	00.25	RT 5A & 5S ARE UNDER START 790I OLAP	33090	**	32410	05	29910	04	30250	00	0056	
4	21.68	5 26104033	00.46	RT 5S RAMPS	27400	**	26710	05	25950	03	22490	00	0500	
4	22.09	790I26011003	00.41	RAMPS TO 790I & 49 ON RIGHT	47770	**	46560	05	43990	02	41470	99	0501	
4	22.47	790I26011007	00.38	RT 90I IS UNDER END RT 5 & 790I OLAP 8 OLAP CONT	23610	**	21910	03	21900	00	19770	99	0502	
4	22.74	790I26011010	00.27	SERVICE RD ON RIGHT	20150	**	18590	02	18160	97	17400	93	0096	
4	23.08	8 26076049	00.34	SERVICE RD ON RIGHT	18510	**	18130	05	16120	00	17470	95	0097	
4	23.20	8 26076052	00.12	CITY UTICA TOWN DEERFIELD	18390	**	17650	04	16900	01	16010	98	0054	
4	24.24	8 26076053	01.04	ACC GLASS FACTORY RD	13710	06	14500	05	13660	04	13290	03	0098 CC	
4	24.70	12 26043404	00.46	RAMP FROM TRENTON AVE	14890	**	14290	04	11120	00	11340	99	0481	
4	27.21	12 26043408	02.51	END RT 8 OLAP	15250	**	14990	04	13740	00	13760	99	0052	
4	32.81	12 26043433	05.60	CR 37 N GAGE RD	11470	**	11380	05	12410	02	9610	99	0053	
4	33.35	12 26043091	00.54	START 28 OLAP	14180	**	13820	03	11420	00	12300	97	0012	
4	33.78	12 26043097	00.43	RT 921D MAPPA AVE EXT	12870	**	12650	04	11430	00	12780	99	0048	
4	35.06	12 26043101	01.28	ACC RT 365	10830	**	10650	04	9390	00	10740	96	0340	
4	37.81	12 26043114	02.75	TN TRENTON & TN REMSEN	11990	**	11680	03	12360	99	9920	96	0176	
4	44.78	12 26043141	06.97	END 28 OLAP ALDER CREEK	9140	06	9510	05	9700	04	9000	03	0079 CC	
4	51.17	12 26043214	06.39	WOODGATE DRIVE	6320	**	6210	04	6130	02	5710	01	0014	
4	54.27	12 26043276	03.10	LEWIS CO LN	5100	06	4850	03	4620	00	4560	98	0334	
Route NY12 County 049 LEWIS Region 07														
5	04.82	12 26043305	04.82	CR 39 PORT LEYDEN	4920	**	4780	03	4590	00	4580	98	0151	
5	07.47	12 74051046	02.65	RT 12D LYONS FALLS	4920	**	4830	04	4810	01	5160	99	0152	
5	14.90	12 74051073	07.43	BOCES TRAINING CTR	4630	**	4580	05	4720	02	4300	99	0005	
5	21.06	12 74051147	06.16	START 26 OLAP	6140	**	5970	03	5660	00	5760	98	0154	
5	21.64	12 74051209	00.58	RT 812 END 26 OLAP	11760	06	11800	04	10850	01	12790	00	0155	
5	21.73	12 74051215	00.09	PARKWAY	6270	**	6210	05	5150	00	5060	99	0159	
5	22.36	12 74051216	00.63	CLINTON ST LOWVILLE	3380	06	3650	03	3540	00	3480	98	0158	
5	24.46	12 74051222	02.10	RT 177 W LOWVILLE	3170	**	3110	04	3400	01	3540	00	0356	
5	33.06	12 74051243	08.60	CR 14 NUMBER 3 RD	1860	**	1840	05	2250	02	2540	99	0002	
5	34.06	12 74051329	01.00	CR 194 COPENHAGEN	3890	**	3780	03	3370	00	3290	97	0156	
5	35.94	12 74051340	01.88	JEFFERSON CO LINE	3570	**	3540	05	3180	01	3490	99	0003	

New York State Department of Transportation

Traffic Volume Report

County Order	End Mile Point	Count LOC Reference Marker	Section Length	Section End Description	LATEST COUNT		-----PREVIOUS COUNTS-----						Count Station Number	
					EST AADT	YR	EST AADT	YR	EST AADT	YR	EST AADT	YR		
Route NY12 County 045 JEFFERSON Region 07														
6	04.91	12 74051358	04.91	CR 161 TYLERVILLE RD	2940	**	2910	05	3380	04	3380	99	0157	
6	08.02	12 73061048	03.11	CR 156 BURRVILLE	3970	**	3890	04	3500	98	3850	97	0158	
6	09.70	12 73061080	01.68	CR 159 GOTHAM ST	4740	**	4670	04	4590	01	4540	99	0058	
6	10.75	12 73061097	01.05	RT 126	5430	**	5350	04	4840	98	4590	96	0159	
6	11.13	12 73061106	00.38	START RT 3 OLAP	11050	**	10890	04	9610	01	10030	99	0160	
6	11.50	12 73062002	00.37	PARK DR	15070	**	14860	04	14760	01	14400	99	0015	
6	12.55	3 73022032	01.05	END RT 3 OLP START RT 11 OLAPS	14440	**	14140	03	14210	00	14350	98	0013	
6	12.90	3 73022021	00.35	END RT 11 OLAP E MAIN ST	7600	**	7390	02	15520	98	26890	97	0024	
6	13.30	11 73052022	00.40	LERAY ST JCT RT 11 SB	9400	**	9240	04	8680	01	5520	99	0048	
6	13.53	12 73062024	00.23	RT 12E BRADLEY ST	13290	**	13170	05	12380	04	12370	02	0161	
6	14.33	12 73062026	00.80	WATERTOWN N CITY LINE	8320	06	8990	03	7190	00	8170	98	0034	
6	14.70	12 73062034	00.37	ACC RT 81I	8220	**	8080	04	16730	01	8770	99	0232	
6	16.82	12 73063002	02.12	RT 342	6390	**	6280	04	6020	01	5600	99	0233	
6	22.67	12 73063024	05.85	RT 180 GUNN COR	4630	**	4600	05	4590	02	3950	99	0213	
6	27.09	12 73063082	04.42	CR 12 DEPAULVILLE	3710	06	3490	98	2930	97	3050	94	0234	
6	34.28	12 73063126	07.19	RT 12E CLAYTON SPUR 970L	2710	**	2680	04	3110	99	2690	98	0366	
6	39.39	12 73063198	05.11	RT 180 FISHERS LANDING	2890	**	2770	02	3770	99	4060	97	0118	
6	41.40	12 73063249	02.01	ACC RT 81I	3650	06	3760	03	5800	98	3730	97	0235	
6	45.38	12 73063269	03.98	RT 26 ALEX BAY	5950	06	6190	05	6290	04	6250	03	0236 CC	
6	46.09	12 73063308	00.71	SWAN HOLLOW RD	2870	06	2710	05	2940	02	2500	99	0025	
6	48.16	12 73063316	02.07	LOG HILL RD	3080	06	3050	03	3470	98	2470	97	0027	
6	51.53	12 73063337	03.37	ST LAWRENCE CO LN	2160	06	2130	04	2970	99	2200	98	0028	
Route NY12 County 089 ST LAWRENCE Region 07														
7	17.73	12 73063370	17.73	RT 37 SOUTHBOUND	1750	**	1740	05	1600	02	1630	99	0006	
7	17.92	12 75071178	00.19	RT 37NB END RT 12	1680	**	1650	04	2140	99	2320	98	0009	
Route NY12A County 007 BROOME Region 09														
1	00.00		00.00	RT 12 HINMANS COR										
1	00.75	12A91011000	00.75	CR 153 KATTELLVILLE RD	13210	06	12370	03	11960	00	11850	97	0343	
1	00.98	12A91011008	00.23	RT 7 END 12A	17590	06	15760	98	17000	95	16780	92	0342	
Route NY12B County 017 CHENANGO Region 09														
1	00.00		00.00	RT 12										
1	02.95	12B92011000	02.95	TOWN ROAD 34 LEFT	4960	**	4860	05	5710	02	4790	99	0026	
1	04.50	12B92011030	01.55	MADISON CO LINE	4660	**	4570	05	4850	02	4280	99	0160	
Route NY12B County 053 MADISON Region 02														
2	00.76	12B92011045	00.76	EARLVILLE N LN	3930	06	4400	03	3590	00	3920	99	0023	
2	03.70	12B24021008	02.94	CR 77 MIDDLEPORT	5120	06	3740	03	3520	00	3410	97	0229	
2	05.42	12B24021037	01.72	HAMILTON S LN	3650	06	3890	03	3520	99	3650	96	0024	
2	06.47	12B24021055	01.05	CR 87 HAMILTON	6540	06	6580	03	6210	00	6170	97	0006	

New York State Department of Transportation

Traffic Volume Report

County Order	End Mile Point	Count LOC Reference Marker	Section Length	Section End Description	LATEST COUNT		-----PREVIOUS COUNTS-----						Count Station Number	
					EST AADT	YR	EST AADT	YR	EST AADT	YR	EST AADT	YR		
Route NY12B County 053 MADISON Region 02														
2	07.11	12B24021066	00.64	HAMILTON N LN	7580	**	7540	05	7300	02	8210	99	0025	
2	09.56	12B24021072	02.45	RT 46 PECKSPORT	7430	06	7360	03	6970	00	5800	97	0227	
2	12.02	12B24021096	02.46	START 20 26 OLAPS	1500	**	1480	05	1560	02	1270	99	0223	
2	13.27	12B24021120	01.25	CR 83 MADISON	4520	06	5130	96					0172	
2	15.02	20 24091215	01.75	END 20 OLAP	5650	**	5550	04	5050	00	5310	99	0008	
Route NY12B County 065 ONEIDA Region 02														
3	00.59	12B26051001	00.59	END 26 OLAP	3100	**	3050	04	3210	01	3160	98	0030	
3	00.92	12B26031007	00.33	ORISKANY FALLS N LN	3760	**	3720	05	3050	02	3320	99	0065	
3	04.85	12B26031010	03.93	RT 315 DEANSBORO	3310	**	3270	05	3380	02	3110	99	0329	
3	07.86	12B26031049	03.01	RT 233 FRANKLIN SPRINGS	5640	**	5570	04	6120	01	5280	98	0441	
3	08.75	12B26031079	00.89	CR 16 POST ST	5230	06	5600	03	6330	02	6060	99	0312	
3	09.66	12B26031088	00.91	RT 412 COLLEGE ST	6620	06	6700	03	7140	00	6010	99	0001	
3	10.46	12B26031097	00.80	CR 15 BRIMFIELD ST	13600	**	13370	04	13020	01	12180	98	0002	
3	12.06	12B26031105	01.60	START 5B OLAP	13730	**	13490	04	12710	00	12340	97	0316	
3	12.15	12B26031122	00.09	END 5B OLAP	13390	06	15740	03	15170	00	14690	99	0042	
3	14.05	12B26031123	01.90	RT 5 END 12B	9230	06	10380	03	8330	00	9400	97	0319	
Route NY12D County 065 ONEIDA Region 02														
1	00.00		00.00	RT 12 BOONVILLE										
1	00.62	12D26011000	00.62	RT 46 BOONVILLE	6200	**	6140	05	6740	02	6370	96	0335	
1	00.87	12D26011007	00.25	CR 65 W LEYDON AVE	4480	06	4440	03	4800	00	4200	97	0015	
1	02.27	12D26011009	01.40	LEWIS CO LN	2190	**	2150	04	2550	01	2050	98	0371	
Route NY12D County 049 LEWIS Region 07														
2	00.82	12D26011022	00.82	CR 51 WEST ROAD	1340	**	1330	05	1250	02	1370	99	0427	
2	06.97	12D74021009	06.15	RT 26 JCT	1380	06	1410	03	1070	00	1120	98	0428	
2	08.99	12D74021070	02.02	MCALPINE ST	1240	**	1220	04	1340	01	1230	99	0010	
2	09.23	12D74021090	00.24	RT 12 END RT 12D	1980	**	1970	05	1920	02	1950	99	0006	
Route NY12E County 045 JEFFERSON Region 07														
1	00.00		00.00	RT 12										
1	00.50	12E73011000	00.50	VANDUZEE ST	6860	**	6800	05	7110	04	7990	02	0049	
1	00.83	12E73011005	00.33	WATERTOWN N CITY LN	4430	06	4380	03	4850	00	5380	98	0430	
1	03.79	12E73011008	02.96	JCT RT 971H	3710	06	4540	04	3920	01	4450	99	0431	
1	06.06	12E73012030	02.27	CR 53 GAME FARM RD	5870	**	5810	05	5670	04	5730	99	0026	
1	07.78	12E73012053	01.72	RT 180 LIMERICK	4300	06	5200	03	4340	98	3590	97	0212	
1	09.99	12E73012070	02.21	CR 59	4920	**	4820	04	5790	01	5440	99	0433	
1	12.36	12E73012092	02.37	CR 125	4620	**	4570	05	5040	02	5110	97	0365	
1	13.03	12E73012116	00.67	CR 179 CHAUMONT	5190	06	6250	03	4680	99	5690	98	0434	
1	13.83	12E73012123	00.80	CR 8 CHAUMONT	4830	**	4730	04	5500	01	5130	99	0435	
1	18.23	12E73012131	04.40	CR 57	2460	**	2440	05	2800	02	2100	99	0051	

New York State Department of Transportation

Traffic Volume Report

County Order	End Mile Point	Count LOC Reference Marker	Section Length	Section End Description	LATEST COUNT		-----PREVIOUS COUNTS-----						Count Station Number	
					EST AADT	YR	EST AADT	YR	EST AADT	YR	EST AADT	YR		
Route NY12E County 045 JEFFERSON Region 07														
1	24.64	12E73012175	06.41	CR 6 CAPE VINCENT	1360	06	1130	03	1320	00	1530	98	0207	
1	32.89	12E73012239	08.25	CR 9 RD TO ST LAWRENCE	1330	**	1300	04	1660	01	1690	99	0437	
1	37.56	12E73012322	04.67	CR 4 CRYSTAL SPRING RD	1790	**	1770	05	2160	02	1630	99	0438	
1	39.76	12E73012369	02.20	RT 12 CLAYTON END 12E	3880	**	3760	03	4330	98	2940	97	0439	
Route NY12F County 045 JEFFERSON Region 07														
1	00.00		00.00	RT 180 DEXTER										
1	03.25	12F73011000	03.25	ROUTE 971H JCT - PADDY HILL RD	4170	**	4100	04	3760	01	3620	99	0440	
1	05.13	12F73011033	01.88	SALMON RUN MALL ENTRANCE	7930	06	9090	05	8190	02	5980	99	0085	
1	05.29	12F73011051	00.16	ACC RT 81I	15390	06	16240	03	13840	00	15070	98	0441	
1	05.33		00.04	WATERTOWN W CITY LN	16390	**	16160	04	14690	01	13950	98	0035	
1	06.04	12F73011053	00.71	BELLEW ST	16910	06	15940	05	16460	03	15160	01	0082	
1	06.26	12F73012007	00.22	VANDUZEE ST	17410	**	17160	04	16380	01	13820	00	0050	
1	06.73		00.47	CITY CENTER DRIVE	16060	**	15830	04	14610	01	11780	99	0378	
1	06.89		00.16	MASSEY ST END RT 12F	10010	**	9870	04	9300	01	7080	99	0379	
Route NY13 County 015 CHEMUNG Region 06														
1	00.00		00.00	RT 17										
1	01.02	13 62011000	01.02	CR 20 BOWMAN HILL	9050	06	10940	04	10220	01	10070	98	0294	
1	02.78	13 62011011	01.76	RT 223	6500	**	6420	05	7660	02	7180	99	0001	
1	04.75	13 62011029	01.97	CR 15A	8000	06	8820	04	7870	01	6450	97	0021	
1	10.58	13 62011218	05.83	SCHUYLER CO LINE	8020	**	7750	04	7310	01	6530	98	0002	
Route NY13 County 097 SCHUYLER Region 06														
2	01.06	13 62011107	01.06	RT 224	6140	06	7040	03	5450	00	6280	99	0003	
2	02.40	13 63021011	01.34	TOMPKINS CO LINE	6740	06	7320	03	6430	99	5540	96	0004	
Route NY13 County 109 TOMPKINS Region 03														
3	00.20	13 63021024	00.20	CR 135	8820	**	8430	03	7540	00	7190	97	0020	
3	10.67	13 36031003	10.47	START RTS 34 & 96 OLAPS	9030	**	8900	05	9020	02	8500	00	0484	
3	11.17	13 36031109	00.50	RT 327	17600	**	17400	05	17940	01	15250	98	0480	
3	12.24	13 36031114	01.07	RT 13A	16010	**	15650	04	19700	01	16650	98	0477	
3	12.79	13 36031123	00.55	ITHACA S CITY LN	18330	**	17330	01	16620	98	18140	97	0475	
3	14.33	13 36032001	01.54	RT 96B	20840	06	26240	01	22550	98			0004	
3	14.45	13 36032117	00.12	RT 79 EB GREEN ST	30460	**	29770	04	30150	01	26710	98	0003	
3	14.51	13 36032118	00.06	W STATE ST	31830	**	31110	04	33200	01	29580	98	0016	
3	14.57		00.06	RT 79WB SENECA ST									0002	
3	14.65	13 36032119	00.08	END RT 96 OLAP BUFFALO ST	39330	**	38440	04	38020	01	32770	98	0023	
3	16.16	13 36032120	01.51	ITHACA N CITY LINE	31340	06	34440	05	35380	03	32900	02	0576	
3	16.26	13 36033002	00.10	END RT 34 OLAP	32260	06	31760	05	32040	04	32640	03	0029 CC	
3	18.23	13 36033003	01.97	CR122 TRIPHAMMER RD	32740	**	30090	02	28000	99	26650	98	0335	
3	19.07	13 36033022	00.84	CR 121 WARREN RD	24840	**	23790	04	21500	01	21110	98	0013	

New York State Department of Transportation

Traffic Volume Report

County Order	End Mile Point	Count LOC Reference Marker	Section Length	Section End Description	LATEST COUNT		-----PREVIOUS COUNTS-----						Count Station Number
					EST AADT	YR	EST AADT	YR	EST AADT	YR	EST AADT	YR	
Route NY13 County 109 TOMPKINS					Region 03								
3	21.04	13 36033030	01.97	CR 109 HANSHAW RD	15540	**	15200	05	16520	04	14600	01	0035
3	22.34	13 36033050	01.30	START RT 366 OLAP	14280	**	13960	04	13070	01	13030	98	0334
3	23.57	13 36033064	01.23	END RT 366 OLAP	18000	**	17790	05	17460	02	15070	99	0008
3	28.30	13 36033076	04.73	START RT 38 OLAP JCT RT 392	12040	**	11680	04	10610	01	10370	98	0333
3	28.83	13 36033124	00.53	END RT 38 OLAP DRYDEN	14210	**	14000	05	13320	01	13480	97	0010
3	32.41	13 36033129	03.58	CORTLAND CO LINE	11680	06	11080	05	11410	02	8950	99	0433
Route NY13 County 023 CORTLAND					Region 03								
4	03.37	13 32041001	03.37	RT 281	13250	**	13050	05	11310	99	10930	96	0061
4	04.55	13 32041035	01.18	CORTLAND S CITY LN	18510	**	18300	05	11810	02	11940	99	0088
4	05.54	13 32041046	00.99	RT 215	16430	06	14400	04	14980	01	14800	97	0089
4	05.95	13 32042009	00.41	START RTS 11 & 41 OLAPS	16270	**	15900	04	15240	01	14780	97	0092
4	06.26	11 32022011	00.31	RT 222 END RTS 11 & 41 OLAPS	10060	**	9850	04	9240	01	9010	98	0007
4	06.85	13 32042017	00.59	POMEROY ST	10550	06	11620	05	12170	02	12420	99	0016
4	07.02	13 32042023	00.17	ACC RT 81I	18950	**	18360	03	16280	00	15630	97	0017
4	07.42	13 32042025	00.40	CORTLAND N CITY LN	7210	**	6980	03	6700	00	6710	97	0999
4	09.42	13 32042028	02.00	CR 500	4780	**	4730	05	5020	02	5220	99	0389
4	12.17	13 32043021	02.75	CR 108 E HOMER	3800	06	4830	96					0387
4	17.45	13 32043048	05.28	CR 600 TRUXTON	3200	06	2860	96	2800	92			0094
4	17.59	13 32043101	00.14	RT 91 TRUXTON	2730	06	2840	03	2750	00	3500	97	0106
4	22.19	13 32043103	04.60	CR 152B CUYLER	2180	06	2460	03	2000	00	2490	97	0099
4	25.24	13 32043148	03.05	MADISON CO LINE	1970	**	1960	05	1950	02	2110	99	0100
Route NY13 County 053 MADISON					Region 02								
5	00.42	13 32043179	00.42	CR 58 DE RUYTER CRUMB HILL R	2420	06	2350	03	2280	00	2480	97	0208
5	05.61	13 24051004	05.19	START 80 OLAP SHEDS	1370	**	1360	05	1230	02	1460	99	0167
5	09.05	13 24051056	03.44	END 80 OLAP	1720	06	1770	03	1890	00	1660	97	0213
5	15.04	13 24051091	05.99	START 20 OLAP	3150	**	3130	05	3240	02	2900	99	0214
5	15.19	13 24051150	00.15	CR 17 CAZENOVIA E LAKE RD	12040	**	11930	05	10840	02	10540	97	0215
5	15.63	13 24051151	00.44	END 20 OLAP CAZENOVIA	12740	**	12640	05	11790	02	11930	99	0446
5	18.70	13 24051156	03.07	CR 26 BINGLEY	800	06	900	03	810	00	850	97	0140
5	24.07	13 24051187	05.37	CHITTENANGO S VILL LN	830	**	820	05	840	02	920	99	0121
5	24.77	13 24051241	00.70	START 5 OLAP	1720	06	2000	02	1950	99	2080	96	0163
5	25.42	13 24051247	00.65	CR 3 CHITTENANGO LAKEPORT RD	12740	**	12590	04	12050	01	10910	97	0118
5	25.75	5 24091030	00.33	VILLAGE OF CHITTENANGO TOWN OF SULLIVAN	11010	**	10810	03	9860	00	10770	98	0052
5	27.88	5 24091034	02.13	CR 23 QUARRY RD	8200	06	9410	03	8760	00	8350	98	0010
5	31.35	5 24091055	03.47	END 5 OLAP CANASTOTA	9350	**	9300	05	10690	04	9390	00	0117
5	32.88	5 24091090	01.53	RT 90I OVER CANASTOTA	13160	**	12900	04	11980	02	10040	96	0116
5	37.96	13 24051328	05.08	RT 31 SOUTH BAY	4420	06	4630	01	3200	96	3170	93	0002
5	38.63	13 24051379	00.67	ONEIDA CO LINE (MIDDLE OF BRIDGE)	8530	**	8370	04	8520	01	7650	00	0012
Route NY13 County 065 ONEIDA					Region 02								

New York State Department of Transportation

Traffic Volume Report

County Order	End Mile Point	Count LOC Reference Marker	Section Length	Section End Description	LATEST COUNT		-----PREVIOUS COUNTS-----						Count Station Number	
					EST AADT	YR	EST AADT	YR	EST AADT	YR	EST AADT	YR		
Route NY13 County 065 ONEIDA Region 02														
6	00.99	13 24051386	00.99	CR 86	7410	**	7270	04	6190	01	7210	98	0106	
6	02.35	13 26061008	01.36	BRIDGE OVER CANAL	6290	**	6110	03	7290	00	5800	97	0426	
6	03.66	13 26061022	01.31	CR 80 MC CLANTHAN RD	6970	**	6840	04	6390	01	5930	97	0117	
6	04.93	13 26061035	01.27	START 49 OLAP	5080	**	4990	04	5180	02	5420	99	0417	
6	06.38	13 26061048	01.45	END 49 OLAP VIENNA	4670	**	4620	04	4720	03	4330	00	0463	
6	08.97	13 26061063	02.59	CR 69 MC CONNELLSVILLE	5020	**	4920	04	4950	01	5070	99	0415	
6	13.42	13 26061088	04.45	CAMDEN S LN	5850	**	5790	05	5860	02	5700	99	0069	
6	14.13	13 26061132	00.71	START 69 OLAP CAMDEN	7170	06	7460	03	7540	00	6460	97	0413	
6	14.23	13 26061139	00.10	END 69 OLAP CAMDEN	8630	06	9420	03	8270	00	8320	99	0411	
6	15.22	13 26061140	00.99	MILL ST CAMDEN VILLAGE LINE	6510	**	6430	04	6330	01	6730	99	0070	
6	21.53	13 26061150	06.31	OSWEGO CO LN	2310	06	2480	03	2550	00	2420	97	0031	
Route NY13 County 075 OSWEGO Region 03														
7	02.46	13 26061214	02.46	RT 183 WILLIAMSTOWN	1710	**	1700	05	2000	02	2060	00	0365	
7	05.60	13 34071022	03.14	RT 104	2080	**	2050	03	2100	00	1930	97	0238	
7	10.98	13 34071054	05.38	CR 22 ALTMAR	1510	**	1500	05	2000	00	1790	97	0237	
7	13.22	13 34071108	02.24	CR 48 PINEVILLE	1750	**	1730	04	3890	01	2190	98	0236	
7	17.58	13 34071130	04.36	ACC RT 811	1990	**	1970	04	5570	01	2430	98	0269	
7	18.35	13 34071174	00.77	RT 11	9780	**	9730	05	11100	01	8690	00	0367	
7	21.51	13 34071181	03.16	RT 3 END RT 13	2520	06	2380	03	2770	02	2960	00	0268	
Route NY13A County 109 TOMPKINS Region 03														
1	00.00		00.00	RTS 13 & 34 & 96										
1	00.60	13A36011000	00.60	CR 137	3810	**	3580	00	3180	97			0476	
1	01.15	13A36011006	00.55	ITHACA S CITY LN	6580	**	6440	04	4500	01	3290	98	0030	
1	02.08	13A36011011	00.93	RTS 79 & 96 END RT 1	5360	**	5300	05	4580	00	3230	97	0470	
Route NY14 County 015 CHEMUNG Region 06														
1	00.00		00.00	PENN STATE LINE										
1	02.07	14 62011000	02.07	ASHLAND/SOUTHPORT TL	3500	06	3630	05	3820	04	4170	03	0204 CC	
1	04.47	14 62011021	02.40	NY 328	4410	06	4710	01	5030	98	4770	95	0205	
1	05.26		00.79	NY427 CEDAR ST	5410	**	5350	05	13840	99	13410	96	0005	
1	06.45	14 62011046	01.19	W MILLER ST	9960	**	9840	05	11400	02	4140	99	0908	
1	07.01	14 62012002	00.56	PENNSYLVANIA AV	10910	**	10770	05	8980	02			0909	
1	07.43	14 62012007	00.42	NY352 EB WATER ST	12310	06	14420	03	13070	00	10230	97	0903	
1	07.62	328 62012011	00.19	NY352 WB CHURCH ST	15340	**	14970	04	13660	01	12560	98	0904	
1	08.33	328 62012013	00.71	WASHINGTON AVE	16690	**	16090	03	13920	00	13670	97	0905	
1	09.12	328 62012021	00.79	E WOODLAWN AV	13700	**	13370	04	11420	01	11360	98	0906	
1	09.44	328 62012029	00.32	COLLEGE AVE									0004	
1	10.14	328 62012032	00.70	ELMIRA N CITY LN	16500	**	16290	05	10580	02	12580	99	0030	
1	11.00	328 62012038	00.86	OAKWOOD	14530	**	14170	04	12050	01	13240	98	0155	
1	13.07	328 62013009	02.07	CHEMUNG ST	23130	**	22280	03	21250	00	20970	99	0235	

New York State Department of Transportation

Traffic Volume Report

County Order	End Mile Point	Count LOC Reference Marker	Section Length	Section End Description	LATEST COUNT		-----PREVIOUS COUNTS-----						Count Station Number	
					EST AADT	YR	EST AADT	YR	EST AADT	YR	EST AADT	YR		
Route NY14 County 015 CHEMUNG Region 06														
1	13.33	14 62013059	00.26	CR 64 ACC RT 17	28730	**	28370	05	27940	02	27330	99	0236	
1	14.78	14 62013061	01.45	OLD RT 14 CR 67	13340	**	13180	05	12670	02	14160	99	0011	
1	15.34	14 62013075	00.56	CR 21	14470	**	14110	04	11830	01	14600	98	0027	
1	18.44	14 62013081	03.10	CR 59	10590	**	10200	03	11040	00	10950	99	0016	
1	19.84	14 62013112	01.40	JOHNSON HOLLOW CR 12	7990	06	7220	04	7230	01	7260	98	0018	
1	22.86	14 62013126	03.02	SCHUYLER CO LN	6160	**	6010	04	7960	01	5980	98	0022	
Route NY14 County 097 SCHUYLER Region 06														
2	03.25	14 62013157	03.25	TOWN MONTOUR VILLAGE OF MONTOUR FALLS	6060	06	5710	04	5400	01	5630	98	0012	
2	04.36	14 63021033	01.11	RT 224 MONTOUR FALLS	6840	06	7470	03	6700	00	7340	97	0013	
2	06.55	14 63021044	02.19	START 414 OLAP	10980	**	10790	05	11300	02	8470	99	0014	
2	06.83	14 63021066	00.28	RT 329 WATKINS GLEN	13280	**	12830	04	13440	03	11340	01	0015	
2	07.20	14 63021068	00.37	RT 409 END 414 OLAP	11600	**	11400	05	12880	99	11470	96	0189	
2	10.46	14 63021072	03.26	RT 14A OVER	6290	06	7000	03	5750	00	5330	97	0016	
2	13.37	14 63021106	02.91	YATES CO LINE	4830	**	4670	04	4300	01	2470	98	0001	
Route NY14 County 123 YATES Region 06														
3	00.69	14 63021133	00.69	CR 46 ROCK STREAM STA	3590	06	3930	03	2710	00	2290	97	0017	
3	09.60	14 66031007	08.91	CR 36 RD TO HIMROD	2740	06	2500	05	3110	02	2730	99	0315	
3	15.98	14 66031098	06.38	RT 54 DRESDEN	3520	**	3350	03	2580	00	2360	97	0018	
3	22.00	14 66031161	06.02	YATES COUNTY TOWN OF BENTON	3950	06	3550	03	2780	00	3130	97	0216	
Route NY14 County 069 ONTARIO Region 04														
4	01.25	14 66031221	01.25	REED RD	5640	06	4830	03	4170	00	3750	97	0720	
4	05.24	14 44041013	03.99	GENEVA S CITY LN	5430	06	4690	05	4930	02	4980	99	0014	
4	06.24	14 44041052	01.00	JAY ST	6430	**	6350	05	9770	01	6450	95	0024	
4	06.76	14 44042010	00.52	RTS 5 20 IS UNDER WITH CONN	8510	**	8400	05	7400	02	7570	98	0729	
4	07.03	14 44042015	00.27	E WASHINGTON ST	6840	**	6750	05	4730	04	7030	03	0028	
4	07.94	14 44042018	00.91	NORTH ST	9080	**	8970	05	12430	02	12420	99	0715	
4	08.32	14 44042026	00.38	GATES AVE	10100	**	9970	05	7570	03	7490	00	0031	
4	08.49	14 44042030	00.17	GENEVA N CITY LN	7710	**	7610	05	10820	02	8010	99	0030	
4	09.08	14 44043001	00.59	GAMBEE RD	8470	**	8370	05	3870	04	4420	03	0711	
4	12.89	14 44043007	03.81	RT 96 W JUNIUS	8900	06	6400	97	6240	94	6300	92	0026	
4	13.45	14 44043045	00.56	RT 90I IS OVER WITH CONN	12420	06	12120	04	12510	01	11430	98	0252	
4	17.55	14 44043050	04.10	WAYNE CO LINE	5100	06	2710	05	4200	04	2480	03	0253	
Route NY14 County 117 WAYNE Region 04														
5	03.24	14 44043090	03.24	RT 31 LYONS	6690	06	4800	05	4800	02	3850	99	0505	
5	03.50	14 37051034	00.26	CANAL ST	10100	**	9870	04	11900	01	10380	98	0506	
5	13.60	14 37051036	10.10	RT 104	3970	06	3120	00	3570	99	2630	96	0507	
5	14.04	14 37051138	00.44	CR 143	1870	**	1800	04	2370	01	2080	00	0003	
5	14.12	14 37051142	00.08	CR 143	3780	06	3220	05	5020	02	4560	99	0008	

New York State Department of Transportation

Traffic Volume Report

County Order	End Mile Point	Count LOC Reference Marker	Section Length	Section End Description	LATEST COUNT		-----PREVIOUS COUNTS-----						Count Station Number	
					EST AADT	YR	EST AADT	YR	EST AADT	YR	EST AADT	YR		
			Route NY14	County 117	WAYNE	Region 04								
5	19.46	14 37051143	05.34	SODUS POINT - END RT 14		1810 06	1620 03	1480 00	1640 97	0522				
			Route NY14A	County 097	SCHUYLER	Region 06								
1	00.00		00.00	START 14A										
1	02.23	14A63011000	02.23	CR 29		2330 06	2340 05	2250 02	2390 99	0269				
1	04.32	14A63011020	02.09	SCHUYLER/YATES CL 1ST TIME						0017				
			Route NY14A	County 123	YATES	Region 06								
2	00.41	14A63011041	00.41	YATES CO TOWN OF STARKEY SCHUYLER CO LINE		1640 **	1620 04	1500 01	1680 98	0010				
			Route NY14A	County 097	SCHUYLER	Region 06								
3	00.44	14A66021004	00.44	RT 226		1780 **	1770 05	1820 02	2270 99	0002				
3	00.62	14A63031005	00.18	SCHUYLER/YATES CL 2ND TIME		2150 **	2120 04	1940 01	2270 98	0007				
			Route NY14A	County 123	YATES	Region 06								
4	04.13	14A63031007	04.13	CR 40 SENECA ST		2490 06	2580 03	2590 00	2270 98	0270				
4	04.32	14A66041041	00.19	CR 5 WATER ST DUNDEE		5250 **	5170 04	5080 01	5400 98	0001				
4	05.70	14A66041043	01.38	RT 230		4310 06	5700 03	4290 00	4680 97	0314				
4	09.67	14A66041058	03.97	TOWN OF BARRINGTON & TOWN OF MILO		3150 **	3100 04	2960 01	2940 98	0273				
4	13.61	14A66041101	03.94	OLD RT 14A		4120 06	3900 03	3930 00	3330 97	0274				
4	15.30	14A66041142	01.69	RT 54 PENN YAN OVER LAP STARTS		4140 **	4080 04	4290 01	4060 98	0006				
4	15.55	14A66041159	00.25	RT 54A JCT RT 54 OVERLAP ENDS		14470 06	15780 05	11750 01	12370 00	0005				
4	16.25	14A66041161	00.70	RT 364		9330 06	9570 03	10570 99	9060 96	0004				
4	19.60	14A66041168	03.35	CR 14		5540 **	5340 04	5630 01	6230 00	0011				
4	22.81	14A66041202	03.21	ONTARIO CO LINE		5130 **	4940 04	5580 01	4600 98	0008				
			Route NY14A	County 069	ONTARIO	Region 04								
5	01.90	14A66041233	01.90	CR 5 HALL		4180 **	4110 05	3590 02	4100 99	0032				
5	04.73	14A44051019	02.83	START RT 245 OLAP		3130 06	3390 03	2370 00	1960 96	0480				
5	07.83	14A44051048	03.10	RTS 5 & 20 END 245 OLAP & RT 14A		3870 **	3800 05	3960 02	4080 99	0250				
			Route US15	County 101	STEUBEN	Region 06								
1	00.00		00.00	PENN STATE LN										
1	06.34	15 64011000	06.34	PRESHO CR 5		10220 **	9880 04	13810 01	10570 98	0204				
1	08.12	15 64011065	01.78	RT 417 UNDER WITH CONNECTIONS		11370 06	11440 05	11690 04	11680 03	0180 CC				
1	11.93	15 64011082	03.81	GANG MILLS UNDER		18220 06	19930 02	16600 99	15450 96	0082				
1	12.59	15 64011120	00.66	END RT 15U VILLAGE OF PAINTED POST		40060 **	37680 02	39930 01	35740 99	0020 CC				
			Route NY15	County 101	STEUBEN	Region 06								
1	00.00		00.00	RT 21 OLAP STEUBEN CO LN										
1	00.16	15 64011544	00.16	JCT RT 415		5060 06	4850 02	4990 00	4430 97	0104				
1	01.28	15 64011644	01.12	TWN WAYLAND & VILLAGE WAYLAND		5520 **	5410 05	5980 02	6860 99	0030				
1	01.86	15 64011557	00.58	END RT 21 OLAP JCT RT 63		6140 06	5990 03	7350 00	5990 97	0033				
1	02.66	15 64011563	00.80	LIVINGSTON CO LN		4620 06	3640 03	2710 00	2720 97	0058				
			Route NY15	County 051	LIVINGSTON	Region 04								

New York State Department of Transportation

Traffic Volume Report

County Order	End Mile Point	Count LOC Reference Marker	Section Length	Section End Description	LATEST COUNT		-----PREVIOUS COUNTS-----						Count Station Number	
					EST AADT	YR	EST AADT	YR	EST AADT	YR	EST AADT	YR		
Route NY15 County 051 LIVINGSTON Region 04														
2	04.20	15 64011571	04.20	RT 15A SPRINGWATER	3420	**	3360	05	3700	02	3550	99	0005	
2	05.74	15 42021042	01.54	CR 38 LIBERTY POLE RD	1160	06	1240	05	1900	02	1250	98	0006	
2	11.72	15 42021058	05.98	CR 71 CONESUS	1390	06	1410	00	1340	97	1260	94	0028	
2	19.29	15 42021118	07.57	START RT 20A OLAP LIVONIA	3320	**	3210	04	3340	01	3470	98	0029	
2	21.48	15 42021194	02.19	END RT 20A OLAP LAKEVILLE	9830	06	10320	02	8980	00	8140	95	0262	
2	22.83	15 42021216	01.35	RT 256	5990	**	5790	04	6260	01	5440	98	0030	
2	23.80	15 42021230	00.97	ACC RT 390I EXIT 9	11070	06	10600	05	12280	02	10370	00	0046	
2	26.67	15 42021240	02.87	RTS 5 & 20 E AVON	4430	06	4330	05	5930	02	4850	00	0027	
2	28.84	15 42021268	02.17	MONROE CO LINE	3250	06	3130	05	4330	02	4560	99	0031	
Route NY15 County 055 MONROE Region 04														
3	00.52	15 42021288	00.52	CR 63 HONEOYE FALLS RD	3720	**	3590	04	5490	01	4120	98	0735	
3	04.70	15 43031006	04.18	RT 251 MANN'S COR	3570	06	4390	05	5710	02	3450	99	0032	
3	04.93	15 43031048	00.23	RT 390I IS UNDER WITH CONN	12190	06	12360	03	12180	00	10800	97	0034	
3	06.21	15 43031050	01.28	MARTIN RD	4950	06	5360	04	6010	01	5380	00	0759	
3	07.35	15 43031063	01.14	WEST HENRIETTA	6360	06	8530	05	6060	01	5260	98	0033	
3	07.77	15 43031075	00.42	START 253 OLAP THURWAY PK DR									0202	
3	08.72	15 43031079	00.95	END 253 OLAP	21340	06	20540	03	16840	00	14410	97	0035	
3	09.32	15 43031088	00.60	CALKINS RD	16900	06	15900	03	12910	00	12210	96	0771	
3	10.85	15 43031094	01.53	RT 252	28060	**	27730	05	25660	02	20550	98	0036	
3	11.30	15 43031109	00.45	TOWN LINE RD	31620	06	32150	03	28920	96	24820	92	0037	
3	12.03	15 43031114	00.73	CRITTENDEN RD	34520	**	32820	02	33860	98	29740	94	0775	
3	12.57	15 43031121	00.54	ACC RT 390I	33400	**	32980	05	32780	97	29790	95	0165	
3	12.64		00.07	ROCHESTER S CITY LN	24090	**	23780	05	21860	02	22940	99	0031	
3	13.29	15 43031127	00.65	RT 15A	18890	**	18410	04	19730	01	19500	98	0038	
3	13.53	15 43032006	00.24	ELMWOOD AVE	25400	**	24760	04	23700	01	24910	97	0039	
3	13.97	15 43032008	00.44	HIGHLAND AVE	19220	**	18980	05	21290	01	20110	97	0138	
3	14.76	15 43032013	00.79	FORD ST	19830	**	19330	04	19090	01	19660	97	0139	
3	14.98	15 43032020	00.22	AVERILL AVE	18170	**	17960	05	14800	01	16340	98	0140	
3	15.49	15 43032022	00.51	CLINTON AVE	15070	**	14720	04	10030	01	12290	96	0040	
3	15.77	15 43032027	00.28	RT 31 END RT 15	23640	06	28870	03	22100	98	10870	94	0340	
Route NY15A County 051 LIVINGSTON Region 04														
1	00.00		00.00	RT 15 SPRINGWATER										
1	02.42	15A42011000	02.42	ONTARIO CO LINE	2650	06	2140	00	2190	97	1890	94	0481	
Route NY15A County 069 ONTARIO Region 04														
2	06.48	15A42011024	06.48	LIVINGSTON CO LN 2ND TIME	2910	**	2810	04	2560	01	1950	95	0482	
Route NY15A County 051 LIVINGSTON Region 04														
3	01.91	15A44021066	01.91	START 20A OLAP HEMLOCK	3770	06	2920	05	3010	02	2760	99	0483	
3	03.96	15A42031019	02.05	END 20A OLAP	3980	**	3850	04	4300	01	4330	98	0484	

New York State Department of Transportation

Traffic Volume Report

County Order	End Mile Point	Count LOC Reference Marker	Section Length	Section End Description	LATEST COUNT		-----PREVIOUS COUNTS-----						Count Station Number
					EST AADT	YR	EST AADT	YR	EST AADT	YR	EST AADT	YR	
Route NY15A County 051 LIVINGSTON					Region 04								
3	09.88	15A42031040	05.92	RTS 5 20 LIMA	5070	06	5260	03	4940	00	4480	98	0485
3	12.58	15A42031099	02.70	MONROE CO LINE	7130	06	7320	05	7430	03	8840	01	0486
Route NY15A County 055 MONROE					Region 04								
4	00.21	15A42031125	00.21	CR 63 HONEOYE FALLS RD	8170	**	8030	05	6250	02	6700	97	0739
4	03.47	15A43041003	03.26	PHELPS RD CR 76	8600	**	8310	04	7480	01	8180	98	0487
4	04.17	15A43041035	00.70	WEST RUSH RD	8310	**	8030	04	9040	00	7920	97	0754
4	04.56	15A43041042	00.39	RT 251	9530	**	9210	04	16060	01	10740	98	0041
4	06.17	15A43041046	01.61	TOWN LINE RD CR 67	3800	06	4520	03	3990	00	4060	97	0757
4	09.25	15A43041062	03.08	RT 253 HENRIETTA	10960	**	10830	05	10030	02	6350	99	0175
4	09.95	15A43041093	00.70	CALKINS RD	17840	**	17430	04	17240	01	16420	98	0489
4	11.02	15A43041100	01.07	ACC RT 390I	22610	**	22350	05	22040	01	19640	96	0216
4	11.24	15A43041111	00.22	RT 252	23840	**	23290	04	24580	01	21470	98	0490
4	11.89	15A43041114	00.65	TOWNLINE RD CR 85	23980	**	23700	05	26910	02	27060	97	0089
4	12.70	15A43041120	00.81	ACC RT 390I	33100	**	32340	04	26740	01	25700	97	0166
4	12.95	15A43041128	00.25	ROCHESTER S CITY LN	28320	**	27670	04	22850	01	26910	96	0774
4	13.25	15A43041130	00.30	WESTFALL RD	26790	06	32110	03	28950	00	27910	97	0491
4	13.39	15A43042003	00.14	SOUTH AVE	23070	**	22550	04	26060	01	23390	98	0124
4	13.71	15A43042005	00.32	RT 15 END 15A	10140	**	9910	04	11900	01	8340	96	0492
Route NY16 County 009 CATTARAUGUS					Region 05								
1	00.00		00.00	PENN STATE LINE									
1	05.47	16 51011000	05.47	CR 29 BARNUM RD	1670	**	1660	05	1860	02	1700	99	0509
1	07.47	16 51011057	02.00	OLEAN S CITY LINE	3940	**	3840	04	3150	01	3220	97	0006
1	08.69	16 51012002	01.22	RT 417 STATE ST	5560	**	5530	04	5130	03	5560	01	0510
1	10.13	16 51012014	01.44	ACC RT 86I S.T.E.	10990	06	13530	03	11920	02	10790	99	0022
1	10.47	16 51012028	00.34	OLEAN N CITY LN	8370	**	8320	04	6970	01	8600	97	0036
1	16.20	16 51012030	05.73	JCT RT 86I S.T.E. HINSDALE	6610	**	6530	05	6220	02	6710	99	0023
1	16.46	16 51013058	00.26	RT 446 MAPLEHURST	7020	**	6960	04	6620	01	5750	98	0037
1	28.30	16 51013060	11.84	START 98 OLAP CADIZ	4580	**	4550	04	4250	01	3880	97	0214
1	31.46	16 51013179	03.16	END 98 OLAP	5950	**	5900	04	7420	01	6380	98	0040
1	35.07	16 51013211	03.61	RT 242	5420	**	5370	04	6100	03	5970	01	0041
1	41.07	16 51013247	06.00	CR 20 & CR 73 MILL & CHURCH STS	6780	**	6730	04	7100	01	6650	97	0212
1	44.06	16 51013307	02.99	START 39 OLAP YORKSHIRE	10010	06	10350	05	10370	04	10610	03	0044 CC
1	44.31	16 51013337	00.25	ERIE CO LINE	13240	06	17940	03	17590	02	15270	01	0005
Route NY16 County 029 ERIE					Region 05								
2	00.55	16 53021003	00.55	END 39 OLAP	14140	**	14030	04	16410	02	14250	01	0042
2	02.36	16 53021008	01.81	CR 224 CHAFFEE	9970	**	9930	05	10200	02	9470	99	0043
2	07.87	16 53021026	05.51	CR 7 SAVAGE RD	7910	06	8540	04	9430	01	9800	98	0059
2	13.33	16 53021081	05.46	CR 61 S WALES	10860	**	10810	05	12430	02	11530	99	0063
2	14.12	16 53021136	00.79	START RT 400 OLAP	12390	**	12290	04	13090	01	12580	97	0064

New York State Department of Transportation

Traffic Volume Report

County Order	End Mile Point	Count LOC Reference Marker	Section Length	Section End Description	LATEST COUNT		-----PREVIOUS COUNTS-----						Count Station Number
					EST AADT	YR	EST AADT	YR	EST AADT	YR	EST AADT	YR	
Route NY16 County 029 ERIE Region 05													
2	16.11	400 53011003	01.99	END 400 OLAP	8770	**	8700	04	10370	02	10620	01	0233
2	17.55	16 53021164	01.44	TN AURORA VILL E AURORA & CR 112 SOUTH ST	6310	06	6010	04	6700	03	7520	02	0065
2	18.05	16 53021177	00.50	START 78 20A OLAPS	6430	**	6410	05	7150	02	7010	00	0045
2	19.11	16 53021182	01.06	END 20A OLAP E AURORA	15290	06	17610	03	16810	01	16100	98	0203
2	22.16	16 53021194	03.05	JAMISON RD	6410	06	6990	03	6570	02	6430	00	0202
2	24.65	16 53021224	02.49	RT 20 END 78 OLAP T OF ELMA AND T OF W SENECA	8370	**	8340	05	10180	02	7520	99	0048
2	25.58	16 53021249	00.93	CR 215 SENECA ST	6470	**	6450	05	6400	02	6320	99	0049
2	28.04	16 53021259	02.46	RT 277 UNION RD	8400	**	8340	04	7440	01	6750	99	0050
2	29.40	16 53021284	01.36	ACC RTS 90I 400 RT 953C	8130	**	8100	05	8940	02	9350	98	0136
2	29.75	16 53021297	00.35	RT 240 HARLEM RD	19030	**	18970	05	19190	02	18290	99	0051
2	30.25	16 53021301	00.50	BUFFALO E CITY LN	16480	**	16330	05	16780	02	15270	00	0052
2	32.13	16 53021306	01.88	JCT RT 62 SO PARK AVE	11730	**	11510	04	14500	01	12920	97	0054
2	32.38	16 53022019	00.25	RT 190I IS OVER WITH WB CONN	16420	**	16360	05	15500	02	17270	99	0055
2	33.56	16 53022022	01.18	START SWAN/SENECA ST COUPLET	6580	06	8920	01	9410	95			0146
2	34.88	16 53022034	01.32	RT 5 BUFFALO END 16	3430	06	2660	04	2590	03			0056
Route NY17 County 013 CHAUTAUQUA Region 05													
1	00.00		00.00	PENN STATE LINE START I86 OLAP									
1	01.03		01.03	RT 426	9730	06	9460	05	8750	04	8020	03	0076 CC
1	09.17		08.14	ACC RT 76	8270	**	8040	05	6850	02	6730	99	0047
1	15.34		06.17	EXIT 7 CR 33 PANAMA STEDMAN RD	9220	**	8730	04	7980	02	7350	99	0048
1	18.86		03.52	ACC RT 394	7400	**	7010	04	7920	03	7690	99	0049
1	20.22		01.36	ACC RT 430	12540	**	11980	04	14470	03	11270	01	0031
1	20.29		00.07	ACC STE RMPS TO 430 & 954J WB	11110	**	10860	05	10950	02	13330	99	0051
1	26.23		05.94	ACC STRUNK RD	12120	**	11580	04	10400	01	7300	94	0075
1	28.00		01.77	ACC RT 60	9730	**	9300	04	11030	01	8080	97	0050
1	30.69		02.69	ACC RT 394	12920	**	12080	03	10450	01	10700	97	0070
1	36.04		05.35	ACC RT 62	12220	**	11680	04	11530	01	9690	97	0071
1	37.86		01.82	CATTARAUGUS CO LINE	11430	06	12170	05	11920	04	11250	03	0072
Route NY17 County 009 CATTARAUGUS Region 05													
2	01.47		01.47	ACC SCHOOL HOUSE RD RT 953A	11430	06	12170	05	11920	04	11250	03	0073 CC
2	03.52		02.05	ACC RT 394 RANDOLPH RT 952M	12020	**	11690	05	11580	02	8680	92	0074
2	10.02		06.50	ACC RT 394 STEAMBURG	9330	06	7800	03	8900	01	8200	94	0075
2	12.75		02.73	RT 280 PERIMETER RD	10180	**	9900	05	8220	02	8150	99	0076
2	16.57		03.82	ACC ALLEGANY STATE PK	9980	**	9710	05	8600	02	7400	98	0014
2	20.28		03.71	ACC RT 417	11880	**	11250	04	8520	99	7510	98	0079
2	22.59		02.31	START RT 219 OLAP PARKWAY DR RT 951M UNDER	13120	**	12540	04	8140	01	10810	99	0024
2	29.66		07.07	END RT 219 OLAP	11720	**	11100	04	9930	01	7760	97	0017
2	36.21		06.55	JCT RT 952W	13620	**	12890	04	10630	01	9680	97	0054
2	39.41		03.20	BUFFALO ST CONN RT 954E	11860	**	11590	05	11310	02	12990	99	0046

New York State Department of Transportation

Traffic Volume Report

County Order	End Mile Point	Count LOC Reference Marker	Section Length	Section End Description	LATEST COUNT		-----PREVIOUS COUNTS-----						Count Station Number
					EST AADT	YR	EST AADT	YR	EST AADT	YR	EST AADT	YR	
Route NY17 County 009 CATTARAUGUS Region 05													
2	40.91		01.50	ACC RT 16	13340	**	13040	05	10730	02	7900	97	0047
2	46.83		05.92	ACC RT 16	10890	**	10310	04	10950	01	8490	98	0048
2	51.80		04.97	ALLEGANY CO LINE	9200	**	8710	04	8930	03	9190	02	0049 CC
Route NY17 County 003 ALLEGANY Region 06													
3	01.69		01.69	EXIT 28 RT 305 CUBA	9130	**	8710	04	8930	03	9190	02	0021
3	09.06		07.37	EXIT 29 RT 275 FRIENDSHIP	10040	**	8950	01	6450	98	6510	95	0022
3	14.79		05.73	EXIT 30 RT 19 BELVIDERE	6970	06	8740	01	5940	98	5580	97	0023
3	18.89		04.10	EXIT 31 ANGELICA	6500	06	5880	03	6120	00	5720	99	0024
3	26.12		07.23	EXIT 32 WEST ALMOND	6120	**	5840	04	6160	01	5450	98	0025
3	33.77		07.65	EXIT 33 ALMOND	6410	**	6110	04	8250	01	5260	98	0026
3	34.32		00.55	STEUBEN CO LINE	7220	06	6880	05	7070	04	7550	03	0027 CC
Route NY17 County 101 STEUBEN Region 06													
4	04.11		04.11	EXIT 34 RT 36 HORNELL	7220	06	6880	05	6670	04	7550	03	0006
4	13.79		09.68	EXIT 35 HOWARD	7560	**	7050	03	7220	99	6370	98	0009
4	20.97		07.18	EXIT 36 RT 390I	8170	**	7790	04	8010	01	7690	00	0015
4	22.08		01.11	EXIT 37 RT 53 KANONA	24870	**	23720	04	21400	01	17600	98	0018
4	25.29		03.21	EXIT 38 RTS 54 & 415 BATH	24070	**	21460	01	17320	98	19060	97	0021
4	28.40		03.11	EXIT 39 RT 960U SALUBRIA	17550	**	16680	03	20480	00	16390	98	0022
4	32.19		03.79	EXIT 40 RT 226 SAVONA	24990	**	24390	05	18930	02	23170	99	0023
4	36.92		04.73	EXIT 41 CAMPBELL	24400	06	23000	04	28140	01	20290	98	0024
4	40.96		04.04	EXIT 42 RT 415 COOPERS PLAINS	25600	**	24410	04	21220	00	22240	98	0025
4	43.23		02.27	EXIT 43 RT 415	25340	06	26080	05	25960	04	25610	03	0029 CC
4	44.36		01.13	EXIT 44 RT 15U PAINTED POST	31930	**	29380	01	28700	00	29420	99	0031
4	44.74		00.38	EXIT 45	49570	**	47120	03	41910	00	36640	98	0107
4	47.21		02.47	RTE 414 UNDER	22960	06	25980	05	26460	04	26160	03	0182 CC
4	49.92		02.71	RT 961Q OVER WITH CONN	27580	**	27110	05	28680	02	25180	99	0905
4	52.29		02.37	EXIT 48 RT 352 WITH CONN	27140	**	25880	04	34020	01	27970	98	0055
4	53.23	17 64043143	00.94	CHEMUNG CO LINE	29230	06	24460	03	29350	00	26700	98	0050
Route NY17 County 015 CHEMUNG Region 06													
5	01.34	17 64043151	01.34	EXIT 49 BIG FLATS OVER	29230	06	33110	03	29350	00	26700	98	0057
5	04.79	17 62051014	03.45	EXIT 51 CR 35	30140	**	29620	05	30950	02	29020	99	0051
5	06.84	17 62051049	02.05	EXIT 52 RT 14 HORSEHEADS END I86 OLAP	29790	06	29280	03	31150	99	28710	98	0052
5	08.14	17 62051068	01.30	OLD RT 13 HORSEHEADS	38140	**	35890	02	32550	99	27970	98	0053
5	08.51	14 62013046	00.37	EXIT 54 RT 13	27950	**	26690	03	27680	00	24620	98	0010
5	12.69	14 62013042	04.18	EXIT 56 RT 352 CHURCH ST	21170	06	22940	01	24590	98	24910	97	0006
5	13.12	14 62013000	00.43	EXIT 57 WATER ST	20310	**	19390	03	21960	99	21600	98	0144
5	18.47	17 62051131	05.35	CR 8 LOWMAN	21780	06	24600	01	16910	97	17370	94	0055
5	23.75	17 62051185	05.28	EXIT 59 RT 427 CHEMUNG	21020	**	20320	04	23990	01	17100	00	0056
5	26.01	17 62051239	02.26	EXIT 59A	25620	**	23570	01	18010	98	16670	97	0058

New York State Department of Transportation

Traffic Volume Report

County Order	End Mile Point	Count LOC Reference Marker	Section Length	Section End Description	LATEST COUNT		-----PREVIOUS COUNTS-----						Count Station Number
					EST AADT	YR	EST AADT	YR	EST AADT	YR	EST AADT	YR	
Route NY17 County 015 CHEMUNG					Region 06								
5	27.48	17 62051360	01.47	TIOGA CO LINE	20830	06	22560	05	18780	03	18820	02	0008
Route NY17 County 107 TIOGA					Region 06								
6	00.50	17 62051374	00.50	EXIT 60 US 220 WAVERLY OVER	20830	06	22560	05	18780	03	18820	02	0312
6	01.75	17 65062003	01.25	EXIT 61 RT 34 WAVERLY	17460	**	17030	04	18980	01	16140	98	0059
6	09.84	17 65063005	08.09	EXIT 62 RT 282 NICHOLS	18210	06	16360	05	16470	04	15980	03	0313 CC
6	14.57	17 65063084	04.73	EXIT 63 STAUNTON HILL RD	17260	06	16670	04	14990	01	15430	98	0062
6	18.98	17 65063132	04.41	EXIT 64 OWEGO INTER 96 OVER	18930	06	16950	05	17760	01	17350	98	0003
6	20.81	17 65063176	01.83	EXIT 65 ACC RT 17C	20110	06	22110	04	18170	01	18080	98	0064
6	26.30	17 65063194	05.49	EXIT 66 APPALACHIN INTER TO RT 434	27660	06	24250	04	18790	00	21070	97	0063
6	28.56	17 65063250	02.26	BROOME CO LINE	32410	**	31610	04	27380	02	28560	01	0065
Route NY17 County 007 BROOME					Region 09								
7	03.75	17 65063272	03.75	EXIT 67 RT 26	32330	**	31050	04	27380	02	28560	01	0089
7	04.75	17 91071038	01.00	EXIT 68 OLD VESTAL RD	53790	06	36310	01	35930	94			0119
7	06.11	17 91071049	01.36	EXIT 69 RT 17C EB RAMP TO WEST OVER	53240	**	51120	04	44950	02	38630	01	0106
7	07.36	17 91071062	01.25	EXIT 70N RT 17C WB RAMP	45620	**	44700	05	40270	99	33790	96	0094
7	08.18	17 91071075	00.82	EXIT 70 RT 201 OVER	63690	**	62400	05	55220	99	57990	98	0095
7	09.38	17 91071083	01.20	EXIT 71 CR 69 AIRPORT RD	79330	**	76190	04	69560	98			0102
7	11.53	17 91071094	02.15	FRONT ST ACC RT 11 UNDER	70170	06	72220	05	73740	04	73750	03	0104 CC
7	11.66	17 91072017	00.13	START 81I OLAP	73370	**	70460	04	56810	96			0105
7	12.14	17 91072018	00.48	RT 7 UNDER W / CONN	81720	**	76840	04	56940	96			0369
7	12.53	81I91012020	00.39	BROAD AVE UNDER W / CONN	54730	**	44790	99	36270	96			0368
7	15.82	81I91012016	03.29	EXIT 74E COLESVILLE RD NB SIDE	65030	**	59380	03	56590	02	47690	01	0367
7	16.07	81I91011085	00.25	END 81I OLAP WB SIDE	42950	**	40390	04	24050	01	33010	98	0124
7	17.83	17 91073021	01.76	EXIT 86 BRIDGE OVER W/ACCESS TO HASKINS RD	16730	**	16070	04	14400	97	13610	94	0058
7	23.01	17 91073039	05.18	EXIT 78 EB 17 OVER OLD 17 OCCANUM	12440	06	15020	04	12950	98	14070	95	0057
7	26.03	17 91073089	03.02	EXIT 79 RT 79 WINDSOR UNDER	12230	**	11820	04	9430	98	8800	97	0326
7	28.14	17 91073119	02.11	EXIT 80 CR 225 DAMASCUS	9290	**	8980	04	8590	01	6880	98	0079
7	30.84	17 91073139	02.70	EXIT 81 E BOSKETT RD OVER	8900	**	8750	05	6770	02	8160	99	0116
7	36.49	17 91073166	05.65	EXIT 82 RT 41 UNDER	8880	**	8580	04	6270	01	6160	98	0027
7	37.77	17 91073223	01.28	WB EXIT CR 28	9390	**	9230	05	6520	02	7820	99	0015
7	40.53	17 91073235	02.76	DELAWARE CO LINE 145' FROM ABUTMENT	7370	06	6520	02	7820	99	7450	97	0056
Route NY17 County 025 DELAWARE					Region 09								
8	00.54	17 91073262	00.54	RT 10 & RT 8	7370	06	6510	02	7820	99	7450	97	0372
8	04.38	17 93081006	03.84	CR 56 HALE EDDY	7760	**	7630	05	8230	01	7060	95	0017
8	11.47	17 93081044	07.09	RT 97	8980	06	7630	02	6620	98	7790	97	0373
8	19.06	17 93081115	07.59	FISHES EDDY EXIT 89 (COUNTY ROUTE 17 UNDER)	7080	**	6960	05	6010	99	5000	96	0010
8	22.96	17 93081191	03.90	RT 30 UNDER EXIT 90	7210	**	7090	05	6090	02	6890	99	0379
8	29.35	17 93081231	06.39	OLD RT 17 HORTON UNDER EXIT 92	5210	**	5030	04	6680	01	5000	97	0380
8	31.20	17 93081295	01.85	OLD RT 17 BUTTER NUT GROVE	5230	**	5140	05	5320	96	5550	93	0049

New York State Department of Transportation

Traffic Volume Report

County Order	End Mile Point	Count LOC Reference Marker	Section Length	Section End Description	LATEST COUNT		-----PREVIOUS COUNTS-----						Count Station Number			
					EST AADT	YR	EST AADT	YR	EST AADT	YR	EST AADT	YR				
			Route	NY17	County	025	DELAWARE	Region	09							
8	35.05	17 93081315	03.85	SULLIVAN CO LINE				6930	06	4850	01	5280	00	5550	98	0108
			Route	NY17	County	105	SULLIVAN	Region	09							
9	01.54	17 93081354	01.54	RT 206 & CR 124 ROSCOE EXIT 94				6930	06	6140	01	5280	00	5760	98	0060
9	07.53	17 96091016	05.99	CR 81 LIVINGSTON MANOR EXIT 96				8480	06	8170	05	8090	04	8930	03	0015 CC
9	09.76	17 96091076	02.23	MORRSTON EXIT 97				6590	**	6370	04	8680	01	8240	98	0382
9	12.56	17 96091098	02.80	CR 85 PARKSVILLE EXIT 98				8640	**	8350	04	11290	02	4610	01	0381
9	15.80	17 96091126	03.24	ACC N MAIN ST LIBERTY EXIT 99				2370	**	2290	04	7480	01	9050	00	0028
9	17.29	17 96091159	01.49	RT 52 LIBERTY 1ST TIME EXIT 100				13560	**	13330	05	13480	03	9570	99	0206
9	17.66	17 96091174	00.37	RT 52 LIBERTY 2ND TIME OVER				15200	**	14690	04	12870	01	9860	98	0207
9	18.64	17 96091178	00.98	CR 71 FERNDAL E BRIDGE UNDER EXIT 101				10300	**	9950	04	10870	99	10920	96	0022
9	23.01	17 96091188	04.37	ACC OLD 17 HARRIS EB EXIT 102				11340	**	10970	04	11780	00	11380	97	0075
9	25.74	17 96091232	02.73	EB ACC FROM CR 59				17630	**	16930	04	16470	01	14050	95	0076
9	27.08	17 96091259	01.34	RT 17B MONTICELLO OVER EXIT 104				12900	**	12390	04	14320	01	13160	98	0077
9	28.43	17 96091273	01.35	RT 42 MONTICELLO EXIT 105 (A & B)				25500	**	24990	05	24500	01	16050	97	0078
9	30.54	17 96091286	02.11	OLD RT 17 CR 173 EXIT 106				16750	**	16080	04	15640	00	14430	98	0029
9	31.72	17 96091307	01.18	CR 161 BRIDGEVILLE EXIT 107				24410	06	24520	05	25240	04	25540	03	0079 CC
9	32.60	17 96091318	00.88	EB ACC CR 173 EB EXIT 108				20680	**	19860	04	20340	01	22400	97	0050
9	33.58	17 96091327	00.98	KATRINA FALLS RD EXIT 108				18930	**	18180	04	27120	01	23440	98	0073
9	34.76	17 96091337	01.18	ACC CR 172 EXIT 109				28230	**	27660	05	25260	01	16240	96	0035
9	35.16	17 96091348	00.40	ACC OLD 17 WANAKSNK LK EXIT				26310	**	25780	05	25160	02	24210	99	0036
9	35.91	17 96091352	00.75	WOLF LK RD EXIT 111				28200	**	27630	05	26640	02	21480	99	0037
9	38.81	17 96091359	02.90	ACC CR 166 CR 172 EB EXIT 112 YANKEE LAKE				22490	**	21740	04	24360	01	20650	98	0072
9	41.12	17 96091389	02.31	RT 209 EXIT 113				20290	**	19610	04	19060	01	16060	95	0071
9	43.45	17 96091413	02.33	ACC CR 171 HIGHVIEW EXIT 114				18680	**	18060	04	22190	01	23130	98	0033
9	45.50	17 96091437	02.05	ACC CR 61 EXIT 116 EB				22380	**	21630	04	28910	01	24590	98	0034
9	45.74	17 96091457	00.24	ORANGE CO LINE				32740	**	32190	05	31000	01	27640	98	0070
			Route	NY17	County	071	ORANGE	Region	08							
10	00.36	17 96091459	00.36	RT 17K				32640	**	32190	05	31880	01	27640	98	0040
10	04.63	17 83101005	04.27	RT 302				31710	06	33020	05	30920	04	31980	03	0164 CC
10	07.36	17 83101048	02.73	RT 211				42120	**	40270	04	39300	02	33620	01	0165
10	08.28	17 83101075	00.92	ACC RT 84I EAST				60370	**	59010	05	46930	99	45040	97	0064
10	12.36	17 83101084	04.08	START RTS 6 & 17M OLAPS				57720	**	55180	04	45640	01	41040	99	0166
10	12.75	17 83101124	00.39	RTS 207 & 17A				64940	**	53780	97	44010	96	52840	93	0009
10	13.33	17 83101128	00.58	END RT 17M OLAP				54350	**	47750	00	45800	97	38900	93	0010
10	16.82	17 83101134	03.49	ACC RTS 94 & 17M CHESTER				59620	**	54590	02	47540	99	38270	96	0011
10	18.65	17 83101169	01.83	ACC RT 17M CHESTER				51090	**	43990	99	43080	96			0004
10	22.15	17 83101187	03.50	RT 208 MONROE				58090	06	57760	05	57660	04	55440	03	0002 CC
10	25.11	17 83101222	02.96	END RT 6 OLAP				57600	**	46810	96	47170	93			0025
10	25.70	17 83101252	00.59	RT 32				49780	06	46400	03	41230	00	36320	97	0098

New York State Department of Transportation

Traffic Volume Report

County Order	End Mile Point	Count LOC Reference Marker	Section Length	Section End Description	LATEST COUNT		-----PREVIOUS COUNTS-----						Count Station Number	
					EST AADT	YR	EST AADT	YR	EST AADT	YR	EST AADT	YR		
Route NY17 County 071 ORANGE Region 08														
10	25.89	17 83101257	00.19	ACC RT 87I HARRIMAN RT 984C	49030	**	47920	05	35450	01	24570	97	0026	
10	26.88	17 83101260	00.99	RT 17M E JCT HARRIMAN	12040	**	11700	04	10820	01	9540	98	0136	
10	31.50	17 83101269	04.62	CR 19 OLD ORANGE TPK	10780	06	7510	02	11490	99	9910	96	0068	
10	32.75	17 83101316	01.25	RTS 210 17A	16430	**	15880	04	11200	01	10750	98	0167	
10	36.40	17 83101329	03.65	ROCKLAND CO LINE	18850	**	18230	04	16510	01	14290	98	0169	
Route NY17 County 087 ROCKLAND Region 08														
11	02.08	17 83101365	02.08	RAMP TO STERLING MINE RD CR 72	20680	**	20100	04	19040	01	14290	98	0010	
11	03.40	17 85111021	01.32	RAMP TO RT 59	32720	06	34740	02					0039	
11	03.86	17 85111035	00.46	EXIT 15 RT 87I SOUTH	4500	**	4330	04	3630	01	6850	98	0170	
11	05.76	17 85111041	01.90	START RT 287I OLAP									0168	
11	05.87		00.11	END RT 287I OLAP NEW JERSEY STATE LINE									0002	
Route NY17A County 071 ORANGE Region 08														
1	00.00		00.00	RTS 6 & 17 & 207 GOSHEN										
1	02.33	207 83011001	02.33	CR 6 PULASKI HWY	12540	06	12890	99	10750	96	11550	92	0671	
1	04.49	17A83011023	02.16	START RT 94 OLAP FLORDIA	10720	06	11970	03	10160	00	10290	97	0135	
1	10.22	17A83011044	05.73	CR 13 KINGS HWY	7120	**	6740	02	7870	99	6500	96	0363	
1	10.99	17A83011101	00.77	END RT 94 OLAP WARWICK	9250	**	9120	05	10530	02	9870	99	0090	
1	17.30	17A83011109	06.31	JCT RT 210	8220	**	7880	03	6510	00	6080	97	0148	
1	24.76	17A83011172	07.46	RT 17 END RT 17A	9220	06	7860	03	6690	00	6110	97	0150	
Route NY17B County 105 SULLIVAN Region 09														
1	00.00		00.00	RT 97 CALLICOON										
1	01.22	17B96011000	01.22	CR 121 HORTONVILLE	3280	**	3250	05	3300	02	2770	99	0038	
1	01.75	17B96011013	00.53	CR 164 HORTONVILLE	2140	06	2980	03	2040	00	2600	97	0039	
1	05.23	17B96011018	03.48	RT 52A	1320	06	1560	03	1300	00	1380	99	0126	
1	06.47	17B96011052	01.24	START RT 52 OLAP	1720	**	1700	05	1180	04	1360	01	0005	
1	06.93	17B96011065	00.46	END RT 52 OLAP	2950	06	2980	03	2250	00	2550	97	0006	
1	10.03	17B96011069	03.10	CR 115	2780	06	3180	03	2240	00	3200	97	0040	
1	14.12	17B96011101	04.09	START RT 55 OLAP WHITE LAKE	6920	06	5170	03	3710	00	4220	99	0134	
1	14.86	17B96011142	00.74	END RT 55 OLAP WHITE LAKE	8250	06	5380	04	6180	01	6220	98	0257	
1	16.55	17B96011149	01.69	CR 183 AIRPORT RD	7570	06	9160	03	8040	02	6680	00	0041	
1	20.77	17B96011166	04.22	MONTICELLO WEST VILLAGE LINE	10530	06	11940	03	11590	02	9400	00	0024	
1	21.90	17B96011207	01.13	RT 17 END RT 17B	13020	06	18170	04	10980	01	11970	98	0132	
Route NY17C County 107 TIOGA Region 06														
1	00.00		00.00	RT 34 WAVERLY										
1	02.62	17 65061022	02.62	CR 9 ELLIS CREEK RD	4450	**	4400	05	4840	99	5080	96	0015	
1	06.26	17 65061049	03.64	CR 104 & CR 11 BARTON	3510	**	3460	04	3050	01	2720	98	0017	
1	09.93	17 65061087	03.67	JCT RT 282	2940	**	2890	04	2820	01	2500	98	0016	
1	15.30	17 65061124	05.37	CR 906 & CR 23 GLEN MARY DR	4190	06	4120	03	3880	99	3340	96	0021	

New York State Department of Transportation

Traffic Volume Report

County Order	End Mile Point	Count LOC Reference Marker	Section Length	Section End Description	LATEST COUNT		-----PREVIOUS COUNTS-----						Count Station Number	
					EST AADT	YR	EST AADT	YR	EST AADT	YR	EST AADT	YR		
Route NY17C County 107 TIOGA Region 06														
1	17.88	17 65061178	02.58	OWEGO WEST VILLAGE LINE	4050	06	4330	05	3790	00	3610	97	0008	
1	18.74	17 65061204	00.86	START RT 96 SB OLAP	7840	06	7780	04	10180	00	5310	97	0022	
1	18.87	17 65061213	00.13	END RT 96 OLAP	10870	06	13590	03	11190	00	9130	97	0096	
1	19.99	17C65011000	01.12	VILLAGE OF OWEGO AND TOWN OF OWEGO	13490	06	11920	04	7570	01	7820	98	0007	
1	20.95	17C65011012	00.96	ACC RT 17 RT 960J	12900	06	12950	03	14620	00	12510	97	0009	
1	21.36	17C65011021	00.41	CR 14 DAY HOLLOW RD	8760	**	8550	04	9650	01	8920	98	0279	
1	25.53	17C65011026	04.17	CAMPVILLE HILL RD	3010	**	2980	05	3530	02	2860	99	0023	
1	27.14	17C65011067	01.61	SR 962J	4580	**	4460	04	3190	00	2860	97	0024	
1	28.49	17C65011084	01.35	HOLIDAY HILL RD									0026	
1	29.11	17C65011097	00.62	BROOME CO LINE	6960	**	6790	04	6970	01	6210	98	0280	
Route NY17C County 007 BROOME Region 09														
2	01.53	17C65011103	01.53	GLENDALE RD	6160	**	6110	05	6680	02	6560	99	0117	
2	02.86	17C91021016	01.33	START 26 OLAP ENDICOTT	14780	**	14540	04	15810	01	13440	98	0318	
2	03.29	17C91021028	00.43	CR 48 BRIDGE ST ENDICOTT	24750	06	24650	02	18600	96	22060	94	0129	
2	04.10	26 91011083	00.81	END RT 26 OLAP ENDICOTT	21350	**	21180	05	24220	01	23960	98	0353	
2	05.28	17C91021041	01.18	NORTH ST	12570	**	12160	02	13400	99	16520	96	0352	
2	05.77	17C91021053	00.49	CR 33 HOOPER RD	19980	**	19810	05	19850	02	19250	99	0351	
2	06.13	17C91021058	00.36	BRIDGE OVER RT 17	45280	**	44900	05	26710	02	27710	99	0350	
2	06.50	17C91021062	00.37	ACC RT 17	30830	06	30670	02	31650	98	30350	95	0123	
2	08.32	17C91021065	01.82	RT 201 OVER	14410	**	13940	02	13000	99	12000	98	0314	
2	09.53	17C91021084	01.21	BINGHAMTON W CITY LN JOHNSON CITY WORKER'S ARCH	11930	**	11540	02	15430	98	12480	95	0349	
2	10.03	17C91021095	00.50	HELLEN ST	13350	**	13240	05	13400	99	11900	96	0125	
2	10.91	17C91022005	00.88	WALNUT ST	18070	**	17920	05	15970	02	16770	99	0126	
2	11.23	17C91022013	00.32	RT 11 END RT 17C	16940	**	16250	01	16050	98	14350	95	0001	
Route NY17K County 071 ORANGE Region 08														
1	00.00		00.00	OLD RT 17										
1	00.36	17K83011000	00.36	RT 17	4990	06	4930	03	4250	00	4140	96	0163	
1	03.72	17K83011004	03.36	RT 302 BULLVILLE	5160	06	5280	04	5150	01	5140	98	0674	
1	10.36	17K83011037	06.64	CR 14 ALBANY POST RD	5710	06	6210	03	5840	00	6490	97	0133	
1	10.66	17K83011104	00.30	RT 211 MONTGOMERY	13900	06	15750	04	11250	97	10700	94	0676	
1	12.59	17K83011107	01.93	RT 208	15210	**	14780	04	12860	01	11840	98	0677	
1	15.16	17K83011126	02.57	CR 75 COLDENHAM RD	10710	**	10550	05	10560	02	10450	99	0678	
1	16.81	17K83011151	01.65	CR 23 ROCKCUT RD	17240	**	16760	04	12730	01	16020	98	0155	
1	17.39	17K83011168	00.58	ENTER NEWBURGH AREA-ACC RT 84I	24600	**	23910	04	20290	01	19470	98	0055	
1	19.91	17K83011174	02.52	RT 300 UNION AVE	18270	**	17510	03	17560	00	17390	97	0070	
1	20.09	17K83011199	00.18	ACC RT 87I	22500	06	23380	03	21960	00	17530	97	0047	
1	20.99	17K83011201	00.90	NEWBURGH WEST CITY LINE	20440	**	19870	04	16490	01	17010	98	0154	
1	21.39	17K83012000	00.40	RT 207	18750	**	18230	04	16170	01	15200	98	0679	

New York State Department of Transportation

Traffic Volume Report

County Order	End Mile Point	Count LOC Reference Marker	Section Length	Section End Description	LATEST COUNT		-----PREVIOUS COUNTS-----						Count Station Number
					EST AADT	YR	EST AADT	YR	EST AADT	YR	EST AADT	YR	
Route NY17K County 071 ORANGE Region 08													
1	22.14	17K83012004	00.75	START RT 32 OLAP	16500	**	15820	03	17660	00	13990	97	0303
1	22.37	17K83012011	00.23	RT 9W END RT 32 OLAP END RT 17K	20800	**	20180	04	16610	00	14570	97	0238
Route NY17M County 071 ORANGE Region 08													
1	00.00		00.00	RT 17 EB OFF RAMP CR 76									
1	01.12	17M83011000	01.12	RT 302 ROCKVILLE	5890	**	5720	04	5930	01	5740	98	0680
1	03.10	17M83011010	01.98	MIDDLETOWN NORTH CITY LINE	9530	**	9390	05	8510	02	9790	99	0681
1	03.96	17M83011030	00.86	START RT 211 OLAP	5870	**	5790	05	5260	99	9240	92	0024
1	04.74	17M83012008	00.78	END RT 211 OLAP	10250	**	10110	05	9710	02	9670	99	0065
1	05.40	17M83012016	00.66	WAWAYANDA AVE	7600	**	7390	04	8140	01	6850	98	0520
1	05.56	17M83012023	00.16	ACADEMY ST	6510	**	6330	04	5540	01	5840	98	0085
1	06.75	17M83012024	01.19	MIDDLETOWN SOUTH CITY LINE	20600	**	20020	04	14450	01	14830	98	0084
1	07.04	17M83012036	00.29	START RT 6 OLAP	38830	06	31130	05	28250	02	27460	96	0069
1	07.42	17M83013003	00.38	ACC RT 84I	31400	**	30950	05	27150	99	22290	93	0018
1	08.73	6 83012159	01.31	CR 12 CR 50 LOWER RD	24410	**	21350	96	19030	94	17550	93	0054
1	12.20	6 83012173	03.47	START RT 17 OLAP GOSHEN	18590	**	17820	03	21670	02	21330	00	0019
1	12.59	6 83012206	00.39	RTS 207 & 17A GOSHEN	64940	**	53780	97	44010	96	52840	93	0009
1	13.17	17 83101127	00.58	END RTS 6 & 17 OLAPS GOSHEN	54350	**	47750	00	45800	97	38900	93	0010
1	15.90	17 83101132	02.73	ARCADIA RD	7830	**	7410	03	6560	00	6750	97	0086
1	17.20	17M83013092	01.30	START RT 94 OLAP CHESTER	6880	06	7320	03	6310	00	6590	97	0022
1	17.40	17M83013105	00.20	END RT 94 OLAP CHESTER	22300	**	20720	02	19000	99	17730	96	0366
1	18.07	17M83013107	00.67	CR 13 KINGS HIGHWAY	14330	**	13800	04	12840	01	12960	98	0023
1	19.20	17M83013113	01.13	ACC RT 6 & 17	8410	**	7810	02	7340	99	6840	96	0120
1	23.04	17M83013125	03.84	RT 208	5670	**	5460	04	5220	01	4530	98	0682
1	24.44	17M83013163	01.40	CR 40 & CR 19	16910	**	16670	05	15740	02	13750	99	0087
1	25.56	17M83013177	01.12	N MAIN ST	12130	**	11790	04	12230	01	12750	98	0088
1	26.63	17M83013188	01.07	RT 17 MONROE END RT 17M	5090	**	5010	05	6380	02	6720	99	0685
Route NY18 County 063 NIAGARA Region 05													
1	00.00		00.00	RT 104									
1	01.00	18 54011000	01.00	RT 104 RIDGE RD	5870	**	5820	05	5600	02	5640	00	0006
1	05.10	18 54011010	04.10	CR 86 BLAIRVILLE RD	4750	06	4000	03	5300	00	4690	97	0036
1	06.99	18 54011052	01.89	RT 93 YOUNGSTOWN-LOCKPORT RD	1530	**	1520	04	1460	01	1620	98	0093
1	07.75	18 54011071	00.76	RT 18F CENTER ST	1220	06	1250	05	1250	04	1190	03	0089 CC
1	08.55	18 54011078	00.80	RT 957A ROBERT MOSES PKWY	1030	**	1030	04	710	01	1140	97	0029
1	10.64	18 54011086	02.09	CR 57 PORTER CTR RD	1730	**	1710	04	1690	01	1980	97	0037
1	13.01	18 54011107	02.37	CR 17 RANSOMVILLE RD	1490	06	1290	03	1400	01	1680	97	0038
1	17.85	18 54011131	04.84	RT 425 WILSON	1910	**	1890	04	2510	01	2490	97	0090
1	23.71	18 54011179	05.86	RT 78 OLCOTT	1760	**	1750	05	1610	02	1560	99	0091
1	27.08	18 54011239	03.37	CR 24 HESS RD	1860	**	1840	03	2370	01	2260	97	0051
1	31.85	18 54011273	04.77	RT 148 SOMERSET	1510	**	1500	04	1580	01	1770	99	0092

New York State Department of Transportation

Traffic Volume Report

County Order	End Mile Point	Count LOC Reference Marker	Section Length	Section End Description	LATEST COUNT		-----PREVIOUS COUNTS-----						Count Station Number	
					EST AADT	YR	EST AADT	YR	EST AADT	YR	EST AADT	YR		
			Route NY18	County 063	NIAGARA	Region 05								
1	36.39	18 54011321	04.54	RT 269 ORLEANS CO LINE		1270 **	1270	05	1460	01	1060	98	0281	
			Route NY18	County 073	ORLEANS	Region 04								
2	03.89	18 54011366	03.89	RT 63		1300 **	1250	04	1920	01	1060	98	0041	
2	10.82	18 45021040	06.93	RT 279		1380 06	970	03	1150	00	750	97	0042	
2	14.40	18 45021109	03.58	START RT 98 OLAP		940 **	920	05	750	96	940	92	0276	
2	14.94	18 45021145	00.54	END RT 98 OLAP		2250 06	2520	03	2160	94			0011	
2	17.83	18 45021151	02.89	KENT RD CR6		1110 **	1070	04	1560	01	1000	98	0014	
2	23.60	18 45021180	05.77	RT 237		1650 06	1400	03	1270	00	1030	97	0043	
2	25.81	18 45021237	02.21	START RT 272 OLAP		2720 **	2630	04	3010	01	2410	98	0044	
2	26.79	18 45021259	00.98	MONROE LINE END RT 272 OLAP		2790 **	2750	05	4430	02	3150	00	0231	
			Route NY18	County 055	MONROE	Region 04								
3	01.67	18 43031002	01.67	REDMAN RD CR 236		2410 **	2330	04	2160	00	2130	97	0200	
3	03.94	18 43031018	02.27	RT 19 HAMLIN		4190 **	4110	05	3780	02	1960	99	0045	
3	06.97	18 43031041	03.03	RT 260		4360 **	4210	04	4370	00	4490	97	0046	
3	10.78	18 43031071	03.81	START RT 259 OLAP HILTON		4240 06	4340	03	4550	01	3470	98	0047	
3	12.87	18 43031110	02.09	END RT 259 OLAP PARMA CTR		8680 06	7420	04	7670	03	7990	97	0048	
3	14.89	18 43031130	02.02	START RT 261 OLAP		4980 06	6400	04	5220	01	4330	98	0049	
3	15.23	18 43031151	00.34	END RT 261 OLAP		11570 06	15830	05	12640	02	10710	99	0050	
3	17.99	18 43031155	02.76	LONG POND RD		18970 06	14550	03	9260	96	11970	92	0227	
3	19.43	18 43031182	01.44	RT 390 IS UNDER WITH CONN		27500 **	26270	02	14780	99	17030	96	0240	
3	19.87	18 43031197	00.44	MOUNT READ BLVD CR 150		22150 **	21650	04	28310	02	16440	01	0093	
3	20.51	18 43031201	00.64	DEWEY AVE & LATTA RD		18330 **	17910	04	15020	01	13300	97	0090	
3	21.24	18 43031208	00.73	DENISE RD		17550 **	17350	05	15580	02	14010	99	0053	
3	21.96	18 43031215	00.72	DORSEY RD		19270 **	19050	05	21580	02	18150	99	0238	
3	22.55	18 43031222	00.59	MAIDEN LN		17420 **	17020	04	17840	01	15800	98	0239	
3	22.59	18 43031227	00.04	STONE RD		18520 **	18300	05	17430	02	18390	99	0091	
3	23.02	18 43031228	00.43	ROCHESTER WEST CITY LN		14730 **	14560	05	16240	01	12500	98	0092	
3	24.22	18 43032001	01.20	RT 104 END RT 18		16150 **	15960	05	14470	99	13320	96	0051	
			Route NY18F	County 063	NIAGARA	Region 05								
1	00.00		00.00	RT 104 LEWISTON										
1	00.21	18F54011000	00.21	PORTAGE RD		15510 **	15410	04	12720	01	13140	95	0099	
1	00.69	18F54011002	00.48	FOURTH ST		9680 **	9610	04	10500	01	8400	97	0039	
1	06.38	18F54011007	05.69	RT 93 YOUNGSTOWN-LOCKPORT RD		2780 **	2760	04	2320	01	2290	99	0522	
1	06.91	18F54011064	00.53	VILL OF YOUNGSTOWN TOWN OF PORTER		1420 **	1410	05	1350	01	1070	97	0100	
1	09.80	18F54011069	02.89	TOWN OF PORTER RT 18									0112	
			Route NY19	County 003	ALLEGANY	Region 06								
1	00.00		00.00	PENN STATE LINE										
1	04.07	19 61011000	04.07	CR 29 YORK COR		2290 06	2370	05	2310	02	2140	99	0161	

New York State Department of Transportation

Traffic Volume Report

County Order	End Mile Point	Count LOC Reference Marker	Section Length	Section End Description	LATEST COUNT		-----PREVIOUS COUNTS-----						Count Station Number	
					EST AADT	YR	EST AADT	YR	EST AADT	YR	EST AADT	YR		
Route NY19 County 003 ALLEGANY Region 06														
1	06.74	19 61011041	02.67	RT 248 STANNARDS	2620	06	2820	03	2650	00	2630	98	0068	
1	07.77	19 61011068	01.03	WEIDRICK RD	7140	**	6730	01	6160	98	6350	95	0029	
1	09.08	19 61011078	01.31	START 417 OLAP	6180	06	6760	03	6440	00	5190	97	0069	
1	10.54	19 61011591	01.46	END 417 OLAP	9290	**	9170	05	8860	02	8260	99	0032	
1	14.26	19 61011606	03.72	CR 9 SCIO	9070	**	8960	05	6710	02	8000	99	0070	
1	18.33	19 61011143	04.07	TOWN OF AMITY VILLAGE OF BELMONT	6110	**	5580	01	5040	98	4960	95	0072	
1	19.45	19 61011184	01.12	RT 244 BELMONT	6690	06	6730	05	6380	02	5900	99	0071	
1	22.37	19 61011195	02.92	RT 17 STE UNDER	5220	06	6140	03	5010	00	5250	97	0073	
1	25.09	19 61011224	02.72	OLD RT 408 TRANSIT BR CR 16	3880	**	3540	01	3330	98	3050	95	0013	
1	28.23	19 61011252	03.14	RT 305 BELFAST	3530	**	3470	05	3660	02	3200	99	0164	
1	29.21	19 61011283	00.98	CR 26 BELFAST	4840	**	4660	04	5980	01	4810	98	0033	
1	33.36	19 61011293	04.15	RT 243 CANEADA	5180	**	4990	04	5220	01	4720	98	0075	
1	36.32	19 61011334	02.96	HOUGHTON COLLEGE	3700	**	3500	03	3740	00	2980	97	0012	
1	40.31	19 61011364	03.99	RT 19A FILLMORE	3770	**	3450	01	2980	98	3310	95	0076	
1	41.78	19 61011404	01.47	CR 23 HUME	3080	**	3050	05	2890	02	2850	99	0078	
1	45.39	19 61011419	03.61	WYOMING CO LINE	1070	06	1110	03	1010	00	990	98	0079	
Route NY19 County 121 WYOMING Region 04														
2	03.51	19 61011455	03.51	START 39 OLAP PIKE	1200	**	1160	04	1300	01	1020	98	0056	
2	04.12	19 46021036	00.61	END 39 OLAP	2720	06	3750	05	3210	02	2260	00	0057	
2	09.68	19 46021042	05.56	RT 78 GAINESVILLE	1530	06	1560	03	1420	01	1030	98	0058	
2	11.20	19 46021099	01.52	RT 19A	2000	**	1930	04	2700	02	1870	00	0059	
2	13.82	19 46021113	02.62	MUNGERS MILL RD	4310	**	4160	04	5030	01	3400	98	0003	
2	16.19	19 46021139	02.37	RT 20A WARSAW	6140	06	7230	03	5370	00	6470	97	0013	
2	17.62	19 46021163	01.43	BUFFALO RD WARSAW	11110	06	12460	05	11360	95	9330	93	0004	
2	22.77	19 46021177	05.15	CR 7	3920	06	5100	03	3390	00	3080	96	0302	
2	27.74	19 46021229	04.97	GENESEE CO LINE	1800	06	1940	05	2160	04	2230	03	0002 CC	
Route NY19 County 037 GENESEE Region 04														
3	00.82	19 46021278	00.82	RT 63 PAVILION	3620	06	4450	03	4250	00	3810	97	0062	
3	03.16	19 41031007	02.34	RT 20 PAVILION CTR	3370	06	3890	03	4690	00	3730	97	0063	
3	06.69	19 41031031	03.53	PERRY RD CR 50	5450	**	5360	05	3830	02	3810	93	0024	
3	07.49	19 41031067	00.80	LEROY S VIL LN	4730	**	4620	04	5530	01	5330	98	0032	
3	08.32	19 41031075	00.83	RT 5 LEROY	6670	06	6790	05	9780	02	6850	99	0064	
3	09.06	19 41031083	00.74	LEROY NORTH VILLAGE LINE	6070	**	5930	04	8430	03	9580	00	0033	
3	12.57	19 41031091	03.51	ACC RTS 90I 490I	8730	06	7650	04	7800	01	7490	98	0285	
3	15.51	19 41031126	02.94	RT 33	2980	06	3290	03	3630	00	2860	97	0284	
3	15.83	19 41031155	00.32	JCT RT 262 CR 13	6380	06	7350	04	8880	01	7110	98	0065	
3	16.35	19 41031159	00.52	ROCHESTER ST	4800	06	5820	03	5030	00	5460	98	0004	
3	19.85	19 41031164	03.50	MONROE CO LN	4890	**	4720	04	6660	01	4410	98	0015	
Route NY19 County 055 MONROE Region 04														

New York State Department of Transportation

Traffic Volume Report

County Order	End Mile Point	Count LOC Reference Marker	Section Length	Section End Description	LATEST COUNT		-----PREVIOUS COUNTS-----						Count Station Number	
					EST AADT	YR	EST AADT	YR	EST AADT	YR	EST AADT	YR		
Route NY19 County 055 MONROE Region 04														
4	00.25	19 41031199	00.25	REED RD CR 235	5150	**	4980	04	6430	01	4720	98	0065	
4	03.31	19 43041002	03.06	COLBY ST CR 173	5720	06	5860	05	6380	02	5860	99	0194	
4	04.55	19 43041032	01.24	RT 31	7660	**	7480	04	8370	00	7210	98	0066	
4	05.06	19 43041045	00.51	BROCKPORT S VIL LN	17700	**	17290	04	16450	01	20000	00	0241	
4	05.31	19 43041050	00.25	PARK AVE ADAMS ST	23030	**	22770	05	19840	02	16710	99	0242	
4	05.68	19 43041052	00.37	MONROE AVE	13950	**	13790	05	15020	02	13170	95	0243	
4	05.72		00.04	STATE ST	13550	**	13240	04	15350	01	14020	98	0244	
4	06.08	19 43041056	00.36	EAST AVE	11610	06	13900	04	13790	00	13390	99	0020	
4	07.10	19 43041060	01.02	RT 104 CLARKSON	11150	06	11390	04	15730	01	10070	97	0067	
4	09.22	19 43041070	02.12	LAWTON RD CR 217	5310	06	5840	04	9460	01	4860	95	0282	
4	11.46	19 43041091	02.24	RT 18 HAMLIN	6460	**	6350	05	9170	02	5430	98	0230	
4	12.27	19 43041113	00.81	RT 360	6990	**	6760	04	6630	00	6590	97	0068	
4	15.64	19 43041121	03.37	JCT RT 948A LOSP END RT 19	1940	**	1910	05	1890	04	1800	01	0069	
Route NY19A County 003 ALLEGANY Region 06														
1	00.00		00.00	RT 19 FILLMORE										
1	03.33	19A61011000	03.33	CR 27 ROSSBURG	1850	06	1940	03	2090	00	1940	97	0009	
1	05.25	19A61011034	01.92	WYOMING CO LINE	1530	**	1470	04	1750	01	1370	98	0282	
Route NY19A County 121 WYOMING Region 04														
2	03.91	19A61011053	03.91	START RT 436 OLAP	1920	06	1520	03	1650	00	1370	98	0493	
2	06.04	19A46021040	02.13	END RT 436 OLAP	3090	06	2350	03	2890	02	2560	99	0334	
2	08.10	19A46021061	02.06	START RT 39 OLAP	2220	06	2750	03	2380	00	2340	97	0494	
2	08.30	19A46021082	00.20	END RT 39 OLAP	5620	06	5070	05	6260	02	4630	99	0439	
2	11.07	19A46021084	02.77	CR 2 1ST TIME	1980	06	2100	00	2060	97	2250	94	0495	
2	11.32	19A46021112	00.25	CR 2 2ND TIME	3280	**	3170	04	4350	01	2590	98	0496	
2	13.81	19A46021114	02.49	RT 19 END RT 19A	2550	06	2860	03	2710	00	2640	97	0497	
Route US20 County 013 CHAUTAUQUA Region 05														
1	00.00		00.00	PENN STATE LINE										
1	01.41	20 52011000	01.41	ACC RT 90I SHORTMAN RD RT 950D	3930	06	3730	03	4100	00	3670	98	0093	
1	03.11	20 52011015	01.70	RT 76 RIPLEY	4110	**	4030	05	5480	02	4050	00	0094	
1	11.01	20 52011032	07.90	RT 394 WESTFIELD	3300	06	3250	03	3280	00	2920	97	0095	
1	24.65	20 52011111	13.64	FREDONIA W VILLAGE LN	5000	**	4810	04	5960	01	5160	98	0097	
1	26.17	20 52011248	01.52	TEMPLE ST	6160	**	6050	04	6310	01	5670	98	0098	
1	27.59	20 52011262	01.42	RT 60	14270	**	14140	05	14300	02	14900	99	0222	
1	29.66	20 52011277	02.07	RT 39	11030	06	11170	03	10890	01	10480	97	0099	
1	32.09	20 52011298	02.43	CR 79 CENTER RD	6480	**	6360	04	7000	03	6300	01	0146	
1	37.59	20 52011323	05.50	RT 952H CENTRAL AVE SILVER CRK	4940	**	4840	05	4850	02	5030	99	0028	
1	38.63	20 52011378	01.04	START 5 OLAP	6570	**	6330	04	6420	01	6290	98	0221	
1	40.58	20 52011387	01.95	ACC RT 90I IRVING	12350	06	12650	05	12620	04	12750	03	0010 CC	
1	41.33	5 52013114	00.75	ERIE CO LINE	16400	**	16090	05	16550	02	14870	99	0011	

New York State Department of Transportation

Traffic Volume Report

County Order	End Mile Point	Count LOC Reference Marker	Section Length	Section End Description	LATEST COUNT		-----PREVIOUS COUNTS-----						Count Station Number	
					EST AADT	YR	EST AADT	YR	EST AADT	YR	EST AADT	YR		
Route US20 County 029 ERIE Region 05														
2	00.14	5 52013121	00.14	END 5 OLAP	15600	06	16220	03	13690	02	15830	00	0093	
2	00.18	20 53021000	00.04	RT 438 FLAT RD	10100	06	8500	03	6040	98	5850	93	0249	
2	02.69	20 53021001	02.51	RT 249	6590	06	6950	03	5960	00	6210	99	0103	
2	05.75	20 53021027	03.06	CR 9B S MAIN ST	6100	06	6480	03	5780	00	4970	97	0104	
2	08.68	20 53021058	02.93	CR 221 ACC RT 90I	6750	06	9650	03	6000	00	6150	97	0105	
2	12.41	20 53021088	03.73	CR 63 S CREEK RD	7280	06	7930	05	7860	03	6650	00	0107	
2	16.44	20 53021125	04.03	CR 122 AMSDELL RD	13270	**	13020	04	10600	01	13510	95	0109	
2	18.03	20 53021166	01.59	RT 75 ACC RT 90I	23090	**	22880	05	24370	02	20940	99	0110	
2	19.85	20 53021182	01.82	RT 62 SO PARK AVE	49520	**	48150	03	22180	01	20360	98	0072	
2	20.63	20 53021200	00.78	RT 20A BIG TREE	24590	**	23910	03	21510	01	20720	98	0111	
2	23.63	20 53021208	03.00	RT 179 MILESTRIP RD	18100	06	21060	03	17180	00	17560	98	0601	
2	24.32	20 53021238	00.69	RTS 240 277 OR. PARK RD	26970	06	30330	03	25860	00	24480	98	0112	
2	25.30	20 53021244	00.98	MICHAEL RD	21880	**	21680	05	17960	01	15150	97	0113	
2	27.52	20 53021254	02.22	RT 187 TRANSIT RD TN OF WEST SENECA TN OF ELMA	20220	**	20030	05	16510	02	15160	99	0447	
2	28.42	20 53021276	00.90	RT 16 START 78 OLAP	22350	**	21930	04	16510	02	13830	96	0114	
2	28.92	20 53021285	00.50	RT 400 AURORA EXPWY	25070	**	24610	04	19070	01	21790	99	0115	
2	29.31	20 53021291	00.39	CR 330 BULLIS ROAD	32900	06	29920	03	27320	99	23310	97	0098	
2	30.71	20 53021294	01.40	RT 354 CLINTON ST	25610	06	21820	03	23310	97	19430	92	0446	
2	31.62	20 53021308	00.91	CR 21 LOSSON RD / CR	26630	06	26270	03	25180	00	23940	99	0197	
2	33.61	20 53021317	01.99	RT 130 END 78 OLAP	29380	06	30700	03	25250	00	20550	96	0374	
2	34.97	20 53021337	01.36	CR 57B LANCASTER	16010	**	15710	04	13750	03	14900	99	0116	
2	36.67	20 53021350	01.70	CR 105B CEMETERY RD	12410	**	12180	04	14840	01	12530	99	0206	
2	39.77	20 53021368	03.10	CR 335 TOWNLINE RD TN LANCASTER TN ALDEN	12470	**	12360	05	11180	04	11620	99	0120	
2	44.28	20 53021399	04.51	ALDEN-CRITTENDON RD	10700	06	10790	02	11450	99	10850	96	0445	
2	45.71	20 53021444	01.43	GENESEE CO LINE	6250	06	7870	04	4350	01	4030	98	0121	
Route US20 County 037 GENESEE Region 04														
3	01.50	20 53021458	01.50	HARLOW RD CR 4	5410	**	5280	04	5060	02	5470	01	0025	
3	03.81	20 41031016	02.31	RT 77 DARIEN CTR	4560	06	5800	05	4800	02	4990	01	0070	
3	05.76	20 41031039	01.95	RT 238	6510	06	6050	03	7210	02	8470	99	0071	
3	10.73	20 41031058	04.97	RT 98 UNDER ALEXANDER	6490	**	6410	05	4710	02	6520	01	0292	
3	17.00	20 41031109	06.27	CR 15 BETHANY CTR	4200	**	4150	05	3860	02	4170	00	0012	
3	20.49	20 41031171	03.49	RT 63	3470	06	3580	05	4690	02	3870	01	0072	
3	22.76	20 41031206	02.27	RT 19 PAVILION CTR	2320	06	2210	02	2090	96	2110	93	0282	
3	27.10	20 41031229	04.34	LIVINGSTON CO LINE	2220	06	2770	05	3120	02	2460	97	0016	
Route US20 County 051 LIVINGSTON Region 04														
4	02.78	20 41031271	02.78	RT 36	2880	**	2850	05	3710	02	2580	00	0074	
4	04.56	20 42041028	01.78	CR 61	2470	**	2410	04	3180	03	3970	01	0018	
4	08.76	20 42041046	04.20	START 5 OLAP	2680	**	2620	04	4500	01	2620	98	0261	

New York State Department of Transportation

Traffic Volume Report

County Order	End Mile Point	Count LOC Reference Marker	Section Length	Section End Description	LATEST COUNT		-----PREVIOUS COUNTS-----						Count Station Number
					EST AADT	YR	EST AADT	YR	EST AADT	YR	EST AADT	YR	
Route US20 County 051 LIVINGSTON					Region 04								
4	09.66	20 42041087	00.90	RT 39 AVON	6100	06	6780	03	7370	00	6340	97	0004
4	09.79	5 42041099	00.13	CR 26 AVON ROCHESTER ST	10120	**	9880	04	10840	01	9280	98	0024
4	10.01	5 42041100	00.22	CR 40 AVON NORTH AVE	11870	06	9790	03	8920	00	11430	98	0025
4	11.93	5 42041102	01.92	RT 15 E AVON	10060	06	11810	03	16960	02	11840	99	0013
4	12.54	5 42041121	00.61	RT 390I EXIT 10	8880	06	11460	03	9710	00	8120	98	0045
4	14.89	5 42041128	02.35	CR 55	9400	06	8540	05	10780	02	7720	00	0002
4	16.90	5 42041151	02.01	RT 15A LIMA	7740	06	8100	03	7560	00	6580	98	0014
4	19.66	5 42041171	02.76	ONTARIO CO LINE	5860	**	5720	04	5410	00	4920	98	0017
Route US20 County 069 ONTARIO					Region 04								
5	01.05	5 42041198	01.05	RT 65 W BLOOMFIELD	5910	**	5700	03	8980	01	5100	95	0015
5	05.92	5 44051011	04.87	START 64 OLAP	5450	**	5320	04	6200	01	4900	98	0239
5	07.73	5 44051060	01.81	RT 444	5810	**	5740	05	5980	04	6520	03	0142
5	08.99	5 44051078	01.26	RT 20A END 64 OLAP	8950	**	8840	05	10810	02	8990	99	0141
5	11.82	5 44051091	02.83	BUFFALO ST EXT	8190	**	8090	05	8430	03	7190	00	0011
5	13.20	5 44051120	01.38	CANANDAIGUA BYPASS	8670	**	8560	05	10000	02	7740	99	0018
5	13.80	5 44051234	00.60	START 21 OLAP	7510	**	7380	05	7120	03	7640	00	0012
5	14.09	5 44051240	00.29	PARRISH ST EXTENSION	9560	**	9230	04	9880	01	7790	95	0019
5	14.46	5 44051243	00.37	MIDDLE CHESHIRE RD	9210	**	9040	05	10040	02	8600	99	0049
5	15.43	5 44051246	00.97	JCT RT 332 END 21 OLAP	11830	**	11620	05	12570	02	11440	99	0023
5	16.52	5 44052016	01.09	CANANDAIGUA E CITY LN	29420	**	28680	04	22690	00	19660	97	0007
5	16.67	5 44052027	00.15	RT 364	25470	06	22170	01	21050	98	13820	95	0027
5	18.73	5 44053002	02.06	RT 247	12840	**	12680	05	12460	02	13080	99	0020
5	25.78	5 44053023	07.05	CR 5	7480	06	10330	03	7710	00	7130	97	0702
5	29.03	5 44053094	03.25	RTS 245 14A	7790	06	8360	03	7070	00	6250	97	0251
5	29.22	5 44053126	00.19	RT 941G (PRE-EMPTION RD CR 6)	16330	**	16130	05	16570	02	17980	99	0022
5	29.55	5 44053128	00.33	GENEVA W CITY LN	21970	**	21420	04	16280	01	14070	98	0029
5	30.65	5 44053130	01.10	RT 14 IS OVER WITH CONN	20600	**	20330	05	17830	03	21940	00	0004
5	31.36	5 44054012	00.71	LAKE ST	17030	06	19170	04	18250	01	12730	97	0042
5	32.25	5 44054019	00.89	GENEVA CITY AND SENECA CO LINES	13310	06	13260	05	13600	04	13400	03	0054 CC
Route US20 County 099 SENECA					Region 03								
6	01.03	5 44054027	01.03	RT 96A	12960	**	12810	05	15730	02	13760	99	0344
6	05.73	5 35061011	04.70	RT 96 WATERLOO	10440	**	10320	05	11590	02	10680	99	0407
6	07.16	5 35061057	01.43	START 414 OLAP	14310	06	12990	05	14900	02	13660	99	0418
6	09.38	5 35061071	02.22	END 414 OLP SENECA FLS	13050	**	12900	05	13450	02	13620	99	0419
6	12.43	5 35061093	03.05	RT 318	8540	06	5890	04	6650	01	5560	98	0003
6	12.53		00.10	RT 89	11070	**	10900	05	11340	02	10980	99	0424
6	14.33	5 35061125	01.80	CAYUGA CO LINE	12130	**	11760	04	11710	01	10030	98	0341
Route US20 County 011 CAYUGA					Region 03								
7	00.15	5 35061144	00.15	RT 90	12410	**	11860	03	10310	00	10030	98	0012

New York State Department of Transportation

Traffic Volume Report

County Order	End Mile Point	Count LOC Reference Marker	Section Length	Section End Description	LATEST COUNT		-----PREVIOUS COUNTS-----						Count Station Number
					EST AADT	YR	EST AADT	YR	EST AADT	YR	EST AADT	YR	
Route US20 County 011 CAYUGA					Region 03								
7	06.67	5 31071002	06.52	CR 5A HALF ACRE	8470	06	9270	02	7790	98	7810	95	0359
7	08.25	5 31071067	01.58	RT 326	10560	06	9290	02	9960	98	9470	94	0009
7	08.78	5 31071082	00.53	COLUMBUS ST	17290	**	16900	04	13670	01	12810	98	0014
7	09.24	5 31072106	00.46	WASHINGTON ST	18670	**	18460	05	17230	02	18350	99	0018
7	09.63	5 31072110	00.39	START RT 38 OLAP STATE ST	20270	06	18390	05	19120	00	18370	97	0079
7	09.80	5 31072115	00.17	RT 34 JCT END RT 38 OLAP N STATE ST	21880	06	23980	00	20040	97	19500	93	0080
7	10.09	5 31072116	00.29	END RT 5 OLAP JOHN ST	22330	06	22030	00	20540	97	20400	93	0081
7	10.20	20 31072019	00.11	RT 38A JCT E GENESEE ST	18220	**	17810	04	15580	01	14550	95	0085
7	11.41	20 31072020	01.21	AUBURN E CITY LN	10370	**	10260	05	9420	02	11320	99	0087
7	15.49	20 31072031	04.08	ONONDAGA CO LINE	7970	**	7850	05	8030	02	6970	99	0357
Route US20 County 067 ONONDAGA					Region 03								
8	01.10	20 31073040	01.10	RT 41A	8270	06	7900	05	8170	02	6770	99	0141
8	01.57	20 33081011	00.47	RT 321 SKANEATELES	12400	**	12030	04	12070	01	10590	98	0142
8	01.85	20 33081016	00.28	OLD RT 175	13750	**	13340	04	13370	01	11590	98	0143
8	02.21	20 33081019	00.36	RT 41	11780	**	11250	03	10080	00	8990	97	0022
8	03.40	20 33081022	01.19	RT 175 LEE MULROY RD	7740	06	7380	05	7920	02	6480	99	0144
8	06.58	20 33081035	03.18	START 174 OLAP	3040	**	2950	04	2680	01	2530	98	0066
8	06.91	20 33081066	00.33	END RT 174 OLAP	3890	**	3830	05	3240	99	3930	96	0146
8	12.73	20 33081069	05.82	RT 80	2980	**	2890	04	2470	01	2290	98	0112
8	16.93	20 33081129	04.20	RT 11A CARDIFF	4510	06	4120	03	3420	00	3390	97	0381
8	18.59	20 33081170	01.66	ACC RT 81I	4600	06	4220	00	4020	97	3970	94	0114
8	18.91	20 33081187	00.32	RT 11 LAFAYETTE	6340	06	4770	03	6950	00	6160	97	0116
8	20.41	20 33081191	01.50	APULA RD COLLINGWOOD	4220	**	4090	04	3620	01	3180	98	0117
8	24.87	20 33081206	04.46	RT 91 POMPEY	2430	06	2740	03	2520	00	2280	97	0384
8	31.47	20 33081251	06.60	MADISON CL ON	2130	06	2060	03	2060	00	1830	97	0132
Route US20 County 053 MADISON					Region 02								
9	01.86	20 24091000	01.86	RT 92	2410	06	2270	03	2040	00	2210	97	0216
9	02.53	20 24091019	00.67	START 13 OLAP CAZENOVIA	10340	06	10330	05	10120	02	9850	99	0447
9	02.68	20 24091026	00.15	CR 17 E LAKE RD	12040	**	11930	05	10840	02	10540	97	0215
9	03.12	13 24051153	00.44	END 13 OLAP CAZENOVIA	12740	**	12640	05	11790	02	11930	99	0446
9	03.62	20 24091032	00.50	CARRIAGE LN CAZENOVIA	9690	06	10080	03	9800	97	10790	94	0028
9	07.27	20 24091037	03.65	CR 67 ERIEVILLE RD	8790	**	8710	05	9810	02	8610	99	0165
9	10.57	20 24091074	03.30	CR 25 PLEASANT VLY RD	4540	06	5220	03	5240	00	4810	97	0011
9	13.68	20 24091107	03.11	CAMBRIDGE AVE	4330	06	4650	03	5110	99	5030	98	0029
9	14.27	20 24091137	00.59	CR 45 NORTH ST	7070	**	7010	05	7490	02	7080	99	0030
9	17.68	20 24091143	03.41	START 46 OLAP	5500	**	5450	05	4790	02	5080	99	0218
9	17.89	20 24091177	00.21	END 46 OLAP PINEWOODS	7450	06	8260	03	7800	00	7690	99	0226
9	18.45	20 24091180	00.56	START 26 OLAP	3490	**	3460	05	3400	02	3550	99	0220
9	20.10	20 24091185	01.65	START 12B OLAP	4500	**	4390	03	4310	00	4200	99	0009

New York State Department of Transportation

Traffic Volume Report

County Order	End Mile Point	Count LOC Reference Marker	Section Length	Section End Description	LATEST COUNT		-----PREVIOUS COUNTS-----						Count Station Number	
					EST AADT	YR	EST AADT	YR	EST AADT	YR	EST AADT	YR		
Route US20 County 053 MADISON					Region 02									
9	21.35	20 24091202	01.25	CR 83 MADISON	4520	06	5130	96						0172
9	23.10	20 24091215	01.75	END 26 12B OLAPS	5650	**	5550	04	5050	00	5310	99	0008	
9	25.16	20 24091233	02.06	ONEIDA CO LINE 1ST TM	3500	06	3200	05	3340	02	3160	99	0222	
Route US20 County 065 ONEIDA					Region 02									
10	03.39	20 24091252	03.39	RT 12 SANGERFIELD	2910	**	2880	05	3500	02	3410	99	0327	
10	11.01	20 26101034	07.62	RT 8 BRIDGEWATER	3950	**	3910	05	3240	02	3410	99	0330	
10	11.49	20 26101110	00.48	OTSEGO CO LN 1ST TM	3960	**	3890	04	3580	00	3600	96	0332	
Route US20 County 077 OTSEGO					Region 09									
11	01.53	20 26101114	01.53	HERKIMER CO LN 1ST TM	3900	**	3840	05	4280	02	3430	99	0055	
Route US20 County 043 HERKIMER					Region 02									
12	00.11	20 94111016	00.11	ONEIDA CO LINE 2ND TM	3600	06	3470	03	3900	00	3680	96	0018	
Route US20 County 065 ONEIDA					Region 02									
13	00.56	20 23121001	00.56	HERKIMER CO LN	4050	**	3980	04	3480	99	3580	96	0051	
Route US20 County 043 HERKIMER					Region 02									
14	00.44	20 26131005	00.44	START 51 OLAP W WINFLD	3840	**	3800	05	3560	02	3660	99	0093	
14	03.28	20 23141005	02.84	END 51 OLAP	3310	**	3250	04	3070	02	3190	01	0045	
14	04.32	20 23141033	01.04	OTSEGO CO LINE 2ND TM	3070	**	2950	01	2870	98	3130	95	0092	
Route US20 County 077 OTSEGO					Region 09									
15	02.00	20 23141043	02.00	CR 24	2840	06	3010	03	2730	00	2870	98	0045	
15	06.39	20 94151021	04.39	START 28 OLAP	2640	**	2550	04	2810	01	2840	98	0174	
15	06.85	20 94151065	00.46	END RT 28 OLAP	5840	**	5740	05	5750	02	4500	99	0231	
15	07.26	20 94151069	00.41	RT 167 RICHFIELD SPRGS	6350	06	7390	05	7750	02	6730	99	0033	
15	08.59	20 94151073	01.33	HERKIMER CO LN 3RD TM	4010	**	3870	04	3150	98	3550	95	0012	
Route US20 County 043 HERKIMER					Region 02									
16	03.56	20 94151085	03.56	OTSEGO CO LINE 3RD TM	2400	**	2280	00	2610	97	2790	95	0205	
Route US20 County 077 OTSEGO					Region 09									
17	01.12	20 23161036	01.12	RT 80	3090	**	3030	05	3030	02	2720	99	0013	
17	03.95	20 94171012	02.83	CR 31 E SPRINGFIELD	2160	**	2090	04	3150	01	2740	98	0034	
17	04.44	20 94171040	00.49	CR 54	3400	**	3290	04	3260	96	1710	93	0019	
17	08.32	20 94171045	03.88	RT 166 UNDER	2480	**	2430	05	2340	02	3060	99	0211	
17	12.54	20 94171084	04.22	SCHOHARIE CO LN	2510	**	2430	04	2210	98	1900	95	0185	
Route US20 County 095 SCHOHARIE					Region 09									
18	02.17	20 94171125	02.17	RT 10 SHARON SPRINGS	2820	**	2780	05	2900	01	2320	98	0189	
18	07.15	20 95181022	04.98	RT 145 SHARON	3530	**	3470	05	3310	99	3340	96	0005	
18	11.58	20 95181072	04.43	CR 7 1ST TIME	2940	**	2890	05	3030	01	2250	97	0032	
18	17.45	20 95181116	05.87	RTS 162 30A	2660	06	3120	02	2860	97	2550	92	0210	
18	21.33	20 95181175	03.88	SCHENECTADY CO LINE	3890	**	3760	04	4060	01	3500	98	0208	
Route US20 County 093 SCHENECTADY					Region 01									

New York State Department of Transportation

Traffic Volume Report

County Order	End Mile Point	Count LOC Reference Marker	Section Length	Section End Description	LATEST COUNT		-----PREVIOUS COUNTS-----						Count Station Number
					EST AADT	YR	EST AADT	YR	EST AADT	YR	EST AADT	YR	
Route US20 County 093 SCHENECTADY Region 01													
19	00.48	20 95181213	00.48	RT 30 JCT	5360	**	5190	04	5610	01	4820	98	0241
19	03.65	20 16191005	03.17	RT 395 JCT	5550	06	5100	02	4500	98	4530	95	0239
19	06.35	20 16191037	02.70	RT 7 DUANESBURG	7550	**	7190	03	5660	00	6010	96	0419
19	07.42	20 16191064	01.07	ACC RT 88I	5850	**	5760	05	5590	99	5060	96	0037
19	09.65	20 16191075	02.23	CR 74 SCHOHARIE TRNPK	4530	**	4310	03	3770	00	3520	99	0007
19	10.77	20 16191097	01.12	RT 406 GIFFORD	5170	**	4640	99	4620	96	4200	93	0234
19	11.35	20 16191108	00.58	ALBANY CO LINE	5320	**	5240	05	4450	99	4400	96	0015
Route US20 County 001 ALBANY Region 01													
20	01.35	20 16191113	01.35	RT 397 DUNNSVILLE	4500	06	4660	05	4850	02	3820	99	0227
20	02.85	20 11201014	01.50	RT 158 JCT	5260	06	5550	03	4470	00	4630	97	0228
20	05.93	20 11201029	03.08	START 146 OLAP	8080	06	9500	04	7270	01	5970	98	0028
20	06.61	20 11201060	00.68	END 146 OLAP	24830	**	24270	04	26620	01	19480	98	0214
20	08.52	20 11201067	01.91	RT 155 WESTMERE	42350	**	41870	05	28340	99	25310	96	0213
20	10.56	20 11201086	02.04	ACC CROSSGATES MALL	35830	**	35030	04	37760	01	32990	98	0172
20	11.00	20 11201106	00.44	FULLER RD ALTERNATE	31150	**	30460	04	42840	01	37730	00	0212
20	11.25	20 11201110	00.25	CR 156 FULLER RD	25590	06	34290	05	30430	02	28030	99	0211
20	12.99	20 11201113	01.74	RT 85 CROSSTOWN ARTERIAL	26010	06	24220	05	26910	02	25240	99	0210
20	13.68	20 11202011	00.69	MANNING BLVD	21250	06	22280	03	21960	00	23000	97	0297
20	13.88	20 11202018	00.20	ALLEN ST	20720	**	19380	00	20180	97	19260	94	0081
20	15.16	20 11202020	01.28	NEW SCOTLAND AVE	14240	**	13920	04	15410	01	13220	98	0080
20	15.46	20 11202032	00.30	RTS 9W & 443 JCT	14890	**	14560	04	14490	01	13270	98	0069
20	16.26	20 11202035	00.80	START RT 32 OLAP	14200	**	13880	04	12930	01	12330	98	0070
20	16.34		00.08	END RT 32 OLAP	10400	**	9450	99	11820	94	11390	92	0140
20	16.70	20 11202044	00.36	START RT 9 OLAP	15090	**	13820	02					0074
20	16.76	20 11202047	00.06	RENSELAER CO LN	39100	**	35800	02	32420	98	34220	97	0138
Route US20 County 083 RENSELAER Region 01													
21	00.28	9 11081000	00.28	RT 9 EB OLAP CONT	37440	**	35800	02	32420	98	34220	97	0064
21	00.53	9 14072009	00.25	BROADWAY JCT	24520	06	22360	97	24010	92			0063
21	01.11	9 14072006	00.58	RT 9J JCT	26590	**	24610	99	25840	93			0061
21	01.18	9 14072001	00.07	RENSELAER S CITY LN	19370	**	18130	00					0038
21	01.95	9 14072000	00.77	CR 59 HAMPTON MANOR	20030	**	18340	98	19180	94			0097
21	03.90	9 14071115	01.95	RT 4 JCT	21610	**	18800	93	17450	92			0101
21	04.75	9 14071096	00.85	CR 58 HAYES RD	16870	06	16180	01	17040	98	18340	93	0077
21	05.73	9 14071087	00.98	RT 912F MILLER RD	14250	06	15460	04	14100	01	14370	98	0022
21	07.08	9 14071077	01.35	ACC RT 90I	13230	**	12380	00	12820	97	12740	94	0057
21	07.59	9 14071064	00.51	RT 150 JCT	21030	**	20330	03	21530	00	20870	97	0412
21	07.96	9 14071059	00.37	END RT 9 OLAP	17540	**	17250	05	18160	02	17430	99	0106
21	12.07	20 14212070	04.11	RT 203 NASSAU	11740	**	11360	04	12860	01	10320	00	0107
21	16.53	20 14212109	04.46	START RT 66 OLAP	5690	**	5510	04	5480	00	5140	97	0110

New York State Department of Transportation

Traffic Volume Report

County Order	End Mile Point	Count LOC Reference Marker	Section Length	Section End Description	LATEST COUNT		-----PREVIOUS COUNTS-----						Count Station Number	
					EST AADT	YR	EST AADT	YR	EST AADT	YR	EST AADT	YR		
Route US20 County 083 RENSSELAER Region 01														
21	18.28	20 14212154	01.75	END RT 66 OLAP	4820	06	5620	04	5710	01	5790	98	0002	
21	18.67	20 14212172	00.39	COLUMBIA CO LN	5300	06	5800	05	5620	02	6050	99	0026	
Route US20 County 021 COLUMBIA Region 08														
22	06.27	20 14212175	06.27	START 22 OLAP	5920	**	5830	05	6630	02	6270	99	0071	
22	07.01	20 81221063	00.74	END 22 OLAP	9920	**	9650	04	8670	01	9440	98	0173	
22	09.01	20 81221071	02.00	MASS STATE LINE END 20	5190	06	5120	05	5290	04	5400	03	0174 CC	
Route US20A County 029 ERIE Region 05														
1	00.00		00.00	RT 20 SOUTHWESTERN BLVD										
1	02.40	20A53011000	02.40	ACC 219 SOUTHERN EXPY	12970	06	13120	03	12000	00	12480	98	0193	
1	03.53	20A53011024	01.13	RT 240 277 BUFFALO ST	13560	06	13420	03	13650	01	13060	97	0177	
1	03.68	20A53011036	00.15	CR 369 FREEMAN RD	9910	06	11990	03	9150	02	11020	98	0194	
1	05.99	20A53011037	02.31	RT 187 TRANSIT RD TN OF ORCHARD PK TN OF AURORA	7540	**	7470	05	6900	02	7730	00	0381	
1	08.87	20A53011061	02.88	CR 368 JEWETT/HOLMWOOD RD	8030	**	7810	03	8050	00	9280	97	0524	
1	09.68	20A53011089	00.81	START 16 78 OLAPS	12970	**	12850	05	13490	02	12590	99	0382	
1	10.74	20A53011097	01.06	END 16 OLAP E AURORA	15290	06	17610	03	16810	01	16100	98	0203	
1	11.49	20A53011109	00.75	ACC RT 400 AURORA EXPY	8470	06	9880	03	8840	02	9100	00	0147	
1	13.73	20A53011116	02.24	END RTE 78 OVERLAP	9650	**	9570	04	10830	03	9540	01	0309	
1	18.30	20A53011139	04.57	WYOMING CO LINE	3710	**	3700	05	4440	02	3590	99	0526	
Route US20A County 121 WYOMING Region 04														
2	00.90	20A53011184	00.90	CR 35 HARRIS	3510	**	3450	05	3810	02	3610	00	0498	
2	03.79	20A46021009	02.89	RT 77 PERSONS COR	3540	**	3420	04	3270	00	3490	97	0296	
2	08.13	20A46021038	04.34	START 98 OLAP VARYSBURG	2880	**	2840	05	3410	02	3040	99	0499	
2	08.74	20A46021080	00.61	END 98 OLAP VARYSBURG	3740	06	4010	00	3970	97	3820	94	0203	
2	11.67	20A46021087	02.93	CR 31 ORANGEVILLE	2660	06	3490	02	2910	99	2470	96	0500	
2	14.42	20A46021116	02.75	RT 238 HALLS COR	2820	**	2770	05	2740	02	3240	00	0501	
2	17.68	20A46021143	03.26	RT 19 WARSAW	4340	**	4270	05	4080	02	4090	99	0298	
2	18.41	20A46021177	00.73	WARSAW E VILLAGE LN	5760	**	5660	05	6870	02	5410	00	0006	
2	23.08	20A46021185	04.67	CR 3 SUCKER BROOK RD	4320	**	4240	05	4820	02	6370	01	0502	
2	24.50	20A46021232	01.42	RT 246 PERRY CTR	4050	**	3980	05	5880	02	4360	99	0503	
2	27.12	20A46021246	02.62	LIVINGSTON CO LINE	3340	**	3280	05	3280	02	3690	00	0504	
Route US20A County 051 LIVINGSTON Region 04														
3	01.33	20A46021271	01.33	START 39 OLAP PINE TAVERN	4390	06	3690	03	3110	00	2640	97	0505	
3	03.62	20A42031014	02.29	START 36 OLAP LEICESTER	6020	06	5400	05	8660	02	4480	00	0443	
3	03.76	20A42031037	00.14	END 36 OLAP LEICESTER	10120	06	9610	03	11390	00	10240	99	0444	
3	05.00	20A42031038	01.24	CR 37	7030	06	5730	05	5200	02	5160	01	0034	
3	07.50	20A42031051	02.50	START 63 OLAP	7570	06	7040	05	8500	02	5140	99	0445	
3	07.81	20A42031077	00.31	END 63 OLAP GENESEO	18290	06	14710	05	13120	02	13510	00	0125	
3	08.41	20A42031079	00.60	SOUTH ST CONNECTION	12130	**	11990	05	13840	02	9640	99	0007	

New York State Department of Transportation

Traffic Volume Report

County Order	End Mile Point	Count LOC Reference Marker	Section Length	Section End Description	LATEST COUNT		-----PREVIOUS COUNTS-----						Count Station Number	
					EST AADT	YR	EST AADT	YR	EST AADT	YR	EST AADT	YR		
Route US20A County 051 LIVINGSTON Region 04														
3	08.51	20A42031085	00.10	END 39 OLAP GENESEO	11190	**	10930	04	12150	00	10350	97	0019	
3	09.89	20A42031086	01.38	GENESEO E VIL LN	17420	**	17030	04	19360	01	16300	00	0057	
3	13.39	20A42031100	03.50	RT 390I EXIT 8 IS UNDER WITH CONN	10480	**	10130	04	10140	02	10900	99	0048	
3	14.33	20A42031135	00.94	CR 28	5450	06	6370	03	5530	00	5460	97	0022	
3	14.62	20A42031144	00.29	RT 256	4450	**	4300	04	5850	01	5600	96	0263	
3	15.15	20A42031147	00.53	START 15 OLAP	9350	06	7800	03	7150	01	5950	98	0506	
3	17.34	20A42031151	02.19	END 15 OLAP LIVONIA	9830	06	10320	02	8980	00	8140	95	0262	
3	18.85	20A42031174	01.51	CR 39 LIVONIA CTR	4070	**	3940	04	4470	01	3200	98	0508	
3	20.34	20A42031189	01.49	START 15A OLAP	2430	06	2400	03	2500	00	2520	98	0509	
3	22.39	20A42031201	02.05	END 15A OLAP HEMLOCK	3980	**	3850	04	4300	01	4330	98	0484	
3	23.63	20A42031226	01.24	ONTARIO CO LINE	2200	06	2450	98	2450	97	2270	94	0510	
Route US20A County 069 ONTARIO Region 04														
4	03.67	20A42031236	03.67	CR 36 HONEOYE	5070	**	4980	05	3400	04	5620	01	0511	
4	04.50	20A44041037	00.83	EAST LAKE RD CR 33	4010	**	3690	01	7300	00	7500	97	0243	
4	10.78	20A44041046	06.28	START 64 OLAP VINCENT	2730	**	2590	03	2240	02	2080	99	0242	
4	14.54	20A44041109	03.76	RTS 5 20 END 20A	4280	**	4140	04	4300	03	4240	00	0047	
Route NY21 County 003 ALLEGANY Region 06														
1	00.00		00.00	RT 417 ANDOVER										
1	04.19	21 61011000	04.19	KENYON RD	2090	06	2330	03	1950	00	1930	97	0028	
1	08.80	21 61011042	04.61	RT 244 ALFRED ST	1820	06	1720	03	1450	00	1310	97	0080	
1	11.70	21 61011089	02.90	TOWN OF ALMOND & VILLAGE OF ALMOND	7240	06	7500	03	5500	00	6980	97	0082	
1	12.78	21 61011118	01.08	ACC RT 17 ALMOND	8700	06	8870	05	8650	02	7520	99	0083	
1	12.82		00.04	STEUBEN CO LINE	5920	**	5710	04	6790	01	6150	98	0081	
Route NY21 County 101 STEUBEN Region 06														
2	01.14	21 61011128	01.14	CR 66	6360	06	6560	03	5810	00	6230	97	0081	
2	03.98	21 64021012	02.84	HORNELL W CITY LN URBAN LIMITS	5070	06	5110	03	4650	00	5110	97	0079	
2	04.63	21 64021042	00.65	START RT 36 OLAP	6040	**	5900	04	7550	01	7070	99	0038	
2	05.40	21 64022105	00.77	HORNEL NORTH CITY LINE	15020	**	14650	04	14150	01	14940	98	0017	
2	06.47	21 64022112	01.07	CR 70A	10760	**	10500	04	13230	01	12360	98	0084	
2	07.15	21 64023311	00.68	END RT 36 OLAP	11330	**	10670	01	10760	98	10590	96	0123	
2	10.45	21 64023022	03.30	CR 57 STEPHENS MILLS	3170	**	3050	04	3000	01	2170	98	0085	
2	15.29	21 64023051	04.84	CR 6 HASKINVILLE	2280	**	2240	05	2200	02	1950	99	0086	
2	19.75	21 64023100	04.46	CR 121 COHOCTON	2060	**	1980	04	1910	01	2190	98	0088	
2	24.07	21 64023145	04.32	START RT 15 OLAP RT 390I OVER	2640	06	2550	02	2460	99	1970	96	0089	
2	24.23	15 64011544	00.16	JCT RT 415	5060	06	4850	02	4990	00	4430	97	0104	
2	25.35	15 64011644	01.12	TWN WAYLAND VILLAGE WAYLAND	5520	**	5410	05	5980	02	6860	99	0030	
2	25.93	15 64011557	00.58	END RT 15 OLAP JCT RT 63	6140	06	5990	03	7350	00	5990	97	0033	
2	26.33	21 64023207	00.40	VILLAGE OF WAYLAND & TOWN OF WAYLAND	5730	**	5630	05	5750	02	5180	99	0091	
2	32.70	21 64023211	06.37	RT 371 NORTH COHOCTON	2630	**	2530	04	2210	01	2390	98	0092	

New York State Department of Transportation

Traffic Volume Report

County Order	End Mile Point	Count LOC Reference Marker	Section Length	Section End Description	LATEST COUNT		-----PREVIOUS COUNTS-----						Count Station Number	
					EST AADT	YR	EST AADT	YR	EST AADT	YR	EST AADT	YR		
Route NY21 County 101 STEUBEN Region 06														
2	34.22	21 64023275	01.52	ONTARIO CO LINE - 1ST TIME	3170	**	3050	04	3110	01	2780	98	0093	
Route NY21 County 069 ONTARIO Region 04														
3	03.00	21 64023289	03.00	RT 53 NAPLES	2740	06	2500	03	3090	02	2860	99	0075	
3	04.46	21 44031031	01.46	RT 245	9530	**	9060	03	7260	00	5770	97	0076	
3	07.13	21 44031045	02.67	YATES CO LINE	2430	06	2560	03	2710	00	2120	96	0259	
Route NY21 County 123 YATES Region 06														
4	00.69	21 44031072	00.69	ONTARIO CO LINE - 2ND TIME	2080	**	2010	04	2080	01	2170	98	0012	
Route NY21 County 069 ONTARIO Region 04														
5	02.82	21 66041006	02.82	RT 64 BRISTOL SPRINGS	2170	**	2130	05	2530	02	2210	99	0077	
5	06.21	21 44051028	03.39	HICKS RD	2840	**	2750	04	2520	01	1890	98	0257	
5	14.79	21 44051063	08.58	PARRISH ST	3380	**	3330	05	3800	02	3320	99	0728	
5	15.55	21 44051149	00.76	ROUTE 941D JUNCTION	1930	**	1900	05	1740	03	1820	00	0033	
5	15.95	21 44051156	00.40	START RT 5 & 20 OLAPS	5160	**	5070	05	5060	02	4780	99	0078	
5	16.24	5 44051240	00.29	PARRISH ST EXT	9560	**	9230	04	9880	01	7790	95	0019	
5	16.61	5 44051243	00.37	MIDDLE CHESHIRE RD	9210	**	9040	05	10040	02	8600	99	0049	
5	17.58	5 44051246	00.97	END RTES 5 & 20 START RT 332 OLAP	11830	**	11620	05	12570	02	11440	99	0023	
5	18.08	21 44052000	00.50	BRISTOL ST	24010	06	17540	03	26810	01	25340	98	0079	
5	18.31	21 44052006	00.23	WEST AVE	22860	06	22410	03	28160	00	25370	97	0081	
5	18.53	21 44052009	00.22	END RT 332 OLAP GIBSON ST	38450	**	37470	04	26650	01	26180	98	0080	
5	19.45	21 44052012	00.92	CANANDAIGUA E CITY LN	5560	**	5500	05	5370	03	9450	00	0034	
5	21.75	21 44052022	02.30	RT 488 CHAPIN	7250	**	6930	02	7790	01	5540	98	0082	
5	24.32	21 44053024	02.57	SHORTSVILLE RD	6080	**	5940	04	4420	03	6550	00	0084	
5	25.73	21 44053049	01.41	RT 96 MANCHESTER	9450	**	9230	04	12710	01	6880	98	0245	
5	26.01	21 44053064	00.28	RT 90I IS UNDER WITH CONNECTIONS	13090	06	10060	03	11500	00	10520	97	0085	
5	30.35	21 44053066	04.34	WAYNE CO LINE	4930	06	5180	05	5070	02	4590	99	0244	
Route NY21 County 117 WAYNE Region 04														
6	01.12	21 44053108	01.12	TOWN OF PALMYRA & VILLAGE OF PALMYRA	4920	06	5490	01	5100	99	4530	96	0009	
6	01.66	21 37061012	00.54	START RT 31 OLAP PALMYRA	5780	**	5640	04	6090	03	6920	00	0494	
6	02.28	21 37061017	00.62	END RT 31 OLAP PALMYRA	12130	06	12880	05	14540	99	12890	96	0496	
6	02.47	21 37061023	00.19	BARGE CANAL	5690	06	5950	03	5630	97	4880	94	0004	
6	08.36	21 37061025	05.89	CR 214 MARION RD	4000	**	3860	04	6160	01	3500	95	0005	
6	14.16	21 37061085	05.80	CR 103 WILLIAMSON	5340	**	5250	05	6210	02	4970	99	0521	
6	14.78	21 37061144	00.62	RT 104 END 21	6350	06	6500	03	5750	97	7300	93	0520	
Route NY22 County 005 BRONX Region 11														
1	00.00		00.00	US RT 1										
1	00.16		00.16	EAST 233RD ST	17210	**	17030	05	14430	93			0018	
1	00.36		00.20	WESTCHESTER CO LN	10330	**	10130	04	22330	01	8860	97	0019	
Route NY22 County 119 WESTCHESTER Region 08														

New York State Department of Transportation

Traffic Volume Report

County Order	End Mile Point	Count LOC Reference Marker	Section Length	Section End Description	LATEST COUNT		-----PREVIOUS COUNTS-----						Count Station Number
					EST AADT	YR	EST AADT	YR	EST AADT	YR	EST AADT	YR	
Route NY22 County 119 WESTCHESTER					Region	08							
2	02.43	22 87021000	02.43	RT 907K CROSS COUNTY PKWY	9150	**	8620	02	10720	97			0175
2	03.87	22 87021024	01.44	WINTER MILL RD	12140	**	11780	04	10480	01	5890	98	0045
2	04.92	22 87022007	01.05	MILL RD	14000	**	13790	05	12940	02	21980	99	0119
2	08.82	22 87022018	03.90	MAMARONECK RD	16550	**	16060	04	13780	01	12220	98	0098
2	09.54	22 87022057	00.72	WHITE PLAINS S CITY LN	13880	**	13080	02	13760	99	11630	96	0046
2	10.79	22 87022064	01.25	RT 125	11330	**	10680	02	9870	99	12240	96	0177
2	11.06	22 87023013	00.27	WESTCHESTER AVE	18950	**	18120	03	14190	00	10690	97	0178
2	11.21	22 87023015	00.15	JCT RT 119	31700	**	30310	03	26860	00	21400	97	0179
2	11.94	22 87023016	00.73	RT 287I CROSS WEST EXP	24800	**	21800	97	2230	96			0180
2	12.74	22 87023024	00.80	WHITE PLAINS N CITY LN	23220	**	22200	03	20540	00	19490	96	0181
2	12.92	22 87023031	00.18	CR 150 CENTRAL W PKWY	18130	**	17860	05	14170	02	12300	99	0063
2	13.45	22 87024002	00.53	RD TO VALHALLA BROADWAY	22510	**	21520	03	21780	00	21860	97	0182
2	17.11	22 87024008	03.66	START RT 120 OLAP	14730	**	13680	01	9760	98	10530	96	0183
2	17.43	22 87024044	00.32	END RT 120 OLAP	17800	**	16780	02	16280	99	16330	98	0154
2	18.58	22 87024048	01.15	RT 128	17180	**	16670	04	16600	01	14050	98	0184
2	19.21	22 87024059	00.63	RT 684I	24910	**	24170	04	24070	01	20110	98	0190
2	19.61	22 87024066	00.40	RT 433	16290	**	16040	05	18090	02	16050	99	0185
2	22.49	22 87024069	02.88	CHESTNUT RIDGE RD	8370	**	8120	04	8650	01	7110	98	0126
2	25.44	22 87024098	02.95	ST RT 172 OLAP	3870	06	3840	03	3450	00	3590	97	0186
2	26.47	22 87024128	01.03	END RT 172 OLAP	14870	**	14650	05	15260	02	14150	99	0148
2	26.85	22 87024139	00.38	RT 121 BEDFORD	11630	**	11460	05	11490	02	11120	99	0187
2	29.91	22 87024142	03.06	OLD RT 137	5050	06	4970	03	4790	00	7600	95	0188
2	31.74	22 87024172	01.83	RT 35	7070	06	6920	03	6450	00	5860	97	0189
2	33.04	22 87024191	01.30	CONNECTION FROM RT 684I NB	3950	06	4240	03	3880	00	3100	97	0163
2	33.89	22 87024204	00.85	RT 138	4470	**	4400	05	3990	99	2910	96	0121
2	36.40	22 87024212	02.51	START RT 116 OLAP	5540	**	5460	05	4950	02	4220	99	0120
2	36.47	22 87024237	00.07	END RT 116 OLAP	11920	**	11570	04	10350	01	9460	98	0193
2	37.77	22 87024238	01.30	CR 138 HARDCRABBLE RD	7930	06	9270	03	7550	00	6660	97	0194
2	38.48	22 87024251	00.71	RT 100 START RT 202 OLAP	8950	**	8680	04	7480	01	11740	98	0080
2	38.90	22 87024258	00.42	PUTNAM CO LN	7630	06	8810	03	7980	00	6260	97	0087
Route NY22 County 079 PUTNAM					Region	08							
3	04.03	22 87024263	04.03	START RT 6 OLAP BREWSTER	7570	06	8610	03	7100	00	6800	97	0196
3	04.65	22 84031039	00.62	CR 50	16940	06	16460	03	13790	00	14960	96	0197
3	04.94	6 84041133	00.29	END RTS 6 & 202 OLAPS ACC RTS 84I & 684I	16720	**	16470	05	15070	02	14920	99	0009
3	07.92	6 84041136	02.98	RT 312	30310	**	29410	04	25600	01	24950	98	0144
3	11.10	22 84031078	03.18	RT 164	15430	**	15200	05	15560	02	14500	99	0198
3	14.27	22 84031111	03.17	RT 311	17240	**	16490	03	15180	00	13610	97	0016
3	14.92	22 84031142	00.65	DUTCHESS CO LN	19230	06	20420	03	17380	00	16720	97	0200
Route NY22 County 027 DUTCHESS					Region	08							

New York State Department of Transportation

Traffic Volume Report

County Order	End Mile Point	Count LOC Reference Marker	Section Length	Section End Description	LATEST COUNT		-----PREVIOUS COUNTS-----						Count Station Number
					EST AADT	YR	EST AADT	YR	EST AADT	YR	EST AADT	YR	
Route NY22 County 027 DUTCHESS Region 08													
4	01.84	22 84031149	01.84	START RT 55 OLAP PAWLING	19330	06	19710	02	20480	00	17700	99	0023
4	08.72	22 82041019	06.88	END RT 55 OLAP WINGDALE	10260	**	9460	00	10110	97	8390	93	0203
4	17.14	22 82041087	08.42	START RT 343 OLAP	7790	06	7630	03	7900	02	7600	00	0082
4	20.07	22 82041171	02.93	CR 81	5570	**	5490	05	5300	00	5800	97	0605
4	24.53	22 82041200	04.46	END RT 343 START RT 44 OLAPS	5710	**	6470	05	5480	03	6070	02	0002
4	31.53	22 82041245	07.00	RT 199	5340	06	5810	05	5200	00	5430	97	0205
4	33.12	22 82041316	01.59	END RT 44 OLAP MILLERTON	6010	**	5930	05	6320	02	5590	99	0206
4	37.19	22 82041331	04.07	COLUMBIA CO LN	2960	06	3960	03	2490	00	3510	97	0207
Route NY22 County 021 COLUMBIA Region 08													
5	08.75	22 82041371	08.75	RT 344 COPAKE FALLS NORTH	2770	**	2720	05	2760	99	3130	95	0209
5	12.79	22 81051088	04.04	RT 23 HILLSDALE	3760	**	3700	05	3640	99	3930	96	0210
5	20.05	22 81051129	07.26	RT 71 GREEN RIVER SOUTH SIDE	1940	**	1910	05	1730	99	1090	95	0211
5	23.70	22 81051201	03.65	RT 203 AUSTERLITZ	2250	**	2210	05	2440	02	2000	99	0074
5	28.96	22 81051239	05.26	ACC RT 90I	2310	**	2270	05	2700	02	1970	99	0213
5	31.81	22 81051291	02.85	RT 295	3050	**	3000	05	3800	02	3230	99	0214
5	36.75	22 81051319	04.94	START RT 20 OLAP	3820	**	3750	05	4610	02	3650	99	0215
5	37.49	22 81051369	00.74	END RT 20 OLAP	9920	**	9650	04	8670	01	9440	98	0173
5	40.45	20 81221070	02.96	RENSELAER CO LN	3770	**	3650	04	3570	01	3640	98	0216
Route NY22 County 083 RENSELAER Region 01													
6	03.04	22 81051406	03.04	RT 43 STEPHENTOWN	4520	06	4330	04	3840	01	3640	98	0114
6	14.09	22 14071029	11.05	CR 36 N MAIN ST	2900	**	2830	04	3010	01	2930	98	0115
6	18.44	22 14071139	04.35	RT 2 PETERSBURG OVER	3520	**	3400	03	3290	00	3410	97	0113
6	23.73	22 14071183	05.29	RT 346 N PETERSBURG	2240	06	3090	03	3030	00	3030	97	0177
6	25.96	22 14071236	02.23	START RT 7 OLAP	3890	06	4350	04	4000	01	3820	00	0179
6	26.29	22 14071258	00.33	END RT 7 OLAP	10880	**	10700	05	11150	03	10100	00	0180
6	29.85	7 14092200	03.56	CHURCH ST HOOSICK FALLS	7060	06	5800	05	4880	02	5390	95	0067
6	30.23	22 14071297	00.38	MECHANIC ST	5030	**	4910	04	5570	00	5920	97	0068
6	32.34	22 14071300	02.11	START RT 67 OLAP N HOOSICK	6340	**	6260	05	7010	03	6350	00	0069
6	34.18	22 14071322	01.84	WASHINGTON CO LN	5310	06	6330	04	6140	01	5680	98	0027
Route NY22 County 115 WASHINGTON Region 01													
7	00.65	22 14071340	00.65	END RT 67 OLAP	5990	**	5710	02	5680	98	4940	97	0315
7	05.65	22 18081004	05.00	RT 313 JCT	4830	**	4770	05	5690	02	6210	99	0317
7	05.98	22 18081054	00.33	RT 372 JCT CAMBRIDGE	6220	06	5770	01	5870	99	6750	98	0318
7	10.94	22 18081057	04.96	CR 61 TO SHUSHAN	3720	**	3590	03	3310	00	2800	95	0321
7	15.00	22 18081108	04.06	RT 29 JCT	2020	06	2000	05	2730	02	2780	99	0323
7	17.20	22 18081148	02.20	CR 153 JCT SALEM	3860	06	5000	02	4560	98	4120	95	0324
7	29.85	22 18081170	12.65	CR 31 TO NORTH HEBRON	2560	**	2440	02	2320	98	2070	95	0017
7	33.49	22 18081297	03.64	START RT 149 OLAP	2520	**	2490	05	3150	02	2780	99	0385
7	33.56	22 18081334	00.07	END RT 149 OLAP	4330	**	4280	05	5280	02	5040	99	0007

New York State Department of Transportation

Traffic Volume Report

County Order	End Mile Point	Count LOC Reference Marker	Section Length	Section End Description	LATEST COUNT		-----PREVIOUS COUNTS-----						Count Station Number
					EST AADT	YR	EST AADT	YR	EST AADT	YR	EST AADT	YR	
Route NY22 County 115 WASHINGTON					Region 01								
7	36.27	22 18081335	02.71	RT 22A JCT MIDDLE GRANVILLE	5000	**	4940	05	6470	02	5540	99	0009
7	39.96	22 18081362	03.69	CR 17	4850	**	4620	02	3950	99	3960	96	0400
7	40.71	22 18081399	00.75	RT 40 JCT	2840	**	2780	04	3180	01	3260	98	0393
7	44.96	22 18081406	04.25	START RT 4 OLAP COMSTOCK	3610	**	3530	04	2850	00	2990	97	0394
7	51.67	22 18081450	06.71	END RT 4 OLAP WHITEHALL	8260	**	8000	04	8730	00	8150	97	0396
7	58.90	4 18031329	07.23	CR 6	3060	**	3030	05	3370	02	3550	99	0431
7	73.28	22 18081588	14.38	ESSEX CO LINE	1600	**	1570	04	2190	01	2100	98	0013
Route NY22 County 031 ESSEX					Region 01								
8	03.24	22 18081732	03.24	START RT 74 OLAP	2820	**	2750	04	2950	01	2870	98	0010
8	04.84	22 12091028	01.60	END RT 74 START RT 9N OLAP	3100	**	2950	02	2600	98	2870	94	0559
8	12.64	22 12091044	07.80	CR 2 CROWN POINT	4340	06	4420	05	4620	04	4800	03	0449 CC
8	16.15	9N12031129	03.51	RT 910L SPUR TO CHAMPLAIN BR	3500	06	3810	03	3860	00	3530	97	0530
8	18.88	9N12031164	02.73	VILLAGE OF PORT HENRY	4710	**	4490	02	4000	99	4230	97	0451
8	30.32	9N12031192	11.44	END RT 9N OLAP WESTPORT	2370	**	2290	03	2750	00	2400	97	0536
8	33.92	9N12031307	03.60	CR 8 WADHAM MILLS	840	**	800	02	900	98	820	95	0023
8	49.50	22 12091336	15.58	CR 14 WILLSBORO	920	**	880	03	660	00	990	97	0457
8	56.52	22 12091493	07.02	START RT 9 OLAP	1790	**	1750	04	1080	01	1910	00	0541
8	61.02	22 12091563	04.50	CLINTON CO LINE	1750	06	1300	04	1530	01	1560	97	0458
Route NY22 County 019 CLINTON					Region 07								
9	00.07	9 12111576	00.07	END RT 9 OLAP START RT 9N OLAP	2030	**	2020	05	2150	02	2460	99	0028
9	00.34	9 12111577	00.27	END RT 9N OLAP KEESEVILLE	1740	**	1710	04	2210	01	1680	00	0003
9	05.92	9 12111580	05.58	RT 442 BEAR SWAMP RD	2420	**	2400	04	2410	01	2050	00	0026
9	06.15	22 71101056	00.23	RT 22B PERU	6570	**	6530	05	7910	02	7780	99	0237
9	07.77	22 71101058	01.62	MILITARY TURNPIKE EXT	4930	**	4850	03					0069
9	12.28	22 71101073	04.51	ACC RT 87I BIN 1017280	1930	**	1860	99	2810	98	3190	95	0238
9	14.00	22 71101119	01.72	PLATTSBURGH S CITY LN	8850	**	8770	05	7240	02	6620	99	0239
9	14.79	22 71101136	00.79	PERU ST	8520	06	6870	00	6320	98	6440	97	0017
9	14.90	22 71102004	00.11	S CATHERINE ST	7330	**	7200	04	6760	01	5950	99	0043
9	15.74	22 71102005	00.84	SOUTH PLATT ST	11110	**	11010	05	8470	02	7670	99	0050
9	16.27	22 71102014	00.53	BROAD & CATHERINE STREETS - RT 22 SB	17070	**	16490	02	12690	99	13770	97	0240
9	16.40	22 71102019	00.13	BROAD & OAK STREETS	9590	06	12020	03	10230	00	10450	98	0075
9	16.68	22 71102020	00.28	RT 3 CORNELIA ST	8730	06	7610	00	7490	97	7550	94	0044
9	17.35	22 71102023	00.67	BOYNTON AVE	8290	**	8140	04	8420	01	8160	99	0008
9	17.87	22 71102030	00.52	ACC 87I BIN 1017299	14730	**	14600	05	13890	04	14710	02	0018
9	18.20	22 71102036	00.33	ACC RT 374	13530	06	15970	03	13230	00	12450	98	0041
9	22.54	22 71103003	04.34	BEEKMANTOWN CR 27	7320	06	6520	03	6520	01	5740	00	0236
9	22.87	22 71103046	00.33	RT 456 SPELLMAN RD	6130	**	6100	05	3840	04	5170	01	0027
9	26.27	22 71103049	03.40	CR 24 WEST CHAZY	3820	**	3800	05	3860	04	4030	02	0343
9	32.09	22 71103084	05.82	RT 191 SCIOTA	2910	06	2040	03	2480	00	2400	98	0226

New York State Department of Transportation

Traffic Volume Report

County Order	End Mile Point	Count LOC Reference Marker	Section Length	Section End Description	LATEST COUNT		-----PREVIOUS COUNTS-----						Count Station Number
					EST AADT	YR	EST AADT	YR	EST AADT	YR	EST AADT	YR	
Route NY22 County 019 CLINTON Region 07													
9	36.96	22 71103142	04.87	START RT 11 OLAP MOOERS	2250	**	2220	04	1900	01	1960	99	0244
9	37.23	22 71103190	00.27	END RT 11 OLAP MOOERS	5540	**	5490	05	5870	03	4780	99	0147
9	40.64	22 71103192	03.41	CANADIAN BORDER END	880	**	870	05	660	04	770	02	0245
Route NY22A County 115 WASHINGTON Region 01													
1	00.00		00.00	RT 22 MIDDLE GRANVILLE									
1	00.40	22A18011000	00.40	CR 24	3370	**	3330	05	2650	02	3700	99	0020
1	07.52	22A18011005	07.12	CR18	3000	**	2970	05	3530	02	2550	99	0392
1	10.61	22A18011076	03.09	VERMONT STATE LINE END RT 22A	3050	**	2950	03	2700	00	2730	97	0399
Route NY22B County 019 CLINTON Region 07													
1	00.00		00.00	RT 22 PERU									
1	04.26	22B71011000	04.26	FELTON RD SCHUYLER FLS CR 40		**	3600	04	3690	00	3250	97	0222
1	09.22	22B71011043	04.96	MASON ST - MORRISONVILLE CR 16		**	3220	04	3670	01	3160	98	0443
1	10.90	22B71011093	01.68	RT 3 END RT 22B		**	6540	05	6460	02	5850	99	0444
Route NY23 County 023 CORTLAND Region 03													
1	00.00		00.00	RT 26 LOWER CINCINATUS									
1	00.34	23 32081000	00.34	COUNTY ROAD 163 JCT	1690	06	1580	03	1550	00	1650	97	0901
1	01.86	23 32081004	01.52	CHENANGO CO LN	1190	**	1180	05	1430	02	1310	99	0038
Route NY23 County 017 CHENANGO Region 09													
2	05.58	23 32081018	05.58	CR 10	1160	**	1110	04	1050	01	910	98	0045
2	08.38	23 92011257	02.80	CR 42 BRAKEL RD LEFT	730	**	710	05	830	02	590	99	0046
2	10.51	23 92011046	02.13	BENEDICT HILL RD	970	06	1060	03	1050	00	1070	97	0155
2	16.82	23 92011066	06.31	CR 16 PLYMOUTH	1450	06	1720	03	1630	00	1710	96	0367
2	21.61	23 92011131	04.79	NORWICH W CITY LINE	1670	**	1640	05	2960	02	1710	99	0158
2	22.57	23 92012003	00.96	RT 12	2660	06	3940	00	2200	97	2400	94	0009
2	23.11	23 92012012	00.54	NORWICH E CITY LINE	5330	**	5260	05	4770	02	4660	99	0027
2	23.38	23 92013003	00.27	EASTSIDE ARTERIAL	6620	**	6450	04	6010	03	5670	01	0008
2	29.61	23 92013005	06.23	CR 28	3900	06	4450	03	4320	00	4460	97	0028
2	30.91	23 92013187	01.30	RT 8 S NEW BERLIN	3210	**	3160	05	3340	02	3370	99	0165
2	31.17	23 92013080	00.26	OTSEGO CO LINE	2440	**	2400	05	2790	02	2580	99	0035
Route NY23 County 077 OTSEGO Region 09													
3	07.36	23 94021003	07.36	VILLAGE OF MORRIS	1720	**	1660	04	1890	01	1570	98	0167
3	08.06	23 94021076	00.70	END 51 OLAP MORRIS	2930	06	3520	05	3580	02	2690	99	0024
3	12.56	23 94021083	04.50	CR 10 W LAURENS - 1S	4480	**	4260	03	3980	00	4260	97	0214
3	17.18	23 94021129	04.62	CR 11 TO LAURENS	5250	**	5160	05	5150	02	4460	99	0213
3	18.13	23 94021174	00.95	CR 8	6440	**	6230	04	6340	01	5280	98	0047
3	18.84	23 94021184	00.71	START RT 205 OLAP	6910	06	7260	05	5670	02	5780	99	0184
3	19.54	23 94021191	00.70	END RT 205 OLAP	10300	06	9920	05	10280	04	10400	03	0001 CC
3	20.00	23 94021198	00.46	START RT 7 OLAP	6330	**	6230	04	5320	98	5400	95	0062

New York State Department of Transportation

Traffic Volume Report

County Order	End Mile Point	Count LOC Reference Marker	Section Length	Section End Description	LATEST COUNT		-----PREVIOUS COUNTS-----						Count Station Number	
					EST AADT	YR	EST AADT	YR	EST AADT	YR	EST AADT	YR		
Route NY23 County 077 OTSEGO Region 09														
3	20.38	7 94031218	00.38	ONEONTA W CITY LN	10560	**	10210	02	10520	99	11490	98	0058	
3	21.90	7 94032003	01.52	MAIN ST	11590	06	11840	02	11290	95	11000	93	0059	
3	22.26	7 94032018	00.36	END RT 7 OLAP	12770	**	12450	03	10570	00	10320	97	0060	
3	22.85	23 94022107	00.59	START RT 28 OLAP	17310	**	17160	05	13480	99	12100	97	0061	
3	23.03	23 94023010	00.18	END 28 OLAP	19360	**	19190	05	16710	02	15670	99	0063	
3	23.50	23 94023012	00.47	ENTRANCE TO WALMART	17490	**	17340	05	14700	02	12490	99	0084	
3	24.71	23 94023016	01.21	DELAWARE CO LN - 1ST	10730	**	10550	04	9590	01	9810	98	0313	
Route NY23 County 025 DELAWARE Region 09														
4	02.98	23 93031003	02.98	CR 11 TO W DAVENPORT	6480	**	6370	04	6340	00	9810	98	0018	
4	05.58	23 93031033	02.60	CR 10 DAVENPORT CTR	6760	**	6640	05	7450	02	6750	99	0003	
4	11.20	23 93031058	05.62	CR 9 BUTTS CORS	5250	06	5480	03	5030	00	4540	97	0019	
4	17.20	23 93031115	06.00	CR 33 W HARPERSFIELD	4440	**	4360	05	3950	04	4180	01	0051	
4	21.12	23 93031176	03.92	CR 30	3700	**	3630	05	3410	04	3460	01	0020	
4	22.98	23 93031215	01.86	RT 10 STAMFORD	4140	**	4060	05	3660	00	3660	97	0115	
4	25.15	23 93031234	02.17	SCHOHARIE CO LN	4100	**	3950	04	3970	02	3910	01	0038	
Route NY23 County 095 SCHOHARIE Region 09														
5	02.83	23 95041003	02.83	DELAWARE CO LN - 2ND	3070	**	2960	04	3690	01	3600	98	0020	
Route NY23 County 025 DELAWARE Region 09														
6	03.41	23 93051003	03.41	RT 30 GRAND GORGE	2420	**	2380	05	2430	98	3350	96	0118	
6	07.31	23 93051037	03.90	GREENE CO LN	2410	06	2630	05	2550	99	2220	96	0001	
Route NY23 County 039 GREENE Region 01														
7	02.29	23 13061003	02.29	RT 23A	3130	**	3090	05	3250	00	3280	97	0002	
7	09.14	23 13061025	06.85	CR 17 E ASHLAND	1710	06	1610	03	1460	00	1360	97	0038	
7	13.29	23 13061094	04.15	RT 296 JCT	2850	**	2780	04	3320	01	3250	98	0469	
7	24.90	23 13061135	11.61	CR 31 ACRA	2840	**	2740	03	2290	00	2270	97	0057	
7	27.13	23 13061252	02.23	RT 145 CAIRO	4230	**	4080	03	3100	00	2990	97	0027	
7	27.56	23 13061274	00.43	START RT 32 OLAP CAIRO	8470	**	8270	04	7340	01	6110	98	0556	
7	28.68	23 13061279	01.12	END RT 32 OLAP CAIRO	11230	**	10840	03	10090	00	9300	97	0037	
7	32.32	23 13061290	03.64	CR 46	9310	**	8930	03	8300	00	7460	97	0025	
7	33.99	23 13061326	01.67	CR 47	12560	06	13490	05	13090	04	12700	03	0024 CC	
7	35.26	23 13061343	01.27	OLD RTS 23 145	13210	**	13020	05	10830	02	10130	99	0023	
7	36.49	23 13061355	01.23	RT 9W UNDER	13720	**	13570	05	11060	00	9280	96	0040	
7	36.98	23 13061368	00.49	RT 385	13530	06	13020	03	11300	00	10320	97	0042	
7	37.54	23 13061373	00.56	COLUMBIA CO LINE	15070	06	14800	05	14700	04	14300	03	0043	
Route NY23 County 021 COLUMBIA Region 08														
8	01.10	23 81081003	01.10	START RT 9G OLAP	15070	06	14800	05	14700	04	14300	03	0152	
8	01.39	23 81081014	00.29	RT 23B END RT 9G OLAP	14360	**	13530	02	13940	99	12340	95	0011	
8	03.68	23 81081017	02.29	START 9 OLAP	7810	**	7690	05	7590	99	5780	93	0157	

New York State Department of Transportation

Traffic Volume Report

County Order	End Mile Point	Count LOC Reference Marker	Section Length	Section End Description	LATEST COUNT		-----PREVIOUS COUNTS-----						Count Station Number
					EST AADT	YR	EST AADT	YR	EST AADT	YR	EST AADT	YR	
Route NY23 County 021 COLUMBIA					Region 08								
8	06.36	9 81061124	02.68	JCT 82 END RT 9 START 9H OLAP	5450	**	5360	05	5070	02	7920	99	0078
8	10.25	9H81011003	03.89	RT 23B CLAVERACK END	4980	**	4910	05	4490	02	4470	99	0219
8	11.15	23 81081106	00.90	RT 217 W LEG	7880	**	7770	05	7720	02	7390	99	0220
8	12.51	23 81081114	01.36	CR 24 HOLLOWVILLE	4900	**	4820	05	4920	02	4690	99	0221
8	15.83	23 81081128	03.32	ACC TACONIC STATE PK	4340	**	4270	05	4620	02	4080	99	0224
8	23.05	23 81081161	07.22	RT 22 HILLSDALE	4850	06	4940	05	5050	04	5040	03	0222 CC
8	25.58	23 81081234	02.53	MASS STATE LINE END RT 23	3470	06	3740	97					0223
Route NY23A County 039 GREENE					Region 01								
1	00.00		00.00	RT 23									
1	06.37	23A13011000	06.37	RT 42 LEXINGTON	1180	06	1390	05	1390	02	1400	99	0003
1	08.93	23A13011066	02.56	CR 17	1650	**	1630	05	740	01	1220	98	0006
1	14.05	23A13011091	05.12	RT 296 HUNTER	1550	**	1410	98	1230	95	1840	92	0041
1	17.01	23A13011142	02.96	RT 214	5180	**	5000	03	4050	00	5810	97	0008
1	20.75	23A13011172	03.74	CR 25	3810	06	4890	96	3600	93			0064
1	26.28	23A13011210	05.53	RT 32A PALENVILLE	3460	06	3810	05	3100	04	3330	03	0475 CC
1	28.53	23A13011265	02.25	RT 32	3410	**	3370	05	3010	02	3090	99	0011
1	32.21	23A13011287	03.68	CR 47	3760	06	4650	04	4950	01	4550	99	0013
1	34.56	23A13011324	02.35	RT 9W JCT END RT 23A	4480	06	5470	00	5050	97	3680	94	0014
Route NY23B County 021 COLUMBIA					Region 08								
1	00.00		00.00	RT 23 START 9G OLAP									
1	02.86	23B81011000	02.86	COLUMBIA ST	7630	**	7220	02	7230	99	6980	96	0158
1	03.45	23B81012009	00.59	START 9 END 9G OLAPS	4790	**	4660	04	2580	01	4670	98	0645
1	03.96	23B81012014	00.51	END 9 OLAP	11170	**	11010	05	9990	02	10310	99	0081
1	04.06	23B81012019	00.10	RT 66 HUDSON E CITY LN	5560	**	5480	05	4800	02	4790	99	0014
1	04.90	23B81012020	00.84	CR 29 HISCOCK RD	9550	**	9420	05	8940	02	8340	99	0687
1	06.71	23B81013009	01.81	RTS 9H 23 END 23B	6850	**	6750	05	6150	02	5790	99	0021
Route NY24 County 081 QUEENS					Region 11								
1	00.00		00.00	RT 25 HOLLIS CT./212 ST.									
1	00.72		00.72	JAMAICA AVE	24400	**	24160	05	8150	01	7770	99	0001
1	00.83		00.11	HEMPSTEAD AVE	14740	**	14600	05	26250	93			0002
1	01.75		00.92	ACC CROSS ISLAND PKWY	42820	**	41540	03	38820	97	28300	93	0003
1	01.83		00.08	NASSAU CO LINE	41010	06	46250	05	43380	04	37260	03	0004 CC
Route NY24 County 059 NASSAU					Region 10								
2	00.99	24 03031000	00.99	ELMONT RD	42820	**	41470	04	40740	02	44420	01	0038
2	02.77	24 03031010	01.78	FRANKLIN AVE	38180	**	37570	05	37780	04	37650	01	0039
2	03.60	24 03031028	00.83	NASSAU BLVD	37240	**	36070	04	38820	02	38850	01	0040
2	04.79	24 03031036	01.19	RT 102 HEMPSTEAD	34820	**	34260	05	28500	99	25820	94	0001
2	05.40	24 03031048	00.61	JCT N FRANKLIN ST	32680	**	30690	02	21540	99	21830	94	0052

New York State Department of Transportation

Traffic Volume Report

County Order	End Mile Point	Count LOC Reference Marker	Section Length	Section End Description	LATEST COUNT		-----PREVIOUS COUNTS-----						Count Station Number	
					EST AADT	YR	EST AADT	YR	EST AADT	YR	EST AADT	YR		
Route NY24 County 059 NASSAU Region 10														
2	05.53	24 03031055	00.13	MAIN ST	19110	06	30690	02	21540	99	21830	94	0012	
2	05.71	24 03031057	00.18	WASHINGTON ST	21970	06	30690	02	21540	99	21830	94	0013	
2	05.80		00.09	CLINTON ST	26670	06	30690	02	21540	99	21830	94	0023	
2	05.99	24 03031058	00.19	BENNETT AVE	30100	06	45760	02	41230	99	25500	95	0024	
2	06.70	24 03031061	00.71	OAK ST	35160	06	45760	02	41230	99	25500	95	0015	
2	07.82	24 03031069	01.12	RT 90E MEADOWBROOK ST PKWY	51340	06	47060	05	63230	02	44490	99	0002	
2	09.34	24 03031081	01.52	RT 102 EAST MEADOW	54360	**	51050	02	43660	99	42220	94	0003	
2	10.11	24 03031093	00.77	RT 106	56390	**	55490	05	69380	02	47940	99	0004	
2	10.80	24 03031100	00.69	ACC WANTAGH STATE PKY	52910	**	52070	05	54930	02	43460	99	0084	
2	12.90	24 03031107	02.10	WANTAGH AVE	50360	**	49560	05	45130	02	47840	99	0079	
2	13.38	24 03031126	00.48	RT 107	43700	**	41040	02	39870	01	41300	98	0007	
2	13.82	24 03031130	00.44	RT 135	41060	06	48660	03	38860	00	39010	97	0008	
2	14.18	24 03031137	00.36	RT 907E BETHPAGE ST PKWY	46110	**	43300	02	38230	98	39790	93	0009	
2	15.06	24 03031141	00.88	RT 109	41780	06	44000	05	41380	02	35240	99	0010	
2	15.37	24 03031148	00.31	MELVILLE RD / CLINTON ST	25170	06	24430	02	21390	99	24070	96	0011	
2	16.15	24 03031151	00.78	SUFFOLK CO LN	18730	**	18300	04	17350	02	15960	01	0086	
Route NY24 County 103 SUFFOLK Region 10														
3	00.70	24 03031158	00.70	RT 110	16810	06	18250	02	15210	98	14380	94	0012	
3	04.61	24 07041007	03.91	CR 94A	12760	**	12360	04	10030	99	9520	96	0133	
3	05.02	24 07043038	00.41	CR 104 TRAFFIC CIRCLE	17500	**	16950	04	13650	98	10560	95	0057	
3	06.31	24 07043042	01.29	CR 105 CROSS RIVER RD	18310	**	18020	05	14770	02	14120	99	0176	
3	07.64	24 07042014	01.33	PLEASURE DR	20940	**	20280	04	21150	99	18870	96	0298	
3	12.62	24 07042027	04.98	ACC RT 27	19190	06	20320	05	18060	02	16640	99	0297	
3	12.86	24 07042077	00.24	MONTAUK HWY END 24	15520	**	15040	04	14800	98	12620	96	0007	
Route NY25 County 061 NEW YORK Region 11														
1	00.00		00.00	QUEENSBORO BRIDGE										
1	00.48		00.48	QUEENS CO LN	194180	**	182940	00	189190	99	192120	98	0014	
Route NY25 County 081 QUEENS Region 11														
2	01.14		01.14	RT 25A JACKSON AVE & NORTHERN BLVD	194180	**	182940	00	189190	99	192120	98	0005	
2	03.35		02.21	ACC RT 278I BQE	52130	**	51080	04	38910	01	58890	99	0006	
2	06.57		03.22	INT YELLOWSTONE BLVD	37380	06	33800	03	37880	02	39420	00	0007	
2	07.51		00.94	INT UNION TPKE	33040	**	32700	05	38040	02	34840	01	0008	
2	08.11		00.60	ACC VAN WYCK EXPWY	31450	**	31130	05	33950	02	44410	99	0009	
2	08.61		00.50	HILLSIDE AVE	16710	06	17760	05	21170	04	18530	01	0010	
2	12.22		03.61	FRANCIS LEWIS BLVD	28700	**	28410	05	31340	01	29320	99	0011	
2	12.89		00.67	RT 25B BRADDOCK AVE	28850	**	28560	05	27650	02	29800	99	0012	
2	13.95		01.06	ACC CROSS ISLAND EXP	25350	06	25260	03	9420	00	15010	97	0013	
2	14.04		00.09	NASSAU CO LN	36960	**	36580	05	12690	04	11820	01	0014	
		Route		County			Region							

New York State Department of Transportation

Traffic Volume Report

County Order	End Mile Point	Count LOC Reference Marker	Section Length	Section End Description	LATEST COUNT		-----PREVIOUS COUNTS-----						Count Station Number
					EST AADT	YR	EST AADT	YR	EST AADT	YR	EST AADT	YR	
Route NY25 County 059 NASSAU Region 10													
3	00.66	25 03031000	00.66	JCT TULIP AVE/LITTLE NK PKWY	33230	**	31200	02	34510	99	33140	94	0069
3	01.96	25 03031008	01.30	LAKEVILLE RD	35530	06	33760	05	35800	02	27810	99	0016
3	02.32	25 03031022	00.36	NEW HYDE PARK RD	32320	**	31800	05	35040	02	29610	99	0042
3	03.68	25 03031026	01.36	TOWN N HEMPSTEAD VILLAGE MINEOLA JCT HERRICKS RD	50880	06	37620	03	29130	00	44830	97	0043
3	05.75	25 03031041	02.07	RT 908G NORTHERN ST PKWY	50820	**	49230	04	40580	02	34470	01	0014
3	06.24	25 03031064	00.49	RT 25B	24750	06	28350	05	25710	02	24490	99	0017
3	07.73	25 03031068	01.49	POST AVE	35120	06	33000	02	39080	96	36920	92	0070
3	10.02	25 03031083	02.29	RT 495 L I E	34480	06	36810	05	37970	02	34860	99	0068
3	10.88	25 03031107	00.86	RTS 106 107 JERICHO	35910	06	34600	05	37770	02	37800	99	0018
3	12.60	25 03031116	01.72	UNDERHILL BLVD	33450	**	32400	04	35490	02	34980	01	0047
3	13.32	25 03031133	00.72	S OYSTER BAY RD / JACKSON AVE	34820	**	34260	05	33390	04	33530	01	0021
3	13.73	25 03031141	00.41	RT 135	42190	**	40860	04	41670	02	40410	01	0019
3	15.10	25 03031145	01.37	WOODBURY RD	42050	**	39480	02	37480	96	36660	93	0020
3	15.93	25 03031159	00.83	SUFFOLK CO LINE WESTGATE DR	25630	**	24440	03	23830	02	23200	00	0057
Route NY25 County 103 SUFFOLK Region 10													
4	02.31	25 03031166	02.31	RT 110	33610	06	36060	05	34740	04	34360	03	0013 CC
4	03.54	25 07041023	01.23	DEPOT RD / PIGEON HILL RD	37790	**	36040	03	31820	02	32860	00	0022
4	04.99	25 07041036	01.45	CR 35 PARK AVE	27290	**	26440	04	33530	94			0023
4	06.78	25 07041050	01.79	CR 10 ELWOOD RD	24530	**	23760	04	22760	96	26480	92	0024
4	07.90	25 07041068	01.12	LARKFIELD RD	25180	**	23300	01	32480	96	32070	92	0025
4	08.98	25 07041079	01.08	CR 4 COMMACK RD	39840	06	37060	02	36340	94			0026
4	09.13	25 07041090	00.15	RT 454 VETS MEM HGWY	50200	**	47870	03	55850	00	47370	94	0027
4	09.43	25 07041092	00.30	ACC SUNKEN MEADOW PKWY	32630	**	31610	04	28400	94			0028
4	11.98	25 07041095	02.55	OLD WILLETS PATH	24110	**	23350	04	24240	03	28550	00	0078
4	13.35	25 07041121	01.37	START 25A OLAP	32650	**	31620	04	30790	02	31570	99	0029
4	13.90	25 07041135	00.55	RR OVERPASS	42290	**	40970	04	41480	03	42220	00	0229
4	14.70	25A07031184	00.80	RT 111 END 25A OLAP	47980	**	46470	04	30890	00	30050	97	0058
4	16.61	25 07041149	01.91	LAKE AVENUE	31020	**	30040	04	32100	99	26450	95	0094
4	17.48	25 07041167	00.87	RT 347	26230	**	25410	04	24690	99	22810	96	0034
4	18.36	25 07041176	00.88	HALLOCK RD	29350	**	27560	02	28070	01	26260	98	0079
4	19.15	25 07041185	00.79	HAWKINS AVE/STONYBROOK RD	31590	06	35160	02	37290	01	35290	98	0035
4	21.47	25 07041193	02.32	CR 97 NICOLLS RD	41890	**	38750	01	38010	98	36280	96	0036
4	23.80	25 07041217	02.33	CR 83 N OCEAN AVE	34160	**	33090	04	36990	00	38550	97	0186
4	24.65	25 07041240	00.85	RT 112 CORAM	20930	**	19660	02	19920	01	20800	97	0037
4	24.96	25 07041249	00.31	MT SINAI-CORAM RD	23950	06	31360	02	29480	01	28120	98	0080
4	28.03	25 07041253	03.07	CR 21 MIDDLE ISLAND RD ROCKY PT RD	22940	**	22220	04	26070	97	24280	93	0106
4	31.18	25 07041284	03.15	CR 46 W FLOYD PKWY	16680	06	16030	02	15030	99	17500	96	0040
4	33.90	25 07041316	02.72	WADING RIVER RD	11640	06	13120	02	14040	99	10440	96	0081

New York State Department of Transportation

Traffic Volume Report

County Order	End Mile Point	Count LOC Reference Marker	Section Length	Section End Description	LATEST COUNT		-----PREVIOUS COUNTS-----						Count Station Number
					EST AADT	YR	EST AADT	YR	EST AADT	YR	EST AADT	YR	
Route NY25 County 103 SUFFOLK Region 10													
4	36.40	25 07041344	02.50	RT 25A	7470	**	7230	04	7250	99	6110	96	0041
4	38.60	25 07041369	02.20	EDWARDS AVE	16720	**	16190	04	16610	01	12770	97	0042
4	39.60	25 07041392	01.00	CR 58 OLD COUNTRY RD	19720	**	19400	05	13370	01	12220	97	0043
4	40.12	25 07041402	00.52	RT 495 L I E	7680	**	7440	04	4450	98	4300	95	0083
4	41.80	25 07041407	01.68	MILL RD	13560	**	13340	05	10890	01	8370	98	0044
4	43.00	25 07041424	01.20	CR 94A RIVERHEAD	13810	**	13380	04	12930	02	12480	01	0010
4	43.40	25 07041436	00.40	CR 63 ROANOKE AVE	11440	**	11260	05	8380	01	9800	97	0045
4	45.10	25 07041441	01.70	CR 58 OLD COUNTRY RD	14470	**	14240	05	12100	04	11300	98	0046
4	45.50	25 07041458	00.40	CR 105 CROSS RIVER DR	24150	06	10520	02	22410	98	22000	95	0178
4	48.80	25 07041462	03.30	SOUTH JAMESPORT AVE / MANOR LA	14190	06	14110	05	14590	04	15300	03	0112 CC
4	52.60	25 07041495	03.80	SOUND AVE MAIN RD MATTITUCK	13860	**	13420	04	13730	02	15700	01	0047
4	55.50	25 07041533	02.90	N SUFFOLK AVE CUTCHOGUE	13220	**	12490	01	11470	98	10610	94	0048
4	59.90	25 07041562	04.40	TUCKER LA SOUTHOLD	12450	**	11900	02	13990	00	13120	97	0049
4	65.23	25 07041606	05.33	RT 114	7400	06	2770	04	8270	01	7430	98	0050
4	66.37	25 07041659	01.14	CR 48	6630	06	5890	04	7700	00	7410	97	0052
4	71.95	25 07041670	05.58	NARROW RIVER RD	10350	**	10030	04	7800	01	4950	98	0296
4	74.62	25 07041724	02.67	ORIENT PT END 25	3610	**	3500	04	2940	01	3540	98	0295
Route NY25A County 081 QUEENS Region 11													
1	00.00		00.00	ACC 495I QUEENS MID-TOWN TUNNEL									
1	00.29		00.29	JACKSON AVE	6510	**	6440	05	9120	02	7230	99	0016
1	00.91		00.62	RT 25 QUEENS BLVD	20490	**	20080	04	18460	03	17320	01	0017
1	03.07		02.16	ACC RT 278I BQE	47270	**	46330	04	36950	02	35500	98	0018
1	05.43		02.36	ACC GRAND CENTRAL PKWY	33630	**	33290	05	39580	03	36920	02	0019
1	06.28		00.85	ACC VAN WYCK EXPWY	99480	**	95560	02	46100	99			0020
1	09.04		02.76	ACC FRANCIS LEWIS BLVD	50840	**	50320	05	56000	04	61380	03	0086
1	09.95		00.91	ACC CLEARVIEW EXPWY	43240	**	42370	04	55440	01	34440	00	0021
1	10.90		00.95	ACC CROSS ISLAND PKWY	34200	**	33860	05	46520	04	35300	01	0022
1	12.47		01.57	NASSAU CO LN	37560	06	39790	05	46450	04	45270	03	0023
Route NY25A County 059 NASSAU Region 10													
2	01.00	25A03021000	01.00	LAKEVILLE RD	31090	**	29190	02	26340	99	26970	96	0225
2	01.92	25A03021011	00.92	EAST SHORE RD / COMMUNITY DR	35150	**	34590	05	32290	02	29970	99	0226
2	04.05	25A03021020	02.13	RT 101 ROSLYN ESTATES	31400	06	34330	05	33270	04	33500	03	0227 CC
2	04.61	25A03021041	00.56	W SHORE RD VIL FLOWER HILL & ROSLYN (1ST TIME)	35780	**	35210	05	37110	02	24460	99	0229
2	06.38	25A03021047	01.77	GLEN COVE RD	37100	**	34840	02	36570	99	32030	92	0230
2	08.71	25A03021065	02.33	RT 107	27770	**	27320	05	25140	02	23320	99	0231
2	09.68	25A03021088	00.97	WOLVER HOLLOW RD / WHEATLEY RD	22750	**	22380	05	18570	02	19060	99	0232
2	11.90	25A03021098	02.22	RT 106	22720	06	21210	05	19880	02	20370	99	0233
2	13.43	25A03021121	01.53	BERRY HILL OYSTER BAY	17590	06	22350	03	15950	02	18020	00	0235

New York State Department of Transportation

Traffic Volume Report

County Order	End Mile Point	Count LOC Reference Marker	Section Length	Section End Description	LATEST COUNT		-----PREVIOUS COUNTS-----						Count Station Number
					EST AADT	YR	EST AADT	YR	EST AADT	YR	EST AADT	YR	
Route NY25A County 059 NASSAU					Region	10							
2	15.12	25A03021136	01.69	JCT COLD SPRING HARBOR RD	17530	06	16110	02	17020	00	17130	97	0059
2	15.82	25A03021153	00.70	SUFFOLK CO LINE	26530	**	25300	03	20710	02	22840	00	0238
Route NY25A County 103 SUFFOLK					Region	10							
3	00.12	25A03021159	00.12	RT 108	23360	06	23300	02	23320	00	22620	97	0111
3	02.44	25A07031002	02.32	LAWRENCE HILL RD	14280	**	14050	05	14610	02	14690	99	0084
3	02.88	25A07031025	00.44	RT 110 HUNTINGTON	22270	**	20910	02	20330	98	18310	94	0238
3	03.42	25A07031030	00.54	PARK AVENUE	21060	**	20580	04	22820	02	23350	01	0241
3	03.95	25A07031035	00.53	GREEN LAWN RD	22430	**	21920	04	23240	02	19990	01	0087
3	06.07	25A07031040	02.12	CR 86 CENTERPORT RD / LITTLE NECK RD	20410	06	13260	02	15740	00	23230	96	0239
3	08.78	25A07031062	02.71	VERNON VALLEY RD WATERSIDE RD	17900	**	17490	04	21160	01	18190	98	0240
3	10.63	25A07031089	01.85	CR 4 BREAD & CHEESE HOLLOW RD	16880	**	16690	05	16440	04	16840	03	0088
3	12.86	25A07031108	02.23	ACC SUNKEN MEADOW PKWY	16130	**	15760	04	16080	02	15840	01	0092
3	13.94	25A07031130	01.08	INDIAN HEAD ROAD ON RIGHT	10640	**	10510	05	9430	02	10260	01	0243
3	15.70	25A07031141	01.76	ST JOHNLAND RD	15740	06	22040	02	19090	98	22600	96	0250
3	17.64	25A07031159	01.94	START 25 OLAP	12190	**	11910	04	12840	00	14830	95	0242
3	18.19	25A07031179	00.55	RR OVERPASS	42290	**	40970	04	41480	03	42220	00	0229
3	18.99	25A07031184	00.80	RT 111 END 25 OLAP	47980	**	46470	04	30890	00	30050	97	0058
3	20.50	25A07031192	01.51	RR OVERPASS /EDGEWOOD AVE	16610	**	16230	04	13320	98			0237
3	21.74	25A07031208	01.24	MORICHES RD	14420	06	19470	02	20390	98	20250	95	0231
3	23.64	25A07031220	01.90	STONYBROOK RD	19380	**	18940	04	20690	98	18780	93	0053
3	24.04	25A07031240	00.40	CR 68 MAIN ST	18920	**	18480	04	18940	98	17690	94	0103
3	25.45	25A07031244	01.41	NICOLLS RD CR 97	15290	**	14940	04	23580	98	15560	95	0054
3	26.80	25A07031258	01.35	OLD TOWN RD	21850	**	21350	04	22970	99	22920	96	0021
3	28.85	25A07031272	02.05	MAIN ST / EAST BROADWAY	20140	**	19680	04	15780	00	17360	97	0180
3	30.26	25A07031292	01.41	RT 112 PORT JEFF STA	22190	06	14000	04	15930	98	18910	95	0104
3	31.36	25A07031307	01.10	RT 347	11110	**	10860	04	10230	98	9120	94	0246
3	32.46	25A07031318	01.10	CR 83	42910	**	41570	04	38720	98	30810	94	0181
3	32.90	25A07031329	00.44	ECHO AVE	52000	**	50360	04	42670	98	42890	97	0245
3	35.19	25A07031333	02.29	WESTCHESTER DR	25590	**	21130	93					0251
3	36.14	25A07031356	00.95	CR 21 ROCKY POINT RD	37970	**	36780	04	20160	98	21130	93	0089
3	38.08	25A07031366	01.94	WOODVILLE RD END 25A BYPASS	22070	**	21380	04	19040	99	22300	96	0184
3	39.59	25A07031385	01.51	CR 46 WILLIAM FLOYD PKWY	26580	**	24960	02	22210	99	18420	94	0030
3	41.40	25A07031400	01.81	WADING RIVER RD	23140	06	23980	02	16770	99	14000	96	0108
3	42.45	25A07031419	01.05	NORTH RD / SOUND AVE	14290	06	14930	02	15040	98	9880	93	0016
3	44.62	25A07031429	02.17	RT 25 END 25A	7240	06	7320	02	7460	98	6170	94	0248
Route NY25B County 081 QUEENS					Region	11							
1	00.00		00.00	RT 25 BRADDOCK AVE									
1	00.51		00.51	WINCHESTER BLVD	13570	**	13300	04	19110	01	20870	99	0024
1	01.20		00.69	ACC CROSS ISLAND PKWY	21940	**	21720	05	31290	04	30090	02	0025

New York State Department of Transportation

Traffic Volume Report

County Order	End Mile Point	Count LOC Reference Marker	Section Length	Section End Description	LATEST COUNT		-----PREVIOUS COUNTS-----						Count Station Number	
					EST AADT	YR	EST AADT	YR	EST AADT	YR	EST AADT	YR		
Route NY25B County 081 QUEENS Region 11														
1	01.69		00.49	ACC LITTLE NECK PKWY	24130	**	23880	05	26140	97	20910	93	0026	
1	02.40		00.71	NASSAU CO LN	20990	06	22550	05	29930	04	23820	03	0027	
Route NY25B County 059 NASSAU Region 10														
2	00.43	25B03021000	00.43	LAKEVILLE RD	18250	06	24030	02	21880	98	23840	94	0249	
2	01.60	25B03021005	01.17	MARCUS AVE / DENTON AVE	20900	**	20240	04	23650	01	25160	98	0251	
2	02.46	25B03021017	00.86	HERRICKS RD	21470	**	20800	04	27740	02	30850	01	0252	
2	03.73	25B03021026	01.27	ROSLYN RD	18070	**	17780	05	19270	04	28030	01	0253	
2	04.39	25B03021039	00.66	GLENCOVE RD / GUINEA WOODS RD	20790	**	20130	04	20600	02	20930	01	0254	
2	04.85	25B03021045	00.46	RT 25 END RT 25B	13350	06	12540	05	11990	99	12800	96	0255	
Route NY26 County 007 BROOME Region 09														
1	00.00		00.00	PA STATE LINE										
1	02.47	26 91011000	02.47	CR 57 POWDERHOUSE RD	4910	06	4950	05	5360	04	5630	03	0081 CC	
1	04.09	26 91011026	01.62	SHEEDY RD	7330	06	8530	03	8070	00	7150	97	0065	
1	06.75	26 91011043	02.66	RT 434	10370	06	13840	04	12460	01	12190	00	0024	
1	06.96	26 91011069	00.21	RT 17 VESTAL	21590	**	21300	05	26650	02	20210	99	0029	
1	07.70	26 91011071	00.74	START 17C OLAP ENDICOTT	33610	**	32510	02	35370	98	32410	96	0216	
1	08.51	26 91011077	00.81	BRIDGE ST ENDICOTT	21350	**	21180	05	24220	01	23960	98	0353	
1	08.94	26 91011086	00.43	END 17C OLAP ENDICOTT	24750	06	24650	02	18600	96	22060	94	0129	
1	09.74	26 91011090	00.80	CR 60 DAY HOLLOW RD	18590	**	18430	05	17180	01	16540	98	0217	
1	12.80	26 91011098	03.06	CR 13 NATICOKE DR	16930	**	16370	02	19070	93			0210	
1	13.28	26 91011128	00.48	RT 38B UNION CENTER	10700	**	10520	04	11120	03	9760	01	0354	
1	17.93	26 91011133	04.65	CR 45 E MAINE RD	5340	06	6480	03	5710	00	6070	97	0091	
1	20.19	26 91011180	02.26	CR 132 DUNHAM HILL RD	2670	06	3210	03	3070	00	2890	95	0068	
1	23.69	26 91011203	03.50	CR 136 CHERRY VALLEY HILL RD	2380	06	2880	02	2710	96	2900	93	0101	
1	27.72	26 91011239	04.03	ACC RT 81I	2390	06	2640	03	2540	00	2620	97	0026	
1	28.03	26 91011280	00.31	START RT 11 OLAP	10370	**	10180	05	9020	02	8380	99	0145	
1	28.12	26 91011284	00.09	END RT 11 START 79 OLAPS	9030	**	8930	04	11160	01	7440	98	0035	
1	28.20	26 91011285	00.08	RT 206 END 79 OLAP	7680	**	7400	04	8980	01	7940	98	0016	
1	30.11	26 91011286	01.91	CR 144 PAGE BROOK RD	3140	**	3120	05	2500	01	2230	98	0070	
1	32.92	26 91011305	02.81	CR 152 UPPER LISLE RD	1780	06	1870	03	1650	00	1630	97	0097	
1	34.24	26 91011333	01.32	CORTLAND CO LINE	1080	**	1070	05	1160	02	1120	99	0069	
Route NY26 County 023 CORTLAND Region 03														
2	04.52	26 32021002	04.52	START 41 OLAP WILLET	1000	**	990	05	880	99	910	94	0070	
2	05.10	26 32021048	00.58	RT 221	1440	**	1410	04	1240	01	900	98	0069	
2	08.35	26 32021055	03.25	END 41 OLAP	1020	06	1120	02	930	98	960	97	0067	
2	09.66	26 32021088	01.31	RT 23	1480	**	1470	05	1450	02	1500	99	0037	
2	13.04	26 32021101	03.38	CHENANGO CO LINE	1640	06	2180	03	2310	00	2200	97	0390	
Route NY26 County 017 CHENANGO Region 09														

New York State Department of Transportation

Traffic Volume Report

County Order	End Mile Point	Count LOC Reference Marker	Section Length	Section End Description	LATEST COUNT		-----PREVIOUS COUNTS-----						Count Station Number	
					EST AADT	YR	EST AADT	YR	EST AADT	YR	EST AADT	YR		
Route NY26 County 017 CHENANGO Region 09														
3	00.96	26 32021134	00.96	CR 12 PITCHER	1620	**	1600	05	1480	02	1600	99	0034	
3	06.47	26 92031010	05.51	OLD RT 23 CORD 42	940	**	930	05	1150	04	950	01	0154	
3	07.65	26 92031066	01.18	CR 13 S OTSELIC	1530	**	1520	05	1180	02	1400	99	0220	
3	12.91	26 92031077	05.26	CR 16 OTSELIC CTR	950	**	930	04	790	01	920	98	0015	
3	14.25	26 92031130	01.34	START 80 OLAP OTSELIC	1430	06	1670	03	1480	00	1410	96	0016	
3	15.15	26 92031143	00.90	MADISON CO LINE	1470	**	1450	04	1360	01	1170	98	0156	
Route NY26 County 053 MADISON Region 02														
4	02.68	26 24041002	02.68	END 80 OLAP GEORGETOWN	1440	06	1430	03	1570	00	1580	99	0209	
4	05.16	26 24041029	02.48	CR 67 ERIEVILLE RD	1060	**	1050	05	1270	01	1240	00	0168	
4	10.32	26 24041054	05.16	CR 52 EATON BROOK RD	780	06	730	03	720	00	790	97	0005	
4	15.91	26 24041106	05.59	RT 46	1610	06	1830	03	1670	97	1420	94	0171	
4	16.43	26 24041161	00.52	START 20 OLAP	1040	06	1050	03	1150	02	1020	99	0211	
4	18.08	20 24091187	01.65	START 12B OLAP	4500	**	4390	03	4310	00	4200	99	0009	
4	19.33	20 24091204	01.25	CR 83 MADISON	4520	06	5130	96					0172	
4	21.08	20 24091216	01.75	END 20 OLAP	5650	**	5550	04	5050	00	5310	99	0008	
4	23.04	26 24041213	01.96	ONEIDA CO LINE	3050	**	2990	04	2980	01	2860	00	0221	
Route NY26 County 065 ONEIDA Region 02														
5	00.59	12B26051002	00.59	END 12B OLAP ORISKANY FALLS	3100	**	3050	04	3210	01	3160	98	0030	
5	04.29	26 26051002	03.70	CR 10 AUGUSTA	1620	**	1590	04	1240	01	1190	98	0193	
5	09.79	26 26051044	05.50	RT 31 VERNON CTR	2710	06	1930	03	2090	00	1650	97	0304	
5	11.18	26 26051100	01.39	RT 5	1490	06	1350	01	1230	00	1330	99	0301	
5	18.29	26 26051114	07.11	ROME S CITY LN	1870	**	1830	04	1920	01	1650	00	0401	
5	19.48	26 26051186	01.19	START 365 OLAP	2880	06	2960	05	2890	02	3190	99	0403	
5	19.75	26 26051198	00.27	S JAMES ST	18760	**	18010	04	16980	01	17130	00	0100	
5	21.28	26 26051201	01.53	END 365 OLAP	14130	06	12720	00	11490	97	11200	92	0488	
5	21.68	26 26051217	00.40	START NY49/69 OLAP	6360	**	6310	05	5600	00	4920	96	0150	
5	22.74	26 26052004	01.06	START RT 46 OLAP	17870	**	17570	04	17010	02	15850	01	0032	
5	22.82	26 26052012	00.08	E DOMINICK ST	22590	**	22210	04	19260	00	20440	98	0033	
5	23.11	26 26052013	00.29	FLOYD AVE	18800	06	22980	03	21610	00	20650	96	0107	
5	23.33	26 26052016	00.22	END 46 OLAP - BLOOMFIELD RD	22560	06	15300	00	15020	96	16800	93	0018	
5	23.45	26 26052018	00.12	N JAMES ST	4220	**	4180	05	4340	01	3680	98	0110	
5	23.80	26 26052019	00.35	N GEORGE ST	3800	06	3610	03	3920	00	4020	96	0102	
5	23.97	26 26052022	00.17	N MADISON ST	4140	06	4280	03	4700	02	5220	00	0103	
5	24.41	26 26052024	00.44	N JERVIS ST	6510	06	7450	05	5900	02	6190	98	0104	
5	24.89	26 26052028	00.48	W CHESTNUT ST	10600	06	10870	03	10030	00	11220	96	0105	
5	27.66	26 26053003	02.77	ROME NORTH CITY LINE	9680	06	8950	05	9070	02	9220	99	0375	
5	28.26	26 26053032	00.60	CR 60 ELMER HILL RD	9690	**	9600	05	9090	02	8280	99	0185	
5	29.59	26 26053038	01.33	CR 53 STOKES WESTERNVL RD	9300	**	9210	05	8730	02	7810	99	0374	
5	37.78	26 26053051	08.19	CR 67 - EAST AVA RD	2390	06	2230	03	2110	00	2250	95	0373	

New York State Department of Transportation

Traffic Volume Report

County Order	End Mile Point	Count LOC Reference Marker	Section Length	Section End Description	LATEST COUNT		-----PREVIOUS COUNTS-----						Count Station Number	
					EST AADT	YR	EST AADT	YR	EST AADT	YR	EST AADT	YR		
Route NY26 County 065 ONEIDA					Region 02									
5	40.22	26 26053134	02.44	LEWIS CO LN	1990	**	1970	05	2150	02	2400	99	0372	
Route NY26 County 049 LEWIS					Region 07									
6	00.66	26 74061003	00.66	RT 294 W LEYDEN	2450	**	2420	04	2270	98	2900	94	0246	
6	08.60	26 74061009	07.94	CR 48 CONSTABLEVILLE	1220	**	1210	05	1220	02	1270	99	0247	
6	11.55	26 74061089	02.95	RD 12D POTTERS CRS	1610	06	1690	03	1420	00	1460	98	0248	
6	13.75	26 74061118	02.20	CR 38 TURIN	1470	**	1450	04	1620	01	1670	99	0249	
6	21.77	26 74061140	08.02	CR 32 MARTINSBURG	1910	**	1900	05	2310	02	2180	01	0250	
6	24.97	26 74061221	03.20	PLAZA DRIVE SOUTH	3090	06	2940	03	2460	00	2490	98	0016	
6	25.08	12 74051212	00.11	START 12 OLAP	4510	**	4460	04	7110	01	6590	96	0442	
6	25.66	12 74051213	00.58	END 12 OLAP BEGIN 812 OLAP	11760	06	11800	04	10850	01	12790	00	0155	
6	25.80	26 74061260	00.14	TRINITY AVE	10870	06	11620	05	11950	02	10950	00	0253	
6	26.03	26 74061261	00.23	END RT 812 OLAP BOSTWICK ST	10160	06	9050	03	10120	97	10340	94	0014	
6	26.39	26 74061264	00.36	VILLAGE OF LOWVILLE & TOWN OF LOWVILLE	4610	06	4250	03	4260	99	5350	96	0019	
6	27.59	26 74061267	01.20	DUMP ENTRANCE (CENTER)	4140	**	4100	05	3860	02	3550	99	0015	
6	32.49	26 74061279	04.90	RT 410	3580	06	4110	03	3290	00	3170	98	0251	
6	36.65	26 74061328	04.16	DEER RIVER CR 19 (EAST RD)	3050	**	2990	04	2900	01	3050	99	0252	
6	39.59	26 74061370	02.94	JEFFERSON CO LINE	2840	**	2810	05	4020	02	4270	98	0004	
Route NY26 County 045 JEFFERSON					Region 07									
7	00.38	26 73071003	00.38	START RT 126 OLAP	4170	06	4710	03	4300	00	4240	98	0044	
7	01.16	26 73071007	00.78	END RT 126 OLAP	5950	06	6100	05	5650	03	6450	02	0059	
7	01.42	26 73071014	00.26	VIL OF W CARTHAGE & TN OF CHAMPION	5870	06	7320	03	6860	00	6160	98	0060	
7	07.23	26 73071017	05.81	RT 3 GREAT BEND	5150	06	4180	05	4760	03	4160	99	0061	
7	08.01	26 73071075	00.78	CR 37	7940	**	7870	05	6910	03	5550	98	0176	
7	12.54	26 73071083	04.53	START RT 11 OLAP - EVANS MILLS CR 46	4900	**	4820	04	3710	01	3920	99	0258	
7	18.52	11 73053093	05.98	CR 29 PHILADELPHIA	8380	06	6710	98	6170	97	6230	94	0477	
7	19.59	11 73053154	01.07	END RT 11 OLAP - PHILADELPHIA	9970	**	9780	04	8900	01	8460	99	0107	
7	24.98	26 73071199	05.39	TOWN THERESA & VILLAGE THERESA	1570	06	1650	03	1440	97	1480	96	0259	
7	26.45	26 73071252	01.47	CR 193 OLD RT 26 THERESA	3180	**	3150	04	3310	01	2710	99	0260	
7	27.60	26 73071267	01.15	RT 411 START RT 37 OLAP	1310	**	1310	05	1460	02	1480	97	0004	
7	28.51	37 73011161	00.91	CR 193 OLD RT 26	1670	**	1620	03	3420	98	3680	93	0275	
7	30.20	37 73011170	01.69	END RT 37 OLAP	5070	**	4960	04	4500	01	4620	99	0261	
7	34.85	26 73071307	04.65	CR 192 BROWN'S CORS	1700	**	1680	03	1680	98	1220	97	0262	
7	38.52	26 73071353	03.67	RT 12 ALEX BAY END RT 26	2710	**	2680	04	2750	99	2470	98	0263	
Route NY27 County 047 KINGS					Region 11									
1	00.00		00.00	ACC RT 278I GOWANUS EXPWY										
1	00.20	27 X2M13019	00.20	17TH ENT / PROSPECT AV EXIT	62790	06							0001	
1	01.04	27 X2M13017	00.84	10TH AVE 11 TH AVE EXIT	105450	**	101670	04	87790	01	88650	99	0024	
1	01.70	27 X2M14009	00.66	FORT HAMILTON PKWY	100130	**	94830	03	74330	00	72760	97	0003	
1	01.78		00.08	CATON AVE	85400	**	68750	93					0004	

New York State Department of Transportation

Traffic Volume Report

County Order	End Mile Point	Count LOC Reference Marker	Section Length	Section End Description	LATEST COUNT		-----PREVIOUS COUNTS-----						Count Station Number
					EST AADT	YR	EST AADT	YR	EST AADT	YR	EST AADT	YR	
Route NY27 County 047 KINGS					Region 11								
1	02.80		01.02	FLATBUSH AVE	14760	**	14610	05	13960	04	13660	01	0028
1	04.76		01.96	KINGS HIGHWAY	16990	06	22280	03	21130	02	18230	00	0026
1	05.28		00.52	ROCKAWAY PKWY	25940	**	25680	05	28640	01	30940	99	0027
1	06.49		01.21	PENNSYLVANIA AVE	44270	**	43820	05	34810	93			0009
1	08.47		01.98	78 TH ST QUEENS CO LN	33750	06	35910	05	36710	04	42860	03	0010
Route NY27 County 081 QUEENS					Region 11								
2	00.40		00.40	ACC CONDUIT BLVD	40610	**	40200	05	41300	99	36040	98	0028
2	00.56		00.16	ACC CROSS BAY BLVD	90950	**	86520	01	69160	99	79190	93	0029
2	01.02	878 X5M13000	00.46	ACC LEFFERTS BLVD	49050	**	46660	01	70720	99	61160	93	0030
2	03.04	878 X5M13002	02.02	ACC 150TH ST	12820	**	12570	04	39160	01	43590	99	0031
2	06.24		03.20	ACC BROOKVILLE BLVD	44510	**	42760	02	41910	99	34490	93	0032
2	06.89		00.65	NASSAU CO LN	61030	06	59330	05	60790	04	70570	03	0033
Route NY27 County 059 NASSAU					Region 10								
3	01.00	27 03041000	01.00	CENTRAL AVE / MILL RD	63790	**	61790	04	47790	02	46470	01	0053
3	02.74	27 03041011	01.74	PENNINSULA BLVD	41760	06	38130	05	45870	02	42000	99	0044
3	04.00	27 03041028	01.26	MERRICK RD	48910	**	47370	04	49660	02	49220	01	0055
3	05.17	27 03041041	01.17	LONG BEACH RD	44550	**	43150	04	45820	02	45570	01	0022
3	06.38	27 03041053	01.21	GRAND AVE	45610	06	50120	05	50120	04	47070	03	0006 CC
3	07.20	27 03041065	00.82	LONG BEACH AVE	53170	**	51500	04	50870	02	53050	01	0085
3	08.53	27 03041073	01.33	RT 908E MEADOWBROOK ST PKWY	55100	**	54220	05	55870	04	54920	01	0056
3	09.42	27 03041087	00.89	MERRICK AVE	51980	**	50340	04	51700	02	51920	01	0046
3	10.21	27 03041096	00.79	NEWBRIDGE RD	53160	**	51490	04	51100	02	48700	01	0045
3	11.37	27 03041104	01.16	ACC WANTAGH STATE PKWY	50380	**	49580	05	50050	04	52010	01	0120
3	12.57	27 03041116	01.20	RT 135	51420	06	57730	03	50470	00	50700	97	0122
3	13.47	27 03041128	00.90	RT 107	56550	**	53920	03	49320	00	47110	97	0005
3	14.63	27 03041138	01.16	PARK BLVD	55510	**	53760	04	56900	02	51110	01	0025
3	15.68	27 03041150	01.05	RT 27A	53130	**	51460	04	53730	02	51610	01	0123
3	16.36	27 03041160	00.68	SUFFOLK CO LINE	39830	06	39640	05	41610	02	36050	99	0124
Route NY27 County 103 SUFFOLK					Region 10								
4	00.35	27 03041166	00.35	RT 110	49070	06	46730	03	42390	00	40680	95	0125
4	01.22	27 07051004	00.87	GREAT NECK RD	51600	**	49980	04	46040	00	43750	97	0291
4	01.84	27 07051012	00.62	STRAIGHT PATH / TN OF BABYLON VIL OF LINDENHURST	48700	**	47170	04	47330	00	45390	95	0236
4	02.45	27 07051017	00.61	CR 3 WELLWOOD AVE	50720	**	49130	04	51260	00	50630	95	0232
4	03.60	27 07051023	01.15	INT 37 RT 109	66700	**	63610	03	69360	02	63450	00	0127
4	04.73	27 07051036	01.13	INT 38 BELMONT AVE	60520	**	59420	05	55440	01	55270	00	0182
4	05.21	27 07051047	00.48	INT 39 HUBBARDS PATH	71700	**	70400	05	65600	01	68020	00	0164
4	06.54	27 07051051	01.33	INT 40 RT 231	87140	**	85560	05	80660	01	84490	98	0128
4	08.03	27 07051064	01.49	INT 41 RT 908J ROBERT MOSES CAUSEWAY	88060	**	82010	02	86110	01	76900	00	0129

New York State Department of Transportation

Traffic Volume Report

County Order	End Mile Point	Count LOC Reference Marker	Section Length	Section End Description	LATEST COUNT		-----PREVIOUS COUNTS-----						Count Station Number	
					EST AADT	YR	EST AADT	YR	EST AADT	YR	EST AADT	YR		
Route NY27 County 103 SUFFOLK Region 10														
4	09.41	27 07051081	01.38	INT 43 CR 13 5TH AVE	100470	**	91980	01	92400	00	85730	98	0066	
4	10.68	27 07051095	01.27	INT 44 BRENTWOOD RD	100110	**	98290	05	99380	02	96810	01	0131	
4	12.34	27 07051108	01.66	RT 111 ISLIP TERR	101870	**	100020	05	90030	00	79860	98	0132	
4	14.02	27 07051124	01.68	HECKSCHR STATE PKWY	54930	**	43640	92					0134	
4	15.69	27 07051141	01.67	INT 47 RT 27A / CR 85 MONTAUK HIGHWAY	146060	**	136010	02	137960	01	125450	00	0095	
4	18.44	27 07051158	02.75	INT 48 LOCUST AVE	133200	**	126210	03	98890	00	70950	98	0137	
4	19.34	27 07051185	00.90	INT 49 LAKELAND AVE / JOHNSON AVE	125360	**	118780	03	95280	00			0102	
4	20.72	27 07051194	01.38	RT 454 VET MEM HGY	105660	**	100110	03	88590	00	64410	94	0100	
4	22.35	27 07051207	01.63	INT 52 CR 19 WAVERLY	82890	**	78540	03	54540	00	49650	98	0101	
4	23.10	27 07051223	00.75	INT 52A CR 83 N OCEAN AVE	43440	**	37850	98					0233	
4	23.59	27 07051230	00.49	INT 53 RT 112 E PATCHOGUE	101080	**	95770	03	69930	00	36940	98	0247	
4	25.00	27 07051234	01.41	INT 54 HOSPITAL RD	65870	**	62410	03	61010	00	57760	97	0142	
4	25.76	27 07051249	00.76	INT 55 CR 101 PATCHOGUE YAPHANK RD	85840	**	81330	03	65970	00	53270	98	0143	
4	26.70	27 07051256	00.94	INT 56 STATION RD	72450	06	72830	03	65330	00	51220	98	0144	
4	28.75	27 07051266	02.05	INT 57 CR 16 HORSEBLOCK RD	17470	**	16560	03	42310	00	49030	98	0145	
4	30.93	27 07051287	02.18	INT 58 CR 46 WILLIAM FLOYD PKWY	59260	**	57150	04	45170	98	41660	93	0146	
4	34.63	27 07051308	03.70	INT 59 CR 25 WADING RIVER RD	43220	**	41680	04	41480	03	33720	00	0147	
4	35.56	27 07051346	00.93	INT 60 RAILROAD AVE	33450	**	32260	04	31370	03	25900	00	0148	
4	37.88	27 07051355	02.32	INT 61 CR 51 MORICHES RD	35410	**	34150	04	25790	00	17720	97	0149	
4	39.24	27 07051379	01.36	CR 111	18840	**	18170	04	16710	03	16420	00	0150	
4	43.75	27 07051392	04.51	CR 31 OLD RIVERHEAD RD	29180	**	28140	04	27930	98	22820	95	0151	
4	45.23	27 07051438	01.48	CR 104 QUOQUE RD	31620	**	30500	04	25150	00	26860	98	0152	
4	49.43	27 07051453	04.20	RT 24 HAMIN BAY RD	28890	**	28370	05	42300	04	35840	03	0155	
4	51.22	27 07051495	01.79	SHINNECOCK CANAL	40640	**	39190	04	24710	03	29340	00	0006	
4	52.00	27 07051513	00.78	PECONIC RD	32540	**	31380	04	13140	97	24060	92	0005	
4	55.05	27 07051521	03.05	TUCKAHOE LANE	30280	06	28940	05	29890	04	29660	03	0004 CC	
4	56.48	27 07051557	01.43	CR 38 NORTH SEA RD	32360	06	23180	05	31550	02	29700	96	0003	
4	57.96	27 07051570	01.48	MONTAUK HIGHWAY	28190	06	23180	05	25820	02	24020	98	0002	
4	59.82	27 07051613	01.86	SCUTTLE HOLE RD	28680	**	27780	04	25300	01	28230	98	0098	
4	62.39	27 07051633	02.57	CR 79 BRIDGEHAMPTON SAG HARBOR RD	26350	**	25920	05	21080	99	23580	96	0290	
4	66.84	27 07051659	04.45	JERICO RD	17640	**	16570	02	19410	98	19200	93	0160	
4	68.45	27 07051705	01.61	RT 114 E HAMPTON	22480	**	21770	04	17100	97	18030	94	0161	
4	69.26	27 07051721	00.81	CR 40 3 MILE HARBOR RD / EGYPT LANE	20290	**	19650	04	18350	97	23060	95	0162	
4	73.04	27 07051729	03.78	BLUFF RD / CRANBERRY HOLE RD	16560	**	16040	04	17040	01	14060	97	0117	
4	82.96	27 07051765	09.92	CR 49 EDGEMEER ST THE PLAZA (EAST)	10610	**	9960	02	15330	99	11170	97	0293	
4	85.16	27 07051859	02.20	EASTLAKE DR	5500	06	3330	02	5340	99	7930	97	0096	
4	88.86	27 07051881	03.70	MONTAUK PT END RT 27	2380	**	2300	04	2150	97	1830	95	0292	
Route NY27A County 059 NASSAU Region 10														
1	00.00		00.00	RT 27										

New York State Department of Transportation

Traffic Volume Report

County Order	End Mile Point	Count LOC Reference Marker	Section Length	Section End Description	LATEST COUNT		-----PREVIOUS COUNTS-----						Count Station Number	
					EST AADT	YR	EST AADT	YR	EST AADT	YR	EST AADT	YR		
Route NY27A County 059 NASSAU Region 10														
1	00.71	27A03041000	00.71	MERRICK RD	7890	**	7800	05	9250	03	8190	01	0257	
1	01.22	27A03041008	00.51	SUFFOLK CO LINE	23850	**	23300	04	21320	02	22880	01	0089	
Route NY27A County 103 SUFFOLK Region 10														
2	00.35	27A03041012	00.35	RT 110 AMITYVILLE	18970	06	22620	03	19740	00	15100	97	0258	
2	01.80	27A07051004	01.45	CR 47 S GREAT NECK RD	23140	06	23270	02	23250	98	24080	93	0257	
2	03.23	27A07051018	01.43	CR 3 WELLWOOD AVE	26160	**	24990	02	24290	98	23770	94	0259	
2	04.48	27A07051033	01.25	GREAT EAST NECK RD	22770	06	28220	02	26810	01	24790	98	0109	
2	05.19	27A07051046	00.71	RT 109 BABYLON	20480	06	22860	02	22180	98	22690	94	0260	
2	05.71	27A07051053	00.52	CR 35 DEER PARK AVE	23500	06	27930	03	22650	00	23370	97	0261	
2	06.08	27A07051058	00.37	RT 231	26770	**	26160	04	23810	01	23670	94	0110	
2	07.65	27A07051062	01.57	ACC R. MOSES CAUSWAY	24240	**	23690	04	23580	01	23080	97	0068	
2	10.43	27A07051078	02.78	CR 135TH AVE BAYSHORE	21350	**	20860	04	14100	01	13170	00	0086	
2	11.46	27A07051106	01.03	BRENTWOOD RD	15400	**	15050	04	16630	01	19340	98	0263	
2	12.73	27A07051117	01.27	RT 111 E ISLIP	20660	**	19960	03	13600	01	15490	98	0266	
2	14.68	27A07051130	01.95	ACC HECKSHER STATE PKY	15950	**	15590	04	17390	03	14550	00	0267	
2	16.09	27A07051148	01.41	RT 27 END 27A	9390	**	9180	04	9240	02	12040	01	0268	
Route NY28 County 111 ULSTER Region 08														
1	00.00		00.00	RT 32 KINGSTON ST RT 587I OLP										
1	01.21	28 86011000	01.21	END RT 587I OLAP CIRCLE	13640	06	11140	97	10920	94			0012	
1	01.45	28 86012007	00.24	ACC RT 87I	13980	**	13170	02	15100	92			0013	
1	01.82	28 86012009	00.37	RT 209	29430	**	28980	05	24830	02	24220	99	0225	
1	04.31	28 86012012	02.49	RT 28A STONY HOLLOW	26930	06	18610	97	15610	94	17510	93	0226	
1	06.27	28 86012037	01.96	CR 52 ZENA RD	16630	**	14200	96					0023	
1	07.22	28 86012056	00.95	RT 375 W HURLEY	17100	**	16810	05	15920	02	15100	99	0228	
1	13.39	28 86012066	06.17	RESERVOIR RD & WINCHELL CORNERS	9960	**	9790	05	9040	02	8680	99	0024	
1	17.55	28 86012127	04.16	RT 28A BOICEVILLE	7960	**	7820	05	7250	02	6590	99	0229	
1	20.06	28 86012169	02.51	RT 212 MT TREMPER	6660	**	6550	05	5960	02	5840	99	0121	
1	23.92	28 86012194	03.86	RT 214 PHOENICIA	5580	06	6210	03	7240	00	4980	96	0230	
1	28.95	28 86012232	05.03	RT 42 SHANDAKEN	4820	**	4740	05	4500	02	4320	99	0231	
1	32.08	28 86012283	03.13	BIG INDIAN RD CR 47	2940	06	2780	96					0007	
1	36.31	28 86012314	04.23	DELAWARE CO LN	2880	06	3200	04	2750	01	2520	98	0233	
Route NY28 County 025 DELAWARE Region 09														
2	01.22	28 86012357	01.22	OLD RT 28	3050	**	2940	04	3330	01	2520	98	0021	
2	06.70	28 93021011	05.48	CR 38	3910	**	3830	05	2990	96	3260	93	0022	
2	08.13	28 93021066	01.43	START 30 OLAP	5460	**	5260	04	5700	01	4670	97	0221	
2	11.57	28 93021080	03.44	END 30 OLAP DURAVEN	2080	06	1890	02	2130	96	2100	93	0007	
2	19.70	28 93021615	08.13	CR 2 EXTENSION ANDES	1230	06	1380	03	1280	00	1230	97	0005	
2	24.46	28 93021196	04.76	CR 6 TO BOVINA CENTER	1540	**	1490	04	1710	01	1560	98	0222	
2	30.77	28 93021244	06.31	ARBOR HILL RD	2100	**	2060	05	2170	02	2400	99	0223	

New York State Department of Transportation

Traffic Volume Report

County Order	End Mile Point	Count LOC Reference Marker	Section Length	Section End Description	LATEST COUNT		-----PREVIOUS COUNTS-----						Count Station Number	
					EST AADT	YR	EST AADT	YR	EST AADT	YR	EST AADT	YR		
Route NY28 County 025 DELAWARE Region 09														
2	31.97	28 93021307	01.20	START 10 OLAP DELHI	4050	**	3900	04	3520	01	3400	98	0224	
2	32.25	28 93021319	00.28	END 10 OLAP DELHI	9620	06	8720	00	7770	97	8430	94	0225	
2	39.70	10 93011445	07.45	CR 10 MERIDALE ON RIGHT	3030	06	3180	03	2750	00	2760	98	0226	
2	47.30	28 93021396	07.60	RT 357	2140	**	2100	05	1830	02	2190	99	0004	
2	49.68	28 93021472	02.38	OTSEGO CO LINE	4910	**	4810	05	4570	02	4810	99	0023	
Route NY28 County 077 OTSEGO Region 09														
3	01.82	28 93021495	01.82	CR 48	5650	**	5440	04	5370	01	4850	95	0002	
3	02.80	28 94031015	00.98	MAIN ST RTE 992D	6430	**	6320	04	6310	01	5730	98	0048	
3	03.22	23 94023000	00.42	START RTE 23 OLAP	13920	**	13800	05	10970	99	11240	98	0064	
3	03.40	23 94023005	00.18	END RT 23 OLAP - START I88 OLAP	19360	**	19190	05	16710	02	15670	99	0063	
3	05.65	23 94023007	02.25	CR 47 EMMONS ACC 88I (EXIT 16)	20190	**	19570	05	14960	99	12750	97	0082	
3	08.00	88I94063009	02.35	END I88 OLAP	14880	**	12400	00	10700	97	10270	94	0073	
3	09.76	88I94063033	01.76	RT 992H RM 94033414	5880	**	5770	05	4450	99	4520	96	0081	
3	12.98	28 94023413	03.22	CR 35 PORTLANDVILLE RM 28 94033077	7290	**	7020	04	7140	01	6910	98	0182	
3	17.48	28 94033075	04.50	RT 166 MILFORD	6440	06	6240	03	5470	00	5440	97	0228	
3	21.84	28 94033120	04.36	SHOPPING MALL ENTRANCE	6460	06	8930	03	5040	00	4810	97	0085	
3	22.97	28 94033164	01.13	CR 11 INDEX	10500	**	10300	05	7600	02	9770	99	0230	
3	26.00	28 94033175	03.03	START 80 OLAP COOPERSTOWN	8270	06	9040	03	9770	98	7690	95	0039	
3	29.19	28 94033206	03.19	CR 26 FLY CREEK	4710	**	4540	04	5610	03	4520	01	0271	
3	31.27	28 94033237	02.08	RT 205 END RT 80 OLAP CENTER OF GORE	5170	**	5070	05	4650	00	5910	97	0233	
3	34.47	28 94033258	03.20	CR 22 SCHUYLER LK	3630	**	3490	04	3290	01	3240	98	0032	
3	40.37	28 94033290	05.90	START RT 20 OLAP	3350	**	3290	05	3300	02	3310	99	0173	
3	40.83	28 94033350	00.46	END RT 20 OLAP	5840	**	5740	05	5750	02	4500	99	0231	
3	41.32	20 94151066	00.49	HERKIMER CO LN 1ST TM	3930	06	4310	03	3860	00	4090	97	0041	
Route NY28 County 043 HERKIMER Region 02														
4	06.12	28 94033359	06.12	CR 259 JCT LEFT	4040	06	4390	03	4560	00	3710	97	0203	
4	09.98	28 23041059	03.86	RT 168	6200	06	5760	02	5130	99	5450	96	0105	
4	10.63	28 23041098	00.65	MAIN ST	7900	06	9780	03	9930	00	8650	97	0095	
4	10.83	28 23041104	00.20	START RT 5S OLAP	6460	06	8280	03	7770	00	5970	96	0124	
4	11.28	28 23041106	00.45	END RT 5S OLAP	13710	**	13370	03	11440	00	9540	96	0107	
4	11.52	5S23021414	00.24	ACC RT 90I	13570	06	15950	03	13380	00	15350	94	0456	
4	11.71	28 23041112	00.19	MOHAWK ST/STEELE ST	13090	06	15150	03	13200	00	13040	96	0457	
4	11.91	28 23041114	00.20	START 5 OLAP HERKIMER	10740	06	10490	03	8380	00	7220	96	0125	
4	12.07	28 23041116	00.16	RT 922B WASHINGTON ST	19390	**	19220	05	15560	00	16630	96	0010	
4	12.60	28 23041118	00.53	END 5 OLAP HERKIMER	19390	**	19220	05	20560	04	17870	00	0011	
4	13.28	5 23111117	00.68	OLD RT 28 GERMAN ST	7200	**	7020	03	6440	00	7380	96	0106	
4	15.60	28 23041129	02.32	CR 7 KAST BRIDGE	4970	**	4940	05	4970	02	4770	01	0019	
4	18.99	28 23041153	03.39	CR 87 SCHRADER HILL RD	3580	06	3740	03	3710	00	3730	95	0199	
4	20.73	28 23041187	01.74	RTS 29 169 MIDDLEVILLE	3640	**	3600	04	3850	98	3730	96	0066	

New York State Department of Transportation

Traffic Volume Report

County Order	End Mile Point	Count LOC Reference Marker	Section Length	Section End Description	LATEST COUNT		-----PREVIOUS COUNTS-----						Count Station Number	
					EST AADT	YR	EST AADT	YR	EST AADT	YR	EST AADT	YR		
Route NY28 County 043 HERKIMER Region 02														
4	25.22	28 23041204	04.49	CR 200 NEWPORT	3870	06	3730	03	3790	00	3950	96	0065	
4	28.15	28 23041249	02.93	TOWN OF NEWPORT VILLAGE OF POLAND	3540	**	3500	04	3970	01	3420	98	0465	
4	29.56	28 23041279	01.41	ONEIDA CO LINE 1ST TM (MIDDLE OF BRIDGE)	5590	06	5760	03	4940	00	5270	99	0017	
Route NY28 County 065 ONEIDA Region 02														
5	00.76	8 23081002	00.76	END 8 OLAP	4210	06	4800	03	5050	00	5270	98	0365	
5	00.84	8 26073105	00.08	HERKIMER CO LN 2ND TM (MIDDLE OF BRIDGE)	2590	**	2560	04	2350	01	2010	96	0034	
Route NY28 County 043 HERKIMER Region 02														
6	01.72	8 26073104	01.72	CR 242 RD TO GRAVESVILLE	1970	**	1950	04	2200	01	2000	95	0439	
6	02.89	28 23061016	01.17	ONEIDA CO LINE 2ND TM (MIDDLE OF BRIDGE)	1990	**	1960	04	2500	01	2130	98	0063	
Route NY28 County 065 ONEIDA Region 02														
7	03.00	28 23061127	03.00	START 12 OLAP	1770	**	1750	04	1830	00	1800	98	0366	
7	03.43	28 26071028	00.43	RT 921D MAPPA AVE EXT	12870	**	12650	04	11430	00	12780	99	0048	
7	04.71	12 26043101	01.28	ACC RT 365	10830	**	10650	04	9390	00	10740	96	0340	
7	07.46	12 26043113	02.75	TOWN OF TRENTON & TOWN OF REMSEN	11990	**	11680	03	12360	99	9920	96	0176	
7	14.43	12 26043141	06.97	END 12 OLAP	9140	06	9510	05	9700	04	9000	03	0079 CC	
7	16.42	12 26043213	01.99	CR 72 FORESTPORT	3390	**	3370	05	4270	02	4220	96	0337	
7	23.12	28 26071163	06.70	CR 61 WOODGATE	3620	**	3600	05	4010	02	3640	98	0174	
7	29.90	28 26071230	06.78	HERKIMER CO LN 3RD TM	3510	**	3490	05	3470	02	2830	01	0336	
Route NY28 County 043 HERKIMER Region 02														
8	00.87	28 26071297	00.87	MCKEEVER RD	2780	**	2760	05	3070	01	3260	98	0026	
8	10.08	28 23081006	09.21	BEECH ST THENDERA	3980	**	3930	04	3560	00	4750	96	0027	
8	11.28	28 23081099	01.20	CR 54 S SHORE RD	5270	06	4620	05	4900	04	5520	03	0028 CC	
8	14.72	28 23081111	03.44	CR 216 HOLLYWOOD RD	3960	**	3940	05	3850	02	2390	98	0029	
8	16.09	28 23081145	01.37	CR 93 RONDAXE RD	3060	**	3030	04	3690	01	3360	98	0030	
8	20.45	28 23081159	04.36	EAGLE BAY W LN	1910	**	1900	05	2840	02	4200	96	0036	
8	20.80	28 23081202	00.35	HAMILTON CO LINE	2800	**	2770	04	3730	01	3480	98	0467	
Route NY28 County 041 HAMILTON Region 02														
9	01.62	28 23081205	01.62	INLET WEST LN (HAMLET	2320	**	2300	05	2850	02	1650	00	0059	
9	02.56	28 22091013	00.94	INLET EAST LN (HAMLET)	2550	**	2520	04	3320	01	1470	98	0060	
9	12.62	28 22091023	10.06	RAQUETTE LAKE RD	840	06	850	05	1520	01	1300	98	0002	
9	25.77	28 22091124	13.15	RT 28N START 30 OLAP - BLUE MOUNTAIN LAKE	1690	**	1670	04	1740	01	1570	98	0055	
9	36.97	28 22091255	11.20	END 30 OLAP INDIAN LK	1520	06	1600	05	2040	00	1620	99	0054	
9	49.16	28 22091367	12.19	WARREN CO LINE	2570	**	2560	05	2480	00	2120	97	0056	
Route NY28 County 113 WARREN Region 01														
10	05.17	28 22091488	05.17	RT 28N JCT NORTH CREEK	3320	06	2300	03	2590	00	2070	97	0441	
10	10.52	28 17101048	05.35	RT 8 JCT WEVERTOWN	3070	**	2990	04	3050	00	3660	97	0521	
10	16.34	28 17101102	05.82	CR 8 THE GLEN	3250	**	3170	04	3370	01	3370	98	0520	
10	19.54	28 17101160	03.20	CR 40	4580	06	2400	03	3520	00	3220	97	0009	

New York State Department of Transportation

Traffic Volume Report

County Order	End Mile Point	Count LOC Reference Marker	Section Length	Section End Description	LATEST COUNT		-----PREVIOUS COUNTS-----						Count Station Number			
					EST AADT	YR	EST AADT	YR	EST AADT	YR	EST AADT	YR				
			Route	NY28	County	113	WARREN	Region	01							
10	21.23	28 17101192	01.69	END RT 28 RT 9 JCT				1710	**	1650	03	2880	00	2700	97	0438
			Route	NY28A	County	111	ULSTER	Region	08							
1	00.00		00.00	RT 28 BOICEVILLE												
1	08.67	28A86011000	08.67	RT 213				830	**	820	05	780	02	760	99	0122
1	16.60	28A86011086	07.93	CR50 SPILLWAY RD				570	**	560	05	450	02	310	99	0123
1	19.82	28A86011166	03.22	RT 28 STONY HOLLOW END 28 A				2320	06							0005
			Route	NY28N	County	041	HAMILTON	Region	02							
1	00.00		00.00	RT 28 START 30 OLAP - BLUE MOUNTAIN LAKE												
1	10.61	30 22061615	10.61	END 30 OLAP LONG LK				1780	**	1760	04	1900	00	2010	95	0053
1	19.60	28N22011107	08.99	ESSEX CO LINE				1230	06	1450	05	1230	01	1260	97	0052
			Route	NY28N	County	031	ESSEX	Region	01							
2	09.92	28N22011196	09.92	CR 2				1400	**	1370	04	670	01	890	95	0534
2	23.79	28N12021100	13.87	CR 30 MINERVA				350	**	330	02	640	98	570	95	0533
2	26.81	28N12021238	03.02	WARREN CO LINE				750	06	910	02	980	98	750	95	0532
			Route	NY28N	County	113	WARREN	Region	01							
3	04.38	28N12021267	04.38	JCT OLD RT 28				1250	**	1220	04	1290	01	980	98	0442
3	04.54	28N17031044	00.16	RT 28 N CREEK END RT 28N				1330	**	1290	03	1750	00	1590	97	0019
			Route	NY29	County	043	HERKIMER	Region	02							
1	00.00		00.00	RTS 28 169 MIDDLEVILLE												
1	03.65	29 23011000	03.65	RT 170				1840	**	1810	04	1740	98	1640	95	0197
1	06.71	29 23011037	03.06	RT 170A				1570	**	1560	05	1610	02	1540	96	0073
1	09.67	29 23011068	02.96	RT 29A SALISBURY CTR				1480	**	1470	05	1640	02	1850	99	0074
1	11.59	29 23011098	01.92	DOLGEVILLE N LN				2230	**	2210	05	2760	02	2510	99	0038
1	12.51	29 23011117	00.92	RT 167 DOLGEVILLE				3810	06	3730	03	4270	97	4140	93	0075
1	12.53		00.02	FULTON CO LINE				4680	**	4590	04	2500	00	2290	99	0076
			Route	NY29	County	035	FULTON	Region	02							
2	05.12	29 23011125	05.12	RT 331 OPPENHEIM				1720	06	1880	03	1600	99	1700	96	0002
2	14.31	29 21021051	09.19	START 10 OLAP				1750	**	1700	03	1960	00	1580	97	0003
2	15.57	29 21021142	01.26	END 10 OLAP ROCKWOOD				2590	06	2460	05	2550	04	2600	03	0004 CC
2	17.42	29 21021156	01.85	RT 10A				2080	06	2010	05	2400	02	2230	99	0005
2	22.75	29 21021174	05.33	JOHNSTOWN W CITY LN				3230	**	3170	04	3140	99	3130	98	0008
2	23.63	29 21021226	00.88	START 67 OLAP				4600	06	4040	04	3500	01	3360	98	0006
2	23.78	29 21022009	00.15	PERRY ST				7080	06	8430	03	8030	00	7440	99	0141
2	23.94	29 21022011	00.16	END 67 OLAP				8560	06	9130	03	7820	00	8190	99	0036
2	24.38	29 21022012	00.44	START 30A OLAP				6050	06	6360	05	6280	04	5880	03	0009 CC
2	24.81	29 21022016	00.43	END 30A OLAP				20090	**	19750	04	18070	99	16960	98	0047
2	25.18	29 21022021	00.37	JOHNSTOWN E CITY LN				7920	06	8420	05	6300	02	7750	99	0017
2	25.44	29 21022025	00.26	RT 920D HARRISON AVE EXT				7850	**	7790	05	7470	02	7710	98	0041

New York State Department of Transportation

Traffic Volume Report

County Order	End Mile Point	Count LOC Reference Marker	Section Length	Section End Description	LATEST COUNT		-----PREVIOUS COUNTS-----						Count Station Number	
					EST AADT	YR	EST AADT	YR	EST AADT	YR	EST AADT	YR		
Route NY29 County 035 FULTON Region 02														
2	28.28	29 21023003	02.84	ROUTE 920J JUNCTION - STEELE AVE EXT	6730	**	6660	05	7150	02	6410	99	0032	
2	31.35	29 21023031	03.07	RT 29A	5930	**	5890	05	6660	02	6400	99	0063	
2	32.61	29 21023062	01.26	RT 30 VAIL MILLS	9090	06	8340	05	8920	02	8300	99	0050	
2	34.46	29 21023074	01.85	CR 155 TO BROADALBIN	7170	06	6150	03	5970	02	6790	97	0029	
2	38.22	29 21023093	03.76	SARATOGA CO LN	9010	06	7460	03	6470	97	5520	94	0142	
Route NY29 County 091 SARATOGA Region 01														
3	03.28	29 21023129	03.28	RT 147	8260	06	7740	02	6800	97	6640	94	0495	
3	10.70	29 15031031	07.42	CR 49 ROCK CITY FALLS	9580	**	9470	05	5850	01	4830	98	0425	
3	12.47	29 15031106	01.77	CR 59 MIDDLELINE RD	7570	**	7130	01	7170	98	6510	95	0057	
3	14.79	29 15031123	02.32	SARATOGA W CITY LN	6640	06	8120	04	7130	01	7170	98	0043	
3	15.42	29 15031147	00.63	CR 23 BROOK RD	12070	**	11260	01	8590	99	7690	96	0058	
3	16.61	29 15031153	01.19	WEST AVE CR 11	11530	**	11370	05	11580	01	8590	99	0341	
3	17.53	29 15031165	00.92	START RTS 9 & 50 OLAP	9080	**	8950	05	8380	02	8080	99	0009	
3	17.75	29 15032003	00.22	RT 9N JCT END RTS 9 & 50 OLAPS	14880	**	14710	05	15250	00	13500	97	0346	
3	19.23	29 15032005	01.48	HENNING RD	11380	**	11220	05	10080	02	9650	99	0024	
3	19.80	29 15033002	00.57	WEIBEL RD	15470	**	15250	05	11990	99	11130	96	0018	
3	22.17	29 15033008	02.37	SARATOGA E CITY LN	14090	06	12830	02	8520	99	9010	98	0048	
3	28.43	29 15033032	06.26	START RTS 4 32 OLAPS	8130	06	9820	04	8170	03	7580	01	0357	
3	28.72	29 15033094	00.29	END RTS 4/32 OLAPS	9940	06	9130	00	7970	97	7660	94	0356	
3	29.12	29 15033097	00.40	WASHINGTON CO LINE	8570	06	8290	03	8370	00	7160	97	0025	
Route NY29 County 115 WASHINGTON Region 01														
4	02.33	4 15023146	02.33	START RT 40 OLAP	8470	**	8270	04	8950	03	8320	00	0426	
4	03.34	29 18041019	01.01	END RT 40 OLAP	9540	**	9320	04	10750	03	10990	00	0001	
4	04.67	29 18041029	01.33	RT 372 JCT	10420	**	10300	05	12280	02	10780	99	0228	
4	11.63	29 18041043	06.96	CR 49 JCT	2380	**	2330	04	2290	00	1930	97	0016	
4	14.92	29 18041112	03.29	RT 22 JCT END RT 29	2400	06	2380	03	2350	00	2230	97	0325	
Route NY29A County 043 HERKIMER Region 02														
1	00.00		00.00	RT 29 SALISBURY CTR										
1	05.43	29A23011000	05.43	FULTON CO LINE	1330	**	1320	05	1260	02	1280	99	0196	
Route NY29A County 035 FULTON Region 02														
2	09.19	29A23011055	09.19	START RT 10 OLAP	610	**	600	04	300	01	320	98	0039	
2	14.54	29A21021092	05.35	END RT 10 OLAP CAROGA LK	1230	06	1750	03	1510	00	1420	99	0040	
2	22.50	29A21021146	07.96	CR 122 MECO	2530	**	2500	05	3330	02	2850	99	0147	
2	23.37	29A21021225	00.87	GLOVERSVILLE WEST CITY LINE	3860	**	3780	04	3620	01	3660	98	0020	
2	24.27	29A21021233	00.90	RT 309	6730	**	6660	05	5070	02	6480	00	0021	
2	24.44	29A21022010	00.17	MAIN ST	6220	**	6160	05	5040	03	5120	99	0052	
2	25.05	29A21022012	00.61	KINGSBORO AVE	7020	**	6880	04	5830	01	6810	98	0053	
2	25.43	29A21022017	00.38	GLOVERSVILLE EAST CITY LINE	6900	**	6830	05	5560	02	6370	99	0492	

New York State Department of Transportation

Traffic Volume Report

County Order	End Mile Point	Count LOC Reference Marker	Section Length	Section End Description	LATEST COUNT		-----PREVIOUS COUNTS-----						Count Station Number	
					EST AADT	YR	EST AADT	YR	EST AADT	YR	EST AADT	YR		
Route NY29A County 035 FULTON Region 02														
2	25.62	29A21022020	00.19	RT 30A	7270	**	7130	04	3550	01	6830	98	0049	
2	30.05	29A21023102	04.43	RT 29 END RT 29A	4820	**	4780	05	5300	03	5100	99	0023	
Route NY30 County 025 DELAWARE Region 09														
1	00.00		00.00	RT 17										
1	14.92	30 93011000	14.92	START RT 206 OLAP	800	**	770	04	910	01	880	98	0008	
1	18.02	30 93011150	03.10	END 206 OLAP	1740	**	1700	05	1690	02	1750	96	0301	
1	29.94	30 93011181	11.92	BWS RD #4	630	**	610	04	730	01	540	97	0052	
1	37.92	30 93011300	07.98	START 28 OLAP DUNRAVEN	510	**	500	05	580	96	490	94	0006	
1	41.36	28 93021616	03.44	END RT 28 OLAP	2080	06	1890	02	2130	96	2100	93	0007	
1	42.02	28 93021582	00.66	NORTH LINE VILLAGE OF MARAGARETVILLE	2350	06	2380	03	1630	96	2410	92	0120	
1	43.20	30 93011418	01.18	CR 38	2310	06	1800	02	1730	96	1920	92	0024	
1	53.02	30 93011430	09.82	CR 41 ROXBURY	1970	06	2510	05	3040	96	1670	92	0235	
1	60.42	30 93011530	07.40	RT 23 GRANDE GORGE	2170	06	1940	02	1970	96	1900	92	0002	
1	61.50	30 93011605	01.08	SCHOHARIE CO LINE	1680	**	1660	04	4240	01	1770	98	0119	
Route NY30 County 095 SCHOHARIE Region 09														
2	01.57	30 93011615	01.57	GILBOA RESERVOIR RD	1430	**	1400	02	2160	00	1770	98	0028	
2	04.29	30 95021016	02.72	CR 13 SCOTCH VALLEY GILBOA	1320	06	1350	05	1360	04	1350	03	0001 CC	
2	08.26	30 95021043	03.97	CR 43 N BLENHEIM	1170	06	1100	03	1180	00	1340	98	0201	
2	13.35	30 95021083	05.09	CR 17 BREAKABEEN RIGHT	1600	**	1590	05	1430	98	1280	95	0200	
2	14.66	30 95021134	01.31	CR 4 TO W FULTON	2280	**	2250	04	1820	01	2110	98	0004	
2	21.06	30 95021147	06.40	START 145 OLAP MIDDLEBURGH	2740	06	2730	05	2890	03	2350	00	0196	
2	21.17	30 95021211	00.11	END RT 145 OLAP MIDDLEBURG	7500	**	6970	02	6150	97	6220	94	0012	
2	25.75	30 95021212	04.58	CR 1A SCHOHARIE BRIDGE ST	5510	06	7040	03	5110	00	4840	97	0197	
2	27.25	30 95021257	01.50	RT 443	9250	**	8910	04	9320	01	7830	96	0013	
2	28.68	30 95021272	01.43	RT 30A	7040	06	9340	03	7850	00	7510	97	0236	
2	30.60	30 95021287	01.92	RT 7	1030	06	1400	02	1130	96	1270	93	0199	
2	30.97	30 95021306	00.37	SCHENECTADY CO LN	1960	**	1820	02	1460	98	1460	96	0062	
Route NY30 County 093 SCHENECTADY Region 01														
3	03.62	30 95021310	03.62	RT 20 ESPERANCE	1560	06	1650	04	2130	01	1460	98	0240	
3	09.62	30 16031036	06.00	RT 159 JCT	1740	**	1700	04	2520	03	1460	00	0242	
3	10.24	30 16031096	00.62	MONTGOMERY CO LN	1710	06	1690	03	1560	00	1580	97	0488	
Route NY30 County 057 MONTGOMERY Region 02														
4	05.20	30 16031102	05.20	RT 161	2420	06	2190	03	2290	00	2270	97	0291	
4	06.89	30 25041052	01.69	AMSTERDAM S CITY LN	4290	06	3920	02	3920	99	3970	93	0461	
4	07.01	30 25041068	00.12	RT 90I IS UNDER	4720	06	4990	03	5470	00	4000	96	0281	
4	07.32	30 25042001	00.31	ACC RT 5S	14890	06	14410	00	13840	97	11360	94	0280	
4	07.92	30 25042004	00.60	CONN RT 5 EB	19890	**	18610	98	16800	96	17280	92	0044	
4	08.02		00.10	START 67 OLAP	21890	**	21710	05	21070	00	19740	96	0002	

New York State Department of Transportation

Traffic Volume Report

County Order	End Mile Point	Count LOC Reference Marker	Section Length	Section End Description	LATEST COUNT		-----PREVIOUS COUNTS-----						Count Station Number	
					EST AADT	YR	EST AADT	YR	EST AADT	YR	EST AADT	YR		
Route NY30 County 057 MONTGOMERY Region 02														
4	08.12	30 25042010	00.10	JCT RT 5 WB	21230	06	21780	00	22130	96	22610	93	0040	
4	08.23	30 25042011	00.11	END 67 OLAP	18850	**	18690	05	17500	02	24320	96	0017	
4	08.44	30 25042013	00.21	PROSPECT ST	16080	**	15810	04	13660	00	14440	96	0015	
4	09.41	30 25042016	00.97	AMSTERDAM N CITY LN	15220	06	15240	03	14820	00	15000	97	0001	
4	10.11	30 25042025	00.70	MIAMI AVE	14800	06	20400	01	17000	95	16300	93	0046	
4	10.48	30 25043006	00.37	CR 15 WALLINS CORS RD	21130	06	19640	05	23730	04	21600	02	0045	
4	11.44	30 25043010	00.96	FULTON CO LINE	17010	**	16190	01	14170	00	13640	98	0018	
Route NY30 County 035 FULTON Region 02														
5	02.38	30 25043019	02.38	CR 107 PERTH	14810	**	14640	04	15420	01	13640	98	0491	
5	04.80	30 21051024	02.42	RT 29	12690	**	12620	05	11980	02	10690	99	0030	
5	08.14	30 21051049	03.34	RT 349	8160	06	7860	05	7270	01	6740	98	0143	
5	09.73	30 21051082	01.59	RT 30A	4520	**	4500	05	4310	04	3690	99	0027	
5	10.48	30 21051098	00.75	CR 146 MAYFIELD	10670	**	10360	03	11410	00	9620	96	0045	
5	19.17	30 21051106	08.69	CR 123N SACANDAGA PARK	5870	06	5210	03	4830	00	5210	97	0026	
5	20.05	30 21051193	00.88	JCT RT 920H RD TO NORTHVILLE	5230	**	5200	05	6160	02	6160	99	0043	
5	22.55	30 21051202	02.50	HAMILTON CO LINE	2230	**	2170	01	2120	98	2610	95	0042	
Route NY30 County 041 HAMILTON Region 02														
6	12.06	30 21051226	12.06	CR 5 WELLS	1520	**	1510	04	1810	01	2120	98	0047	
6	16.57	30 22061122	04.51	START 8 OLAP	1520	06	1280	02	1510	99	1360	96	0142	
6	23.18	30 22061166	06.61	SPECULATOR E LN	1510	**	1490	04	1880	01	1390	97	0048	
6	26.27	8 22091308	03.09	END 8 OLAP SPECULATOR	2330	06	2060	05	2210	02	2860	95	0058 CC	
6	38.50	30 22061263	12.23	INDIAN LAKE NECK BRIDGE BIN 1021220	610	**	610	05	620	02	850	99	0010	
6	50.12	30 22061385	11.62	START 28 OLAP	540	**	530	05	650	02	840	99	0247	
6	61.32	30 22061502	11.20	END 28 OLAP START 28N OLAP BLUE MOUNTAIN LAKE	1520	06	1600	05	2040	00	1620	99	0054	
6	71.93	28 22091259	10.61	END 28N OLAP LONG LK	1780	**	1760	04	1900	00	2010	95	0053	
6	83.73	30 22061720	11.80	FRANKLIN CO LN 1ST TM	1410	**	1400	05	1930	00	1770	99	0051	
Route NY30 County 033 FRANKLIN Region 07														
7	01.23	30 22061838	01.23	ST LAWRENCE CO LINE	1960	**	1880	02	2060	99	2060	97	0266	
Route NY30 County 089 ST LAWRENCE Region 07														
8	00.30	30 72071012	00.30	RT 421	1570	06	1450	03	1900	99	1540	93	0011	
8	00.60	30 75081002	00.30	FRANKLIN CO LN 2ND TM	1610	06	1660	04	2370	01	2260	99	0012	
Route NY30 County 033 FRANKLIN Region 07														
9	05.78	30 75081005	05.78	COUNTRY CLUB ROAD	2250	**	2150	02	2240	99	1980	98	0004	
9	07.89	30 72091058	02.11	TOWN OF ALTAMONT & VILLAGE OF TUPPER LAKE	3150	**	3050	03	3910	00	3530	98	0060	
9	08.53	30 72091079	00.64	START 3 OLAP TUPPER LK	5440	**	5330	04	7070	01	5210	99	0268	
9	09.53	30 72091086	01.00	TUPPER LAKE E VILLAGE LN	10520	**	10410	05	8660	02	8960	01	0029	
9	14.06	3 72051054	04.53	END 3 OLAP WAWBEEK	4120	06	4190	05	4090	04	3990	03	0024 CC	
9	25.64	3 72051098	11.58	CR 18	1360	**	1360	05	940	02	1110	99	0210	

New York State Department of Transportation

Traffic Volume Report

County Order	End Mile Point	Count LOC Reference Marker	Section Length	Section End Description	LATEST COUNT		-----PREVIOUS COUNTS-----						Count Station Number	
					EST AADT	YR	EST AADT	YR	EST AADT	YR	EST AADT	YR		
Route NY30 County 033 FRANKLIN Region 07														
9	28.31	30 72091257	02.67	RT 186 LAKE CLEAR	1940	06	2490	03	1880	00	1900	98	0269	
9	35.10	30 72091284	06.79	RT 86 PAUL SMITHS	1370	**	1350	04	970	01	850	99	0270	
9	44.02	30 72091351	08.92	RT 458	2570	**	2540	05	2310	02	2140	99	0271	
9	52.38	30 72091438	08.36	CR 26	1440	06	1880	03	1390	00	1360	98	0194	
9	65.82	30 72091525	13.44	MALONE S VILLAGE LINE	2270	**	2220	04	2070	99	2000	98	0033	
9	66.55	30 72091659	00.73	START RT 11B OLAP	4030	**	3960	04	5320	01	4860	99	0480	
9	66.81	30 72091666	00.26	RT 37 START RT 11 OLAP END RT 11B OLAP	8130	**	8050	05	7470	02	7920	99	0272	
9	67.12	11B72021176	00.31	HARRISON PL	20640	06	20370	05	21880	04	19700	02	0273 CC	
9	67.22	11 72071168	00.10	END RT 11 OLAP MALONE	23940	**	23600	04	21620	98	17170	97	0137	
9	67.63	11 72071169	00.41	ELM & CONSTABLE STREET	8030	**	7960	05	6290	02	7240	00	0061	
9	68.04	30 72091677	00.41	MALONE NORTH VILLAGE LINE	4050	**	3980	04	4110	98	4420	97	0034	
9	73.08	30 72091681	05.04	RT 122 OLAP BEGINS	3650	**	3500	02	2950	99	2730	97	0014	
9	73.16		00.08	RT 122 OLAP ENDS	3390	06	4340	03	3440	00	3660	98	0008	
9	78.45	30 72091732	05.29	CANADIAN BORDER END RT 30	730	06	510	04	770	01	820	99	0274	
Route NY30A County 095 SCHOHARIE Region 09														
1	00.00		00.00	RT 30										
1	00.96	30A95011000	00.96	ACC RT 88I	7480	**	7200	04	7210	01	6320	98	0035	
1	01.15	30A95011110	00.19	START 7 OLAP	5610	**	5400	04	5620	01	4140	98	0037	
1	02.29	30A95011111	01.14	END 7 OLAP CENTRAL BRIDGE	4510	06	4440	02	3830	96	4090	94	0024	
1	05.04	30A95011020	02.75	CR 27	2770	06	2140	03	2310	00	1930	97	0523	
1	06.12	30A95011049	01.08	RT 20 START 162 OLAP	3720	**	3650	05	2880	98	3060	96	0193	
1	06.92	30A95011060	00.80	END 162 OLAP	2370	06	2900	02	2340	96	2010	93	0015	
1	07.95	30A95011068	01.03	MONTGOMERY CO LN	1230	**	1180	04	1450	01	880	98	0324	
Route NY30A County 057 MONTGOMERY Region 02														
2	04.69	30A95011078	04.69	CR 127 BURTONVILLE RD	1820	**	1800	04	1880	03	2120	00	0014	
2	08.81	30A25021047	04.12	RT 161 GLEN	2020	**	1990	04	2260	01	2500	00	0154	
2	12.46	30A25021088	03.65	CR 116	2150	**	2130	04	2480	01	2120	98	0029	
2	12.70	30A25021125	00.24	RT 5S FULTONVILLE	3260	06	3350	03	3500	00	3170	97	0259	
2	12.79	30A25021127	00.09	RT 90I IS OVER FULTONVILLE	9000	**	8730	03	7270	00	7440	96	0004	
2	13.35	30A25021128	00.56	START 5 OLAP FONDA	13200	**	12810	03	10590	00	10370	97	0266	
2	13.72	30A25021133	00.37	END 5 OLAP FONDA	9690	**	9500	04	11500	00	12150	99	0267	
2	14.16	30A25021138	00.44	FONDA N LN	7430	**	7280	04	8780	01	8010	98	0034	
2	16.15	30A25021143	01.99	FULTON CO LINE	10320	**	10120	04	10530	00	9140	98	0258	
Route NY30A County 035 FULTON Region 02														
3	00.65	30A25021163	00.65	JOHNSTOWN S CITY LN	9110	**	9020	05	11530	01	9140	98	0019	
3	02.07	30A21031006	01.42	RT 67	12960	**	12850	05	10830	01	8770	97	0014	
3	02.43	30A21032014	00.36	START 29 OLAP	19210	**	19050	05	15350	02	15500	99	0035	
3	02.86	30A21032017	00.43	END 29 OLAP BRIGGS ST	20090	**	19750	04	18070	99	16960	98	0047	
3	03.88	30A21032023	01.02	GLOVERSVILLE S CITY LN	17690	**	17390	04	21470	01	17090	98	0034	

New York State Department of Transportation

Traffic Volume Report

County Order	End Mile Point	Count LOC Reference Marker	Section Length	Section End Description	LATEST COUNT		-----PREVIOUS COUNTS-----						Count Station Number	
					EST AADT	YR	EST AADT	YR	EST AADT	YR	EST AADT	YR		
Route NY30A County 035 FULTON Region 02														
3	04.09	30A21032032	00.21	HARRISON ST RT 920D	16020	06	17520	05	16230	02	15770	99	0010	
3	05.14	30A21033002	01.05	GLOVERSVILLE E CITY LN	15370	**	15240	05	14260	02	13570	99	0033	
3	05.81	30A21033012	00.67	RT 920J CROSSES STEELE AVE	12200	**	12100	05	12920	01	11150	98	0058	
3	06.45	30A21034007	00.64	RT 29A E FULTON	12350	**	11940	02	11300	99	10670	96	0024	
3	07.66	30A21034013	01.21	RT 349	11530	**	11430	05	10490	02	10130	99	0048	
3	10.76	30A21034026	03.10	RT 30 MAYFIELD END 30A	6410	06	6800	05	6730	04	7180	03	0145 CC	
Route NY31 County 063 NIAGARA Region 05														
1	00.00		00.00	NY 104 LEWISTON RD										
1	00.57	31 54011000	00.57	HIGHLAND AVE & R R XING ALSO 00.96	2550	**	2540	05	2620	02	2650	98	0040	
1	01.02	31 54011006	00.45	RT 61 NIAGARA FALLS E LINE	4980	06	4550	03	4990	01	4880	97	0122	
1	02.12	31 54012000	01.10	JCT 190I NIAGARA EXPY	14590	**	14320	04	13990	02	13800	00	0011	
1	02.71	31 54012012	00.59	RT 265 MILITARY RD	11690	**	11480	04	10420	03	12080	02	0123	
1	06.65	31 54012018	03.94	WALMORE RD	10020	**	9830	04	9610	01	8200	99	0107	
1	08.94	31 54012056	02.29	START 429 OLAP WARD RD	13280	**	13150	05	11160	03	13390	02	0124	
1	09.19	31 54012079	00.25	END 429 OLAP TOWNLINE RD	11420	06	10910	03	10430	01	12420	97	0018	
1	11.43	31 54012081	02.24	RT 425 SHAWNEE RD	10280	**	10090	04	9310	03	9780	00	0125	
1	15.84	31 54012105	04.41	RT 270 CAMPBELL BLVD	6730	**	6670	05	7110	02	7480	99	0126	
1	17.60	31 54012150	01.76	RT 93 YOUNGSTOWN-LOCKPORT RD	8220	06	7760	05	7550	02	7960	97	0128	
1	17.71	31 54012167	00.11	LOCKPORT W CITY LN	11750	**	11430	03	11750	01	12180	99	0129	
1	18.84	31 54012168	01.13	PROSPECT ST	9070	**	8980	05	9820	02	8820	99	0130	
1	19.09	31 54013012	00.25	RT 78 TRANSIT RD	9360	**	9280	05	8550	02	8830	98	0131	
1	19.66	31 54013014	00.57	WALNUT ST	10400	**	10300	05	7150	02	7580	00	0137	
1	19.76	31 54013020	00.10	EAST AVENUE	6680	**	6620	05	9420	02	7270	99	0138	
1	21.05	31 54013021	01.29	LOCKPORT E CITY LN	10720	**	10420	03	9180	01	9880	97	0139	
1	22.02	31 54013033	00.97	RT 77 CHESTNUT RIDGE RD	9050	06	11450	03	9640	00	10750	97	0266	
1	25.74	31 54014010	03.72	CR 108 GASPORT RD	6790	06	7250	03	7770	02	6360	99	0109	
1	30.84	31 54014047	05.10	RTS 271 31E MIDDLEPORT	7010	06	8200	03	7220	00	7410	97	0135	
1	31.62	31 54014098	00.78	ORLEANS CO LINE	7320	**	7050	04	6600	02	6620	01	0136	
Route NY31 County 073 ORLEANS Region 04														
2	03.71	31 54014108	03.71	RT 31A START 63 OLAP	6400	06	6400	04	7070	01	5470	99	0088	
2	04.67	31 45021038	00.96	RT 31E END 63 OLAP	6970	06	7440	99	8220	97			0089	
2	14.88	31 45021047	10.21	RT 98 ALBION	4520	06	4620	01	5200	98	6790	95	0091	
2	20.09	31 45021150	05.21	RT 387 FANCHER	3530	**	3440	04	4280	01	4410	98	0277	
2	24.29	31 45021202	04.20	RT 237 HOLLEY	3450	**	3410	05	4600	02	3330	99	0092	
2	26.12	31 45021245	01.83	MONROE CO LINE	3780	06	4890	03	5440	01	4810	98	0093	
Route NY31 County 055 MONROE Region 04														
3	01.52	31 45021262	01.52	REDMAN RD	5700	**	5630	05	3930	02	4750	00	0094	
3	03.05	31 43031015	01.53	JCT RT 31A	5670	06	4000	04	7050	01	5440	98	0270	
3	04.25	31A43021015	01.20	JCT RT 19	14260	06	18220	04	15990	01	13160	98	0271	

New York State Department of Transportation

Traffic Volume Report

County Order	End Mile Point	Count LOC Reference Marker	Section Length	Section End Description	LATEST COUNT		-----PREVIOUS COUNTS-----						Count Station Number			
					EST AADT	YR	EST AADT	YR	EST AADT	YR	EST AADT	YR				
			Route	NY31	County	055	MONROE	Region	04							
3	06.48	31 43031046	02.23	RT 260				20880	**	20350	04	32440	01	20760	00	0095
3	08.56	31 43031068	02.08	RAMP TO RT 531				22400	06	21700	05	26310	02	28570	01	0327
3	08.99	31 43031089	00.43	RT 36				12870	06	13820	02	11410	00	11490	97	0328
3	10.98	31 43031093	01.99	SPENCERPORT RD				5230	06	7600	02	5870	97	15710	94	0812
3	11.61	31 43031113	00.63	RT 259 SPENCERPORT				7830	**	7650	04	7600	01	6930	98	0097
3	13.14	31 43031120	01.53	GILLET RD				7500	**	7330	04	7760	98	6380	95	0811
3	14.21	31 43031135	01.07	MANITOU RD				10460	**	10340	05	9400	02	8830	99	0098
3	15.31	31 43031146	01.10	RT 386				9120	**	8910	04	9850	01	7800	98	0109
3	16.95	31 43031157	01.64	CR 136 LONG POND RD				9310	**	9100	04	11600	01	10810	96	0010
3	17.56	31 43031173	00.61	HOWARD RD				19450	**	19010	04	23290	01	17870	98	0061
3	17.98	31 43031180	00.42	RT 390 OUTER LOOP				31090	**	30730	05	29300	02	29960	99	0800
3	18.31	31 43031184	00.33	ROCHESTER W CITY LN				18120	**	17910	05	19450	02	19670	99	0801
3	19.15	31 43031187	00.84	MOUNT READ BLVD				16630	**	16250	04	16390	01	15590	97	0101
3	20.44	31 43032007	01.29	BROAD ST & LYELL AVE				18880	**	18240	03	21420	99	16070	98	0088
3	21.07	31 43032020	00.63	ACC I490				14240	**	13910	04	9400	01	11450	97	0007
3	21.48	31 43032026	00.41	JCT RT 33				11540	**	11270	04	9810	01	12100	96	0009
3	21.55	31 43032030	00.07	MAIN ST & BROAD ST				24020	**	23750	05	20700	02	20820	99	0023
3	21.76	31 43032031	00.21	PLYMOUTH AVE				6640	**	6490	04	5050	01	9050	98	0283
3	21.90	31 43032033	00.14	JCT RT 383 STATE ST				9530	**	9320	04	9250	03	7750	99	0257
3	22.13	31 43032035	00.23	SOUTH AVE				9190	06	10180	04	9620	01	12600	98	0245
3	22.24	31 43032037	00.11	ROAD DIVIDES				39070	**	37750	03	25710	98	10480	95	0008
3	22.40	31 43032038	00.16	CLINTON AVE S				9180	**	8850	04	4260	01	11300	98	0246
3	22.50	31 43032040	00.10	CHESTNUT ST				5280	**	5090	04	6880	01	9460	97	0284
3	22.65	31 43032041	00.15	ACC INNER LOOP				14880	**	14540	04	16080	01	16590	96	0247
3	23.72	31 43032043	01.07	ACC EB I490				14100	**	13940	05	17290	02	14530	99	0029
3	24.38	31 43032053	00.66	ROCHESTER S CITY LN				12560	**	12270	04	13650	01	17260	95	0102
3	25.15	31 43032060	00.77	WINTON RD				14110	**	13790	04	13750	01	12690	97	0184
3	26.25	31 43033007	01.10	RT 590I OUTER LOOP				18130	**	17720	04	20510	01	19610	97	0658
3	26.58	31 43033019	00.33	RT 65				47470	**	46920	05	40120	01	40380	98	0030
3	27.54	31 43033022	00.96	FRENCH RD				35480	**	34670	04	32990	01	30710	97	0043
3	28.76	31 43033031	01.22	RT 96 PITTSFORD				19620	06	21400	05	21520	04	19910	03	0110
3	30.05	31 43033044	01.29	MARSH RD				14060	06	15990	03	14380	02	16030	97	0111
3	30.53	31 43033057	00.48	RT 490I IS UNDER				17680	06	18150	03	18520	00	17310	99	0105
3	30.86	31 43033061	00.33	AYRAULT RD				30580	**	30190	05	25560	96			0113
3	32.81	31 43033065	01.95	RT 250				23030	06	21620	03	21390	96	19290	95	0106
3	33.33	31 43033084	00.52	TURK HILL RD CR 50				24290	**	23380	03	25060	00	23510	97	0248
3	35.19	31 43033090	01.86	VICTOR RD CR 52				21790	**	21240	04	20060	01	20350	98	0186
3	36.46	31 43033108	01.27	WAYNE CO LINE 1ST TIME				15710	**	15510	05	15970	04	14520	98	0107
			Route	NY31	County	117	WAYNE	Region	04							

CC

New York State Department of Transportation

Traffic Volume Report

County Order	End Mile Point	Count LOC Reference Marker	Section Length	Section End Description	LATEST COUNT		-----PREVIOUS COUNTS-----						Count Station Number	
					EST AADT	YR	EST AADT	YR	EST AADT	YR	EST AADT	YR		
Route NY31 County 117 WAYNE Region 04														
4	03.82	31 43033120	03.82	RTS 350 31F MACEDON	14270	**	14080	05	13550	02	13480	00	0488	
4	07.31	31 37041038	03.49	START RT 21 OLAP PALMYRA	10600	06	12380	02	23420	01	11450	97	0493	
4	07.93	31 37041074	00.62	END RT 21 OLAP PALMYRA	12130	06	12880	05	14540	99	12890	96	0496	
4	12.13	21 37061022	04.20	ONTARIO CO LINE	7840	06	8540	03	7460	97	10100	93	0497	
Route NY31 County 069 ONTARIO Region 04														
5	00.82	31 37041121	00.82	WAYNE CO LINE 2ND TM	8410	06	6800	03	7750	96	11230	93	0035	
Route NY31 County 117 WAYNE Region 04														
6	03.01	31 44051007	03.01	RT 88 NEWARK	10550	**	10280	04	12860	01	12330	97	0499	
6	08.99	31 37061029	05.98	RT 14	9920	**	9550	03	8340	96	9670	93	0504	
6	14.91	31 37061091	05.92	CR 250 ROSE VALLEY RD	6230	06	7020	05	5420	02	5460	99	0508	
6	16.44	31 37061150	01.53	RT 414 CLYDE	6750	06	5180	00	5200	97	4840	93	0509	
6	19.08	31 37061166	02.64	CR 270 DABOLL RD	3030	**	2980	05	2920	02	2990	99	0511	
6	22.83	31 37061193	03.75	START RT 89 OLAP SAVANNAH	2600	**	2510	04	2630	01	2640	00	0346	
6	26.06	31 37061230	03.23	END RT 89 OLAP	2860	06	2090	03	1940	00	1900	97	0345	
6	26.13		00.07	SENECA CO LINE	1780	**	1720	04	2030	01	2520	99	0010	
Route NY31 County 099 SENECA Region 03														
7	01.76	31 37061264	01.76	CAYUGA CO LINE	1880	**	1870	05	1770	02	1720	99	0428	
Route NY31 County 011 CAYUGA Region 03														
8	00.38	31 35071017	00.38	RT 90 MONTEZUMA	1820	06	2030	03	1880	00	1640	97	0016	
8	04.51	31 31081005	04.13	START RT 38 OLAP	3190	06	3930	03	3620	00	3090	97	0045	
8	04.91	31 31081046	00.40	END RT 38 OLAP	5450	06	6820	98	5240	95	6190	92	0573	
8	08.30	31 31081050	03.39	W BRUTUS ST RD WEEDSPORT	3780	06	4400	05	4540	02	4820	99	0044	
8	08.85	31 31081083	00.55	RT 34	4710	06	5090	03	5590	00	4780	97	0047	
8	12.22	31 31081089	03.37	ONONDAGA CO LINE	3090	**	3050	04	3740	01	3690	98	0049	
Route NY31 County 067 ONONDAGA Region 03														
9	01.07	31 31081122	01.07	RT 317 JORDAN	3580	06	3440	03	2990	00	3690	98	0049	
9	06.96	31 33091011	05.89	RT 173	4240	**	4220	05	4180	02	3830	99	0191	
9	11.52	31 33091070	04.56	START RT 690 OLAP	3400	06	3730	05	3210	99	3470	96	0195	
9	12.42	31 33091116	00.90	END RT 690 OLAP	17690	06	18270	05	18190	04	17960	03	0069 CC	
9	12.90	370 33031059	00.48	START RT 370 OLAP	7840	**	7510	04	7810	01	7130	98	0071	
9	14.44	370 33031062	01.54	RT48	7080	**	7000	05	6940	02	6400	99	0070	
9	14.74	370 33031075	00.30	END RT 370 OLAP	19050	**	18620	04	18280	01	19040	98	0200	
9	15.73	31 33091138	00.99	START RT 631 OLAP									0251	
9	16.22	31 33091148	00.49	END RT 631 OLAP									0252	
9	17.55	31 33091153	01.33	TOWN OF LYSANDER AND TOWN OF CLAY									0253	
9	18.36	31 33091166	00.81	CR 91 OLD RT 57	19590	**	19370	05	17130	00	16770	97	0209	
9	19.97	31 33091175	01.61	RT 481 IS UNDER	19240	**	17990	00	18810	97	16960	94	0215	
9	20.67	31 33091191	00.70	EUCLID MORGAN RD	20810	**	20570	05	20570	02	18360	99	0076	

New York State Department of Transportation

Traffic Volume Report

County Order	End Mile Point	Count LOC Reference Marker	Section Length	Section End Description	LATEST COUNT		-----PREVIOUS COUNTS-----						Count Station Number	
					EST AADT	YR	EST AADT	YR	EST AADT	YR	EST AADT	YR		
Route NY31 County 067 ONONDAGA Region 03														
9	25.80	31 33091198	05.13	RT 11 CICERO	12610	06	12120	05	11230	00	10310	97	0227	
9	25.98	31 33091249	00.18	JCT RT 81I	26190	06	25000	04	23120	01	19780	98	0229	
9	27.81	31 33091250	01.83	S BAY RD	10260	06	10960	04	9110	01	8830	98	0232	
9	31.49	31 33091269	03.68	LK SHORE RD	7550	**	6750	95	7040	92			0233	
9	33.81	31 33091304	02.32	RT 298 BRIDGEPORT	6890	06	6620	05	7270	02	6580	99	0236	
9	33.90		00.09	MADISON CO LINE	12190	**	11930	04	12830	01	12250	98	0115	
Route NY31 County 053 MADISON Region 02														
10	00.12	31 33091329	00.12	CR 1 KIRKVILLE RD	11980	06	12580	03	13340	00	12250	98	0031	
10	08.86	31 24101002	08.74	CR 5 N MAIN ST	8370	06	8180	05	8580	04	8620	03	0019 CC	
10	11.80	31 24101090	02.94	RT 13 SOUTH BAY	7010	**	6920	04	6500	01	5860	98	0115	
10	12.98	31 24101119	01.18	RT 316 ONEIDA VALLEY	6800	**	6720	04	6460	01	6760	00	0127	
10	13.02		00.04	ONEIDA CO LINE	4500	**	4450	04	4260	01	3980	98	0013	
Route NY31 County 065 ONEIDA Region 02														
11	02.34	31 24101130	02.34	RT 46	4680	**	4650	05	5320	02	4300	99	0422	
11	07.47	31 26111024	05.13	RT 365	3290	**	3270	05	4230	02	3490	00	0181	
11	11.50	31 26111074	04.03	START RT 5 OLAP	6180	**	6120	05	5960	02	5800	99	0122	
11	12.23	234 26011031	00.73	END RT5 OLAP	10500	**	10290	04	11240	00	10120	97	0299	
11	12.76	31 26111123	00.53	N ENTRANCE VERNON DNS	2160	**	2100	03	1390	99	1650	96	0123	
11	13.32	31 26111129	00.56	CR 13 YOUNGS RD	610	06	670	03	1110	00	910	97	0124	
11	14.56	31 26111134	01.24	RT 26 END 31 VERNON CT	2480	**	2430	04	1070	01	2430	98	0125	
Route NY31A County 073 ORLEANS Region 04														
1	00.00		00.00	RTS 31 63										
1	03.26	31A45011000	03.26	CR 8 MILLVILLE	5090	**	4920	04	6350	01	6020	99	0513	
1	10.04	31A45011033	06.78	RT 98	2530	06	2720	05	2760	00	3000	97	0003	
1	12.54	31A45011101	02.50	CR 30A	3030	06	3920	03	4860	01	4140	98	0001	
1	16.65	31A45011126	04.11	N MANNING RD	6730	**	6620	05	6700	02	3750	99	0005	
1	17.85	31A45011168	01.20	RT 237 CLARENDON	6100	**	5890	04	6300	01	5440	98	0514	
1	21.38	31A45011179	03.53	MONROE CO LINE	8550	06	9430	05	10850	02	5950	99	0515	
Route NY31A County 055 MONROE Region 04														
2	01.51	31A45011216	01.51	REDMAN RD JCT RT 31 END 31A	9190	06	10000	01	9940	98	8950	95	0115	
Route NY31E County 063 NIAGARA Region 05														
1	00.00		00.00	RT 31 START 271 OLAP										
1	00.51	31E54011000	00.51	END 271 OLAP MIDDLEPORT	3220	06	3250	03	3730	01	3260	97	0421	
1	01.32	31E54011005	00.81	ORLEANS CO LINE	2950	**	2910	04	3110	02	2600	99	0527	
Route NY31E County 073 ORLEANS Region 04														
2	03.73	31E54011013	03.73	START 63 OLAP MEDINA	1010	**	990	04	1880	01	1740	97	0004	
2	03.97	31E45021037	00.24	RT 31 END RTE 63 OLAP	4360	06	7600	02	7030	99	5670	96	0136	
Route NY31F County 055 MONROE Region 04														

New York State Department of Transportation

Traffic Volume Report

County Order	End Mile Point	Count LOC Reference Marker	Section Length	Section End Description	LATEST COUNT		-----PREVIOUS COUNTS-----						Count Station Number	
					EST AADT	YR	EST AADT	YR	EST AADT	YR	EST AADT	YR		
Route NY31F County 055 MONROE Region 04														
1	00.00		00.00	RT 96										
1	00.63	31F43011000	00.63	RT 490I IS OVER WITH CONN	9540	**	9430	05	9910	02	10180	99	0517	
1	01.06	31F43011007	00.43	RT 153	24000	**	23450	04	28330	03	24230	01	0518	
1	04.10	31F43011011	03.04	JCT RT 250 FAIRPORT	23850	**	23310	04	27340	03	27250	01	0519	
1	04.59	31F43011043	00.49	CR 50 TURKHILL RD	12040	**	11400	03	12670	00	10970	97	0522	
1	05.02	31F43011048	00.43	OLD RT 31F	19770	**	19540	05	21580	02	19890	99	0515	
1	06.70	31F43011052	01.68	LYNDON RD CR 44	9840	**	9620	04	8620	96	8710	93	0183	
1	08.25	31F43011069	01.55	WAYNE CO LINE	9320	**	9100	04	7440	00	4940	98	0521	
Route NY31F County 117 WAYNE Region 04														
2	03.61	31F43011083	03.61	START RT 350 OLAP	4940	06	6910	04	4980	01	4940	98	0487	
2	05.34	31F37021036	01.73	RT 31 MACEDON END RT 350 OLAP	5330	06	5280	03	3570	01	5240	97	0489	
Route NY32 County 071 ORANGE Region 08														
1	00.00		00.00	RT 17 HARRIMAN										
1	01.32	32 83011000	01.32	SMITH CLOVE RD CR 9	19390	06	21700	03	20470	02	17990	00	0066	
1	02.46	32 83011013	01.14	CR 105 HIGHLAND RD	15160	**	14340	02	12850	99	11490	93	0234	
1	09.72	32 83011024	07.26	CR 107 ORRS MILL NEWBURGH URBAN AREA LINE	11110	**	10800	04	9310	01	8890	98	0137	
1	11.48	32 83011097	01.76	RT 94 VAILS GATE	18270	06	18740	05	16020	02	17500	99	0235	
1	13.28	32 83011114	01.80	CR 69 UNION AVE	15530	**	15070	04	13190	02	13120	01	0071	
1	15.08	32 83011132	01.80	START 17K OLAP	11290	06	12120	03	13140	00	14560	97	0236	
1	15.31	32 83012006	00.23	END 17K START 9W OLAP	20800	**	20180	04	16610	00	14570	97	0238	
1	16.52	17K83012013	01.21	NEWBURGH N CITY LN	13870	**	13460	04	11920	01	13350	97	0239	
1	16.61	9W83023000	00.09	ACC RTS 52 84I	28080	06	31070	01	29240	95	25630	92	0037	
1	16.67	9W83023001	00.06	END 9W OLAP	28580	06	35470	03	32750	00	29120	97	0039	
1	16.89	32 83013002	00.22	ACC RTS 52 &84I WB	27570	**	26800	04	24990	01	23750	98	0036	
1	17.45	32 83013005	00.56	GARDNERTOWN RD	15900	**	15240	03	13990	02	14480	00	0240	
1	19.87	32 83013010	02.42	RT 300 CRONOMER VLY	12040	**	11870	05	10580	02	12120	99	0241	
1	21.63	32 83013035	01.76	CR 86 FOSTERTOWN RD	8710	06	8570	02	8820	98	7700	93	0242	
1	23.58	32 83013052	01.95	ULSTER CO LN	10300	06	9960	02	9740	99	9570	96	0089	
Route NY32 County 111 ULSTER Region 08														
2	05.49	32 83013071	05.49	RTS 44 55 MODENA	7690	06	7280	05	6090	02	5660	99	0243	
2	11.37	32 86021055	05.88	START 299 OLAP	5950	**	5840	05	5270	02	5110	99	0244	
2	11.88	32 86021114	00.51	END 299 OLAP NEW PALTZ	18070	**	17800	05	16760	02	16310	99	0245	
2	14.44	32 86021119	02.56	CR 154 HORSENDEN RD	8460	06	8580	05	8820	04	9310	03	0025 CC	
2	16.70	32 86021145	02.26	START 213 OLAP TILLSON	12880	**	12350	03	10380	00	10410	97	0270	
2	19.25	32 86021168	02.55	END 213 OLAP ROSENDALE	10140	06	11830	03	10730	02	10370	99	0247	
2	22.60	32 86021194	03.35	DEWITT MILLS RD	9730	**	9590	05	9420	02	8680	99	0248	
2	26.11	32 86021227	03.51	START RT 213 OLAP	8400	**	8280	05	7640	02	6940	99	0249	
2	26.43	32 86022014	00.32	END 213 OLAP	12270	**	12090	05	3740	02	3210	99	0003	
2	27.40	32 86022020	00.64	FLATBUSH AVE	20190	**	19890	05	17500	99	17130	94	0665	

New York State Department of Transportation

Traffic Volume Report

County Order	End Mile Point	Count LOC Reference Marker	Section Length	Section End Description	LATEST COUNT		-----PREVIOUS COUNTS-----						Count Station Number
					EST AADT	YR	EST AADT	YR	EST AADT	YR	EST AADT	YR	
Route NY32 County 111 ULSTER					Region 08								
2	28.29	32 86022026	00.89	START RT 9W OLAP	7250	**	7150	05	6200	02	6110	99	0250
2	28.57	32 86022035	00.28	END RT 9W OLAP	13440	06	13900	02	11870	99	10660	96	0034
2	30.96	32 86023003	02.39	RT 199	13530	**	13320	05	11430	02	10420	99	0251
2	32.58	32 86023028	01.62	CR 152 KUKUK LANE	6790	**	6660	05	5820	02	6160	99	0269
2	36.56	32 86023044	03.98	START 9W OLAP	5190	**	5090	05	4560	02	4420	99	0252
2	38.78	32 86023083	02.22	END 9W OLAP START 212 OLAP SAUGERTIES	16240	**	16010	05	14080	99	12960	96	0109
2	40.04	32 86023106	01.26	ACC RT 87I NB	16190	**	15880	05	10770	99	9540	96	0055
2	40.12	32 86023118	00.08	END 212 OLAP	18530	**	18190	05	16610	02	14360	99	0054
2	40.33	32 86023119	00.21	ACC RT 87I SB	11710	**	11510	05	11250	02	9730	99	0027
2	42.00	32 86023121	01.67	CR 89 MALDEN TPK	11510	**	11130	04	9780	01	8130	98	0254
2	46.16	32 86023137	04.16	RT 32A	9240	**	8930	04	6060	01	7010	98	0255
2	47.23	32 86023179	01.07	GREENE CO LINE	3810	**	3680	04	3120	01	2960	98	0015
Route NY32 County 039 GREENE					Region 01								
3	01.61	32 86023189	01.61	RT 23A	3860	**	3770	04	3080	01	2960	98	0046
3	03.72	32 13031017	02.11	GAME FARM RD	4600	**	4380	02	3210	96	2830	93	0047
3	06.19	32 13031037	02.47	CR 46	3470	06	3880	03	2920	00	3070	97	0012
3	08.96	32 13031062	02.77	CR 23B	3510	**	3470	05	3690	02	2850	99	0048
3	09.21	32 13031089	00.25	START RT 23 OLAP	4080	**	3940	03	3390	00	2760	97	0557
3	10.33	32 13031091	01.12	END RT 23 OLAP CAIRO	11230	**	10840	03	10090	00	9300	97	0037
3	14.80	32 13031104	04.47	CR 67 FREEHOLD	4200	**	4050	03	3960	00	2950	92	0402
3	19.06	32 13031148	04.26	RT 81 GREENVILLE	3160	06	3620	03	3970	00	3120	98	0028
3	20.57	32 13031191	01.51	ALBANY CO LINE	7890	**	7800	05	5480	01	6240	94	0049
Route NY32 County 001 ALBANY					Region 01								
4	00.46	32 13031205	00.46	CR 405	4670	**	4560	04	6010	01	3720	96	0034
4	04.67	32 11041005	04.21	START 143 OLAP DORMANS	3780	06	3560	05	3790	02	3360	99	0042
4	06.98	32 11041048	02.31	END 143 OLAP	4680	**	4620	05	4690	02	4520	99	0041
4	10.44	32 11041072	03.46	CR 301 MEADS COR	5010	**	4900	04	5090	01	4380	98	0483
4	14.18	32 11041107	03.74	CR 308 FEURA BUSH	4500	**	4450	05	3900	02	3980	99	0510
4	14.96	32 11041145	00.78	CREBLE RD	7560	06	8550	05	6500	02	6740	99	0058
4	16.85	32 11041152	01.89	RT 910A FEURA BUSH RD	7520	06	8730	04	7710	01	7320	00	0059
4	17.31	32 11041171	00.46	ELM AVE	6910	**	6720	04	10680	99	11370	96	0060
4	17.68	32 11041176	00.37	DELMAR BYPASS	10940	06	12150	03	9930	00	9750	97	0102
4	18.91	32 11041180	01.23	RT 335	11050	06	10950	05	10980	04	8880	99	0103
4	20.95	32 11041192	02.04	START 9W OLAP	13350	**	12760	04	10350	01	9730	99	0104
4	21.34	32 11041211	00.39	END RT 9W OLAP	32120	**	31750	05	28720	02	26010	99	0063
4	21.98	32 11041216	00.64	RT 144 JCT	3730	06	3450	04	2080	01	2210	98	0106
4	22.03		00.05	ALBANY S CITY LN	9110	06	8540	02	8510	99	8130	96	0107
4	23.51	32 11041222	01.48	ACC RT 787I SERVICE RD	10720	06	11550	04	7690	01	8790	98	0005
4	23.57	32 11042018	00.06	ACC CHURCH & GREEN ST	4110	**	3880	02	2390	99	2340	96	0020

New York State Department of Transportation

Traffic Volume Report

County Order	End Mile Point	Count LOC Reference Marker	Section Length	Section End Description	LATEST COUNT		-----PREVIOUS COUNTS-----						Count Station Number
					EST AADT	YR	EST AADT	YR	EST AADT	YR	EST AADT	YR	
Route NY32 County 001 ALBANY					Region 01								
4	24.16	32 11042019	00.59	START RT 20 OLAP MADISON AVE	5300	**	5230	05	7390	99			0009
4	24.24	32 11042025	00.08	END RT 20 OLAP	10400	**	9450	99	11820	94	11390	92	0140
4	24.46	32 11042026	00.22	RT 5	11490	**	11360	05	10360	99	10990	94	0010
4	24.80	32 11042028	00.34	RT 9 CLINTON AVE	12990	**	12810	05	9220	02	7850	99	0072
4	25.72	32 11042031	00.92	LOUDONVILLE RD	3900	06	4930	05	5430	02	3200	99	0016
4	26.70	32 11042039	00.98	RT 910C JCT BROADWAY MENANDS	2220	**	2160	04	2020	01	1900	98	0088
4	27.31	32 11043001	00.61	ACC RT 787I-RT 913T JCT	9730	**	9450	04	9730	00	11240	97	0179
4	28.36	32 11043007	01.05	RT 378 OVER-MENANDS	9990	**	9710	04	9310	00	9050	97	0091
4	29.11	32 11043018	00.75	WATERVLIET S CITY LN	16120	**	15230	02	15730	97			0094
4	30.33	32 11043025	01.22	13TH ST	10780	**	10200	02	9360	99			0095
4	30.47	32 11044012	00.14	RT 155 JCT	3130	06	3000	03	4260	00	3340	97	0182
4	30.94	32 11044014	00.47	RT 2 JCT	5070	**	4930	04	3180	01	4760	98	0183
4	31.14	32 11044018	00.20	23RD ST	14920	**	14510	04	13510	01	13620	98	0175
4	32.32	32 11044020	01.18	ACCESS TO RT 787I AT TIBBETS ST	6530	**	6430	05	6590	02	6280	99	0186
4	33.14	32 11045010	00.82	DYKE AVE-ACCESS RT 787	6460	**	6270	04	6090	01	6050	98	0177
4	33.99	32 11046008	00.85	RT 470 JCT ONTARIO ST	5360	**	5210	04	4920	01	4830	98	0165
4	34.29	32 11046016	00.30	SARATOGA CO LINE	19020	**	18590	04	18520	01	17490	98	0019
Route NY32 County 091 SARATOGA					Region 01								
5	01.53	32 11046018	01.53	START 4 OLAP WATERFORD	14690	**	14360	04	16220	01	16470	98	0513
5	05.11	32 15051015	03.58	BROOKWOOD RD	7640	**	7380	03	8130	00	8330	97	0001
5	08.81	4 15021039	03.70	RT 146 JCT	5560	06	5990	03	6770	00	6160	97	0301
5	10.34	4 15021075	01.53	START RT 67 OLAP	15370	06	13950	03	12830	00	13710	95	0304
5	10.44	4 15022014	00.10	END RT 67 OLAP	12150	06	12610	00	9950	92			0002
5	10.60	4 15022015	00.16	MECHANICVILLE N CITY LN	10180	**	9890	04	13330	01	10550	98	0031
5	13.14	4 15022016	02.54	JCT RT 915C STILLWATER	7800	06	9490	00	10900	95	8650	94	0309
5	15.65	4 15023025	02.51	END 4 OLAP BEMIS HGTS	4320	06	3210	04	3690	00	3200	97	0499
5	17.94	32 15053052	02.29	RT 423 JCT	840	06	800	03	870	00	680	97	0579
5	22.10	32 15053075	04.16	CR 67 QUAKER SPRINGS	880	06	890	03	870	00	770	97	0008
5	27.98	32 15053116	05.88	START RT 4 OLAP SCHUYLERVILLE	2000	**	1940	04	870	00	1060	97	0354
5	28.17	32 15053172	00.19	START RT 29 OLAP	4590	**	4430	03	3790	00	4340	97	0355
5	28.46	4 15023146	00.29	END RT 29 OLAP	9940	06	9130	00	7970	97	7660	94	0356
5	30.25	4 15023149	01.79	END RT 4 OLAP	3980	06	3830	00	3050	97	3750	94	0358
5	32.34	32 15053195	02.09	RUGG RD	1670	06	1330	01	800	97	1000	93	0373
5	36.01	32 15053217	03.67	PETERS RD	720	**	680	03	710	00	900	97	0374
5	37.72	32 15053254	01.71	RT 50 JCT GANSEVOORT	1520	**	1500	05	1680	01	1780	98	0359
5	42.01	32 15053272	04.29	RT 197 JCT	3410	06	4000	05	3310	02	3310	99	0363
5	44.59	32 15053315	02.58	START RT 9 OLAP	5980	06	5740	04	5070	01	5430	98	0368
5	45.27	32 15053340	00.68	CR 28	20960	**	20720	05	18440	01	19530	98	0370
5	45.79	9 15093163	00.52	WARREN CO LINE	20080	**	19850	05	20600	02	26390	99	0371

New York State Department of Transportation

Traffic Volume Report

County Order	End Mile Point	Count LOC Reference Marker	Section Length	Section End Description	LATEST COUNT		-----PREVIOUS COUNTS-----						Count Station Number	
					EST AADT	YR	EST AADT	YR	EST AADT	YR	EST AADT	YR		
Route NY32 County 113 WARREN Region 01														
6	00.30	9 15093168	00.30	END RT 9 OLAP RT 9L JCT	21890	**	21400	04	13880	00	24290	99	0050	
6	01.94	32 17062003	01.64	RT 911E JCT	14840	**	14190	02	13220	99	14450	96	0029	
6	02.19	32 17061005	00.25	JCT RT 254	3140	**	3070	04	3390	00	3880	98	0001	
6	02.88	32 17061008	00.69	WASHINGTON CO LN	15870	**	15690	05	13950	02	13220	99	0462	
Route NY32 County 115 WASHINGTON Region 01														
7	00.53	32 17061014	00.53	DEAN RD AND FEEDER ST	14140	**	13980	05	12380	02	11650	99	0021	
7	01.28	32 18071006	00.75	RT 4 JCT	12690	**	12540	05	11330	02	10700	99	0389	
7	02.39	32 18071013	01.11	RT 196 JCT END RT 32	9460	**	9320	05	9760	02	9590	99	0022	
Route NY32A County 111 ULSTER Region 08														
1	00.00		00.00	RT 32										
1	00.86	32A86011000	00.86	GREENE CO LINE	3700	**	3610	04	3170	01	2660	98	0256	
Route NY32A County 039 GREENE Region 01														
2	01.06	32A86011008	01.06	RT 23A END RT 32A	2470	**	2440	05	2830	02	2360	99	0010	
Route NY33 County 029 ERIE Region 05														
1	00.00		00.00	RT 5 E.B. ELLICOTT ST										
1	00.20	33 53011008	00.20	CONN TO ELM OAK ART	27110	**	26610	04	25800	01	24860	97	0148	
1	00.87	33 53011011	00.67	ACC JEFFERSON AVE	58440	**	56360	04	57720	01	50730	97	0149	
1	01.50	33 53011018	00.63	ACC BEST ST	67790	**	65380	04	66090	01	56050	97	0150	
1	02.03	33 53011025	00.53	ACC EAST UTICA ST	90010	**	82390	01	69760	98	65780	95	0151	
1	02.52	33 53011030	00.49	ACC HUMBOLDT PKY	67590	**	66360	05	69340	01	60810	98	0152	
1	02.81	33 53011036	00.29	ACC RT 198 SCAJ. EXPY	89580	**	82010	01	69280	99	57470	95	0007	
1	03.14	33 53011039	00.33	ACC FILLMORE AV	120190	**	113870	03	109510	01	94850	98	0008	
1	03.72	33 53011042	00.58	ACC GRIDER ST	93880	**	92180	05	108130	01	87200	95	0162	
1	04.30	33 53011048	00.58	ACC OLYMPIC AV	97790	**	96010	05	115170	99	112400	96	0163	
1	04.57	33 53011054	00.27	ACC RT 62 BAILEY AV	101350	**	99520	05	100280	99	100700	96	0242	
1	04.74	33 53011057	00.17	ACC SUFFOLK AVE	107700	**	90900	96	91690	93	71970	92	0164	
1	05.32	33 53011059	00.58	BUFFALO E LN EGGERT RD	106400	**	89800	96	85680	92			0009	
1	06.07	33 53011064	00.75	ACC RT 240 HARLEM RD	70690	**	66970	03	95040	99	94800	96	0075	
1	06.97	33 53012008	00.90	ACC JCT RT 90I NYS TWY	88070	**	83440	03	99660	99	91600	96	0084	
1	07.64	33 53012017	00.67	ACC RT 277 UNION RD	74540	**	69400	02	65790	97			0085	
1	08.18	33 53012024	00.54	ACC CAYUGA DICK RDS	50160	06	53870	05	51940	04	56650	03	0166 CC	
1	08.52	33 53012029	00.34	ACC AIRPORT W ENT. JCT 952A	39180	**	36480	02	30490	98	33560	95	0086	
1	09.39	33 53012033	00.87	ACC AIRPORT EAST ENTRANCE	47650	**	45510	01	38750	98	44030	96	0168	
1	09.64	33 53012042	00.25	ACC CR 539 HOLTZ RD	37630	**	37270	05	42410	02	41660	99	0169	
1	10.73	33 53012044	01.09	ACC RT 78 TRANSIT RD	33090	**	32780	05	32580	02	30970	99	0005	
1	11.86	33 53012055	01.13	CR 57 HARRIS HILL RD	14500	06	16390	03	22650	01	18270	99	0167	
1	14.15	33 53012066	02.29	CR 288 GUNVILLE RD	12510	**	12460	05	15160	03	14310	02	0383	
1	16.19	33 53012089	02.04	CR 155 RANSOM RD	7440	06	7040	05	8690	02	7500	97	0141	

New York State Department of Transportation

Traffic Volume Report

County Order	End Mile Point	Count LOC Reference Marker	Section Length	Section End Description	LATEST COUNT		-----PREVIOUS COUNTS-----						Count Station Number	
					EST AADT	YR	EST AADT	YR	EST AADT	YR	EST AADT	YR		
Route NY33 County 029 ERIE Region 05														
1	19.52	33 53012110	03.33	JCT RT 952Q WALDEN AVE	2570	**	2540	04	3540	02	4110	98	0142	
1	22.81	33 53012143	03.29	GENESEE CO LINE	7840	**	7800	05	8420	02	8160	99	0143	
Route NY33 County 037 GENESEE Region 04														
2	03.07	33 53012175	03.07	RT 77 CORFU	7850	**	7720	05	4840	02	6280	01	0289	
2	10.70	33 41021031	07.63	WORTENDYKE RD CR 37	2870	**	2780	04	5180	01	4050	96	0026	
2	13.30	33 41021108	02.60	BATAVIA W CITY LN	4610	06	5760	05	4500	99	3670	94	0421	
2	14.24	33 41021133	00.94	START 98 OLAP	5700	**	5640	05	7000	03	6970	00	0422	
2	14.32		00.08	END 98 START 5 63 OLAPS	14110	**	13950	05	12890	03	12440	00	0423	
2	14.59	33 41022010	00.27	END 63 OLAP	27910	**	27550	05	39750	02	33230	99	0424	
2	15.79	5 41032011	01.20	END 5 OLAP	18760	06	16540	03	19440	00	19360	97	0006	
2	16.42	33 41022026	00.63	BATAVIA E CITY LN	10210	**	10100	05	14770	02	11080	98	0208	
2	18.59	33 41022031	02.17	PROLE RD CR 19B	5590	06	6360	03	6140	00	7910	97	0027	
2	21.33	33 41023022	02.74	RT 237	5830	**	5730	05	5900	99	5460	96	0425	
2	28.16	33 41023050	06.83	RT 19	5420	06	5870	03	6350	00	6430	97	0427	
2	28.53	33 41023118	00.37	RT 33A	10090	06	7450	04	7820	01	7870	98	0428	
2	29.36	33 41023122	00.83	ROCHESTER ST	1820	06	2150	05	2180	02	1480	99	0429	
2	29.56	33 41023129	00.20	MONROE CO LINE	2910	**	2810	04	4030	01	2950	98	0017	
Route NY33 County 055 MONROE Region 04														
3	02.63	33 41023130	02.63	START 36 OLAP CHURCHVILLE	2480	**	2440	05	4780	02	3550	99	0174	
3	03.46	33 43031027	00.83	END 36 OLAP	4410	**	4260	04	4570	00	5880	98	0417	
3	06.83	33 43031035	03.37	RT 259 N CHILI	4580	06	6560	04	8700	01	7380	98	0430	
3	08.67	33 43031069	01.84	STONY PT RD CR 169	8250	**	8060	04	10100	01	8780	00	0182	
3	10.77	33 43031087	02.10	START RT 386 OLAP	11120	**	10990	05	11440	97	12190	94	0572	
3	10.97	33 43031108	00.20	END RT 386 OLAP	17560	**	17160	04	15780	01	16100	98	0431	
3	11.72	33 43031110	00.75	RT 490I IS OVER WITH CONN	16090	**	15910	05	19680	04	17850	01	0573	
3	13.13	33 43031118	01.41	HOWARD RD	13730	06	15210	03	15490	99	19280	98	0015	
3	14.12	33 43031132	00.99	ROCHESTER W CITY LN	11450	**	11180	04	14840	01	10780	97	0432	
3	14.74	33 43031141	00.62	MOUNT READ BLVD	13550	**	13240	04	10280	01	11400	97	0433	
3	15.97	33 43032007	01.23	RT 33A	10720	**	10480	04	10100	01	8880	98	0434	
3	16.89	33 43032020	00.92	RT 31 END RT 33	18460	**	18250	05	20360	02	17100	98	0435	
Route NY33A County 037 GENESEE Region 04														
1	00.00		00.00	RT 33										
1	00.28	33A41011000	00.28	MONROE CO LN ACC 490I	9000	**	8700	04	8890	01	5670	98	0522	
Route NY33A County 055 MONROE Region 04														
2	02.65	33A41011003	02.65	START 36 OLAP RIGA	2730	**	2640	04	2610	01	2430	98	0523	
2	02.88	33A43021027	00.23	END 36 OLAP RIGA	4550	**	4470	05	5500	02	3820	99	0415	
2	07.63	33A43021030	04.75	RT 259 W CHILI	3490	06	3820	05	3210	02	3120	99	0524	
2	09.29	33A43021077	01.66	RT 252	10680	06	11350	03	15340	01	10130	98	0571	

New York State Department of Transportation

Traffic Volume Report

County Order	End Mile Point	Count LOC Reference Marker	Section Length	Section End Description	LATEST COUNT		-----PREVIOUS COUNTS-----						Count Station Number	
					EST AADT	YR	EST AADT	YR	EST AADT	YR	EST AADT	YR		
Route NY33A County 055 MONROE Region 04														
2	09.60	33A43021093	00.31	START 386 OLAP	7340	06	9840	05	7380	02	7790	99	0062	
2	10.61	33A43021096	01.01	RT 252A END 386 OLAP	10040	**	9930	05	14110	02	13220	99	0359	
2	13.18	33A43021107	02.57	START 204 OLAP	12280	**	12000	04	12070	01	11510	98	0574	
2	13.88	33A43021132	00.70	HOWARD RD	26600	**	26260	05	20280	04	18910	01	0525	
2	14.03	33A43021140	00.15	END 204 OLAP	26450	**	25780	04	30810	01	23320	97	0013	
2	15.13	33A43021141	01.10	RT 390I OUTER LOOP	14500	**	14170	04	11660	01	13100	98	0789	
2	15.30	33A43021152	00.17	ROCHESTER W CITY LN	17310	**	16920	04	14400	01	13120	98	0790	
2	16.87	33A43021153	01.57	RT 33 END 33A	12380	**	12240	05	13550	01	10280	93	0063	
Route NY34 County 107 TIOGA Region 06														
1	00.00		00.00	RT 17 WAVERLY										
1	00.72	34 65011200	00.72	RT 17 C	7190	**	7020	04	10470	00	6950	97	0018	
1	00.82	34 65011000	00.10	N CHEMUNG ST	6570	06	7880	03	6930	00	6870	97	0092	
1	01.09	34 65011001	00.27	VILLAGE OF WAVERLY	5510	06	6520	03	5800	00	5440	97	0093	
1	06.81	34 65011004	05.72	MAIN ST LOCKWOOD	4320	**	4280	05	3630	99	3340	96	0094	
1	11.33	34 65011060	04.52	CHEMUNG CO LINE	2120	06	1960	98	1800	95	1540	92	0095	
Route NY34 County 015 CHEMUNG Region 06														
2	03.32	34 65011105	03.32	RT 224 VAN ETTEN	2320	**	2300	05	1870	99	2090	96	0295	
2	04.14	34 62021034	00.82	TIOGA CO LN 2ND TIME	4360	**	4280	05	4750	02	4480	99	0012	
Route NY34 County 107 TIOGA Region 06														
3	02.24	34 62021041	02.24	START 96 OLAP SPENCER	4510	**	4430	05	5130	99	4610	93	0200	
3	05.75	34 65031023	03.51	CR 1 MICHIGAN HOLLOW RD	3620	06	4260	03	3450	00	3580	97	0004	
3	07.50	34 65031058	01.75	TOMPKINS CO LINE	3030	06	3430	03	2680	00	2870	97	0005	
Route NY34 County 109 TOMPKINS Region 03														
4	06.60	34 65031075	06.60	CR 130 NEWFIELD STA	3410	06	4020	03	3880	00	3670	97	0483	
4	08.69	34 36041067	02.09	START 13 OLAP	6370	**	6110	02	5710	99	5260	96	0482	
4	09.19	34 36041088	00.50	RT 327	17600	**	17400	05	17940	01	15250	98	0480	
4	10.26	13 36031113	01.07	RT 13A	16010	**	15650	04	19700	01	16650	98	0477	
4	10.81	13 36031122	00.55	ITHACA S CITY LN	18330	**	17330	01	16620	98	18140	97	0475	
4	12.37	13 36031128	01.56	RT 96B	20840	06	26240	01	22550	98			0004	
4	12.47	13 36032016	00.10	RT 79 EB GREEN ST	30460	**	29770	04	30150	01	26710	98	0003	
4	12.53	13 36032117	00.06	W STATE ST	31830	**	31110	04	33200	01	29580	98	0016	
4	12.59	13 36032118	00.06	RT 79 WB SENECA ST									0002	
4	12.67		00.08	END RT 96 OLAP BUFFALO ST	39330	**	38440	04	38020	01	32770	98	0023	
4	14.18	13 36032119	01.51	ITHACA N CITY LN	31340	06	34440	05	35380	03	32900	02	0576	
4	14.28	13 36032033	00.10	END RT 13 OLAP	32260	06	31760	05	32040	04	32640	03	0029 CC	
4	19.95	34 36043000	05.67	START RT 34B OLAP S LANSING	9020	**	8740	03	8110	00	7680	97	0457	
4	20.43	34 36043058	00.48	END 34B OLAP	8950	**	8850	05	7970	99	6880	96	0571	
4	26.74	34 36043063	06.31	CAYUGA CO LINE	2770	**	2720	03	2220	00	2110	98	0570	

New York State Department of Transportation

Traffic Volume Report

County Order	End Mile Point	Count LOC Reference Marker	Section Length	Section End Description	LATEST COUNT		-----PREVIOUS COUNTS-----						Count Station Number	
					EST AADT	YR	EST AADT	YR	EST AADT	YR	EST AADT	YR		
Route NY34 County 011 CAYUGA Region 03														
5	03.92	34 36043127	03.92	RT 90 GENOA	2260	**	2230	04	2490	01	2110	98	0565	
5	09.08	34 31051040	05.16	CR 43B VENICE CTR	2290	06	1540	03	1940	00	1640	97	0566	
5	17.75	34 31051091	08.67	RT 34B FLEMING	3140	**	3120	05	2670	02	2480	99	0067	
5	21.56	34 31051177	03.81	AUBURN S CITY LN	4150	06	4980	03	3670	00	3790	97	0567	
5	22.17	34 31051215	00.61	START 38 OLAP	9040	**	8850	04	6700	01	6050	98	0568	
5	22.99	34 31052007	00.82	GENESEE ST	12240	**	12110	05	13550	02	10790	99	0569	
5	23.09	34 31052015	00.10	JCT 5 20 EB	11540	**	11410	05	11660	02	9550	99	0062	
5	23.13		00.04	JCT 5 20 WB END 38 OLAP	17030	**	16650	04	15750	01	14000	97	0063	
5	24.11	34 31052016	00.98	YORK ST	13030	06	13820	04	13370	01	13110	97	0026	
5	24.61	34 31052026	00.50	AUBURN N CITY LN	8400	06	10940	03	7500	00	8660	97	0134	
5	31.31	34 31052030	06.70	E BRUTUS ST RD WEEDSPT	8470	**	8340	05	8480	02	8070	99	0017	
5	31.84	34 31053068	00.53	RT 31 WEEDSPORT	9140	**	9000	05	9860	02	9640	99	0075	
5	32.34	34 31053073	00.50	JCT RT 90I	12440	**	12060	04	13490	01	11870	98	0076	
5	40.01	34 31053078	07.67	RT 370 CATO	2900	06	2690	01	2580	98	2490	95	0361	
5	46.05	34 31053155	06.04	OSWEGO CO LINE	1770	06	2390	03	1770	00	1820	98	0054	
Route NY34 County 075 OSWEGO Region 03														
6	03.57	34 34061000	03.57	RT 104 END 34	2100	**	2080	04	2120	01	1820	98	0021	
Route NY34B County 109 TOMPKINS Region 03														
1	00.00		00.00	RT 38										
1	05.67	34B36011100	05.67	BENSON RD	4890	06	4130	03	4590	00	3960	97	0037	
1	06.99	34B36011155	01.32	START 34 OLAP S LANSING	5230	06	5050	05	4200	99	3710	96	0038	
1	07.47	34B36011167	00.48	END 34 OLAP S LANSING	8950	**	8850	05	7970	99	6880	96	0571	
1	10.35	34B36011000	02.88	CR 155 LANSINGVILLE	8900	**	8810	05	7340	99	7520	96	0456	
1	16.47	34B36011029	06.12	CAYUGA CO LN	2390	**	2360	05	2320	99	2270	96	0454	
Route NY34B County 011 CAYUGA Region 03														
2	02.86	34B36011088	02.86	RT 90 KING FERRY	1990	**	1950	04	1650	01	1400	98	0023	
2	07.99	34B31021030	05.13	CR 43B POPLAR RIDGE	1570	06	1400	03	1750	00	1400	97	0068	
2	11.07	34B31021081	03.08	CR 44B SCIOPIOVILLE	1850	**	1810	04	2050	01	1560	97	0021	
2	16.28	34B31021112	05.21	CR 6B MAPLETON	2150	**	2070	03	1840	00	1870	97	0060	
2	17.56	34B31021165	01.28	RT 34 FLEMING	1620	**	1600	05	1410	02	1180	99	0066	
Route NY35 County 119 WESTCHESTER Region 08														
1	00.00		00.00	RT 9 START RTS 6 & 202 OLAPS - PEEKSKILL										
1	00.85	6 87032007	00.85	END 6 OLAP	8230	06	8660	04	9050	03	8900	00	0033	
1	02.09	35 87011007	01.24	PEEKSKILL E CITY LN	10230	06	10100	00	9080	97	13120	94	0020	
1	03.51	35 87011020	01.42	RT 987H BEAR MT PKWY	12840	06	13580	03	12390	00	11650	96	0257	
1	06.13	35 87012014	02.62	ACC TACONIC STATE PKWY	21360	06	28870	03	27270	00	20430	96	0022	
1	06.83	35 87012041	00.70	RT 132 YORKTOWN	18360	06	19640	03	18510	00	18340	97	0100	
1	08.55	35 87012048	01.72	BALDWIN RD(TOWN RD)	19540	06	21660	03	19330	00	19830	96	0258	

New York State Department of Transportation

Traffic Volume Report

County Order	End Mile Point	Count LOC Reference Marker	Section Length	Section End Description	LATEST COUNT		-----PREVIOUS COUNTS-----						Count Station Number
					EST AADT	YR	EST AADT	YR	EST AADT	YR	EST AADT	YR	
Route NY35 County 119 WESTCHESTER Region 08													
1	08.86	35 87012065	00.31	START 118 OLAP	20900	**	20580	05	20780	02	19950	99	0259
1	10.33	35 87012068	01.47	END 118 202 OLAPS	16010	06	16820	03	13850	00	12630	97	0260
1	13.77	35 87012083	03.44	RT 100	13260	**	12860	04	17130	01	11900	99	0261
1	14.49	35 87012117	00.72	CR 34 CHERRY ST	31550	**	30160	03	26550	00	24410	97	0270
1	15.34	35 87012124	00.85	ACC RT 684I	28940	**	28510	05	25400	02	23540	99	0023
1	15.74	35 87012133	00.40	RT 22 KATONAH	20180	06	21790	03	19930	00	19170	97	0264
1	19.18	35 87012137	03.44	START 121 OLAP	18500	**	17990	04	15760	01	16320	98	0265
1	19.84	35 87012172	00.66	END 121 OLAP	18770	**	18510	05	17010	02	17330	99	0266
1	21.86	35 87012178	02.02	RT 124	15570	06	17030	03	16120	00	14470	97	0267
1	24.42	35 87012198	02.56	RT 123	12370	**	12200	05	10840	02	10250	99	0268
1	24.63	35 87012224	00.21	CONNECTICUT STATE LINE	7400	06	7430	02	7510	99	7850	96	0269
Route NY36 County 101 STEUBEN Region 06													
1	00.00		00.00	PENN STATE LINE									
1	03.90	36 64011000	03.90	CR 82 TROUPSBURG	1160	06	940	04	950	01	770	98	0174
1	09.40	36 64011040	05.50	START 417 OLAP	1310	06	1250	03	1010	00	830	97	0300
1	10.62	36 64011396	01.22	END 417 OLAP JASPER	2000	**	1960	05	1720	02	1510	99	0041
1	16.44	36 64011105	05.82	CR 21 S CANISTEO	1720	**	1690	05	1580	02	1350	99	0173
1	21.26	36 64011164	04.82	CR 119 RIVER RD	2210	**	2170	05	2990	02	2070	99	0096
1	22.22	36 64011212	00.96	TWN CANISTEO VILLAGE CANISTEO	3880	**	3740	04	3170	01	3020	98	0008
1	22.61	36 64011222	00.39	RT 248 CANISTEO	4380	06	6270	03	5040	00	3790	97	0010
1	23.17	36 64011226	00.56	VILLAGE OF CANISTEO TOWN CANISTEO	8680	06	9780	03	9690	00	6840	97	0098
1	26.62	36 64011231	03.45	HORNELL S CITY LN URBAN LIMITS	8530	**	8370	05	8160	99	6430	96	0097
1	27.41	36 64011266	00.79	PARK DR	7890	**	7790	05	9440	02	9860	99	0040
1	27.93	36 64012008	00.52	START RT 21 OLAP	20070	**	19350	03	16680	00	17890	98	0012
1	28.70	21 64022105	00.77	HORNELL N CITY LN	15020	**	14650	04	14150	01	14940	98	0017
1	29.77	21 64022112	01.07	CR 70A	10760	**	10500	04	13230	01	12360	98	0084
1	30.45	21 64023311	00.68	END 21 OLAP	11330	**	10670	01	10760	98	10590	96	0123
1	30.69	21 64023022	00.24	CR 66 WEBBS CROSSING	10840	**	10450	03	9720	00	9430	98	0094
1	31.04	36 64013220	00.35	ACC RT 17	10940	**	10680	04	10270	01	10160	98	0063
1	33.07	36 64013028	02.03	OLD RT 70 ARKPORT	11690	**	11550	05	10480	02	9760	99	0099
1	38.19	36 64013047	05.12	RT 70	6630	06	6990	03	6050	00	5300	97	0101
1	41.57	36 64013099	03.38	CR 47 STONY BROOK GLEN	6510	**	6270	04	5750	01	5800	98	0014
1	43.41	36 64013132	01.84	LIVINGSTON CO LN	7040	06	6860	03	5700	00	5760	97	0039
Route NY36 County 051 LIVINGSTON Region 04													
2	00.82	36 64013150	00.82	EXIT 4 SB ACC 390I EXP	9030	06	7780	05	8050	02	6170	00	0403
2	01.25	36 42021009	00.43	EXIT 4 NB ACC 390I EXP	7740	**	7550	04	7360	01	6720	98	0043
2	01.86	36 42021013	00.61	STRT RT 63 OLAP	3690	06	3790	05	3890	04	4020	03	0121 CC
2	01.99	63 42021023	00.13	END RT 63 OLAP	8800	06	9350	05	10070	02	9880	00	0042
2	02.45	36 42021020	00.46	RT 436	7490	**	7240	04	6610	01	6250	98	0026

New York State Department of Transportation

Traffic Volume Report

County Order	End Mile Point	Count LOC Reference Marker	Section Length	Section End Description	LATEST COUNT		-----PREVIOUS COUNTS-----						Count Station Number	
					EST AADT	YR	EST AADT	YR	EST AADT	YR	EST AADT	YR		
Route NY36 County 051 LIVINGSTON Region 04														
2	03.28	36 42021025	00.83	EXIT 5 ACC 390I GEN EXP	8900	06	7220	03	9100	96	9150	94	0020	
2	05.79	36 42021033	02.51	CR 34 STONER HILL RD	3300	**	3240	05	4100	02	3900	98	0021	
2	10.72	36 42021059	04.93	KYSORVILLE RD NORTH JCT	2050	**	2010	05	1800	02	1630	99	0058	
2	11.28	36 42021109	00.56	RT 258	2530	**	2440	04	1690	01	2240	95	0404	
2	12.07	36 42021114	00.79	EXIT 6 ACC 390I GEN EXP	2540	06	2920	05	3100	02	2580	99	0037	
2	14.34	36 42021122	02.27	CR 30	5220	06	6480	03	5730	00	4940	98	0044	
2	17.21	36 42021143	02.87	START 408 OLAP	11960	**	11560	04	8930	01	6200	98	0405	
2	17.26		00.05	END 408 OLAP	11250	06	11190	97	11820	93			0406	
2	18.37	36 42021173	01.11	PARK ENTRANCE	10500	**	10150	04	10180	01	8800	98	0035	
2	19.40	36 42021185	01.03	CR 64	6810	06	6700	05	9060	02	7620	99	0038	
2	20.60	36 42021195	01.20	START 39 20A OLAPS	5430	06	6600	03	5840	00	4200	96	0407	
2	20.74	36 42021207	00.14	END 39 20A OLAPS	10120	06	9610	03	11390	00	10240	99	0444	
2	24.78	36 42021209	04.04	RT 63 GREIGSVILLE	5280	06	4200	02	5130	00	4780	98	0408	
2	27.70	36 42021250	02.92	CR 35 YORK RD	3880	06	4680	05	4270	01	3150	95	0265	
2	30.66	36 42021279	02.96	RT 20	3080	06	4310	98	3460	95	3180	92	0409	
2	35.08	36 42021309	04.42	START 5 OLAP	2510	**	2430	04	2680	03	2530	00	0410	
2	35.46	36 42021352	00.38	END 5 OLAP CALEDONIA	5700	06	7220	03	7420	01	7220	98	0011	
2	36.54	36 42021356	01.08	MONROE CO LN	6280	06	5970	05	6650	00	7050	98	0411	
Route NY36 County 055 MONROE Region 04														
3	00.61	36 42021366	00.61	RT 383 MUMFORD	6480	**	6270	04	6960	98	4850	95	0412	
3	01.22	36 43031008	00.61	OATKA CREEK RD	1920	**	1850	04	1580	00	1590	98	0413	
3	06.09	36 43031014	04.87	START 33A OLAP RIGA	1590	06	1500	05	1660	02	1350	99	0414	
3	06.32	36 43031060	00.23	END 33A OLAP RIGA	4550	**	4470	05	5500	02	3820	99	0415	
3	07.97	36 43031063	01.65	RT 490I	1930	**	1870	04	2190	01	2030	98	0416	
3	08.74	36 43031081	00.77	START 33 OLAP CHURCHVILLE	5270	06	5440	05	6170	02	4240	99	0018	
3	09.57	36 43031087	00.83	END 33 OLAP	4410	**	4260	04	4570	00	5880	98	0417	
3	13.66	36 43031096	04.09	CHAMBERS ST	3240	**	3180	05	3330	02	2630	99	0418	
3	15.16	36 43031138	01.50	RT 531	3940	06	2890	04	4370	00	3510	98	0401	
3	15.22		00.06	RT 31 END 36	13330	**	13090	05	10380	02	11550	99	0402	
Route NY37 County 045 JEFFERSON Region 07														
1	00.00		00.00	RT 11 JEFFERSON CO										
1	02.66	37 73011000	02.66	RT 342	3010	06	3150	04	2980	99	3330	97	0173	
1	13.87	37 73011026	11.21	CR 136	2390	06	2970	03	2410	98	2280	97	0175	
1	15.91	37 73011140	02.04	RT 411 START 26 OLAP	2840	**	2810	04	2990	01	3120	99	0007	
1	16.82	37 73011160	00.91	CR 193 OLD RT 26	1670	**	1620	03	3420	98	3680	93	0275	
1	18.51	37 73011169	01.69	END 26 OLAP	5070	**	4960	04	4500	01	4620	99	0261	
1	22.68	37 73011185	04.17	CR 192 REDWOOD	3610	**	3570	05	3120	02	3030	97	0178	
1	27.17	37 73011227	04.49	ST LAWRENCE CO LN	2970	06	2810	03	2410	00	2390	98	0276	
Route NY37 County 089 ST LAWRENCE Region 07														

New York State Department of Transportation

Traffic Volume Report

County Order	End Mile Point	Count LOC Reference Marker	Section Length	Section End Description	LATEST COUNT		-----PREVIOUS COUNTS-----						Count Station Number
					EST AADT	YR	EST AADT	YR	EST AADT	YR	EST AADT	YR	
Route NY37 County 089 ST LAWRENCE					Region 07								
2	06.50	37 73011271	06.50	CR 3 HAMMOND	2680	**	2620	04	2660	01	2440	99	0277
2	07.37	37 75021066	00.87	CR 6 HAMMOND	3270	**	3240	05	3040	02	2800	99	0278
2	13.56	37 75021075	06.19	CR 2 BRIER HILL	2110	06	2080	03	1730	00	1620	98	0001
2	16.57	37 75021137	03.01	RT 12	2120	**	2090	05	2160	04	2100	99	0032
2	16.82	37 75021167	00.25	RT 58 MORRISTOWN	5310	**	5260	05	4570	02	5120	99	0279
2	26.32	37 75021170	09.50	RT 68 MAIN ST	5110	06	5460	05	5500	04	5160	03	0046 CC
2	27.77	37 75021264	01.45	CR 6	5330	06	5640	05	5320	02	6230	99	0465
2	28.44	37 75021279	00.67	START RT 812 OLAP	11080	06	11560	03	11760	00	11670	98	0013
2	28.78	37 75021286	00.34	RT 68	12010	**	11840	04	12600	01	12860	99	0002
2	30.20	37 75021289	01.42	FORD ST (971A)	10890	**	10810	05	10980	02	11930	01	0015
2	30.85	37 75021304	00.65	END RT 812 OLAP OGDENSBURG LN	9930	06	9810	03	10540	01	10460	98	0016
2	31.44	37 75021310	00.59	ENTRANCE TO CORRECTIONAL FACILITY & PSVC CTR	7310	**	7210	04	7810	99	8060	98	0280
2	32.10	37 75021316	00.66	CR 28 OGDENSBURG	7110	**	7050	05	7530	02	7620	99	0291
2	45.85	37 75021323	13.75	CR 28 WADDINGTON	4390	06	3360	03	4590	00	5190	98	0461
2	47.02	37 75021460	01.17	RT 345 WADDINGTON	4540	**	4440	04	4410	01	4820	99	0283
2	56.93	37 75021472	09.91	RT 131	2870	**	2840	05	3590	02	3850	99	0284
2	61.32	37 75021570	04.39	RT 37B	4780	**	4630	03	4890	98	4880	97	0285
2	62.25	37 75021615	00.93	RT 56	6410	**	6320	04	5530	01	5730	99	0286
2	63.77	37 75021624	01.52	ROUTE 420 JCT	5970	**	5840	03	5490	97	5220	96	0287
2	65.60	37 75021639	01.83	RT 37B MASSENA	7690	06	9070	03	9530	98	9120	97	0288
2	67.32	37 75021657	01.72	RT 131 MASSENA CENTER	12060	**	11970	05	17630	04	13630	99	0005
2	69.34	37 75021675	02.02	RT 37C	10390	**	10290	05	10650	04	4980	01	0289
2	73.17	37 75021695	03.83	CR 45 RD TO ROOSEVELTOWN	8950	**	8870	05	8610	03	9410	02	0290
2	73.48	37 75021734	00.31	FRANKLIN CO LN	11630	06	11700	05	11900	04	11740	03	0018 CC
Route NY37 County 033 FRANKLIN					Region 07								
3	03.11	37 72031002	03.11	RT 37C HOGANSBURG	12830	**	12420	03	11420	00	10880	98	0291
3	04.32	37 72031033	01.21	RT 95	12410	**	12150	04	11170	01	11000	99	0292
3	11.80	37 72031045	07.48	RT 970T FORT COVINGTON	4550	**	4500	05	4860	02	4540	99	0293
3	18.18	37 72031120	06.38	RT 122 WESTVILLE	3740	**	3660	04	4120	03	3900	01	0294
3	24.04	37 72031183	05.86	CR 51	4040	**	3950	04	4110	01	3580	99	0296
3	26.75	37 72031242	02.71	RTS 11 30 & 11B END RT 37	6470	**	6410	05	5760	04	5420	03	0298
Route NY37B County 089 ST LAWRENCE					Region 07								
1	00.00		00.00	RT 37									
1	01.31	37B75011000	01.31	MASSENA VILLAGE LINE	2000	06	1730	03	2090	00	2380	98	0455
1	02.33	37B75011014	01.02	MAIN ST RT 970B	5770	**	5730	05	5930	04	6290	99	0460
1	04.03	37B75011024	01.70	RT 37 MASSENA END 37B	7360	**	7100	01	6140	99	5920	98	0456
Route NY37C County 089 ST LAWRENCE					Region 07								
1	00.00		00.00	RT 37 RAQUETTE RIVER									

New York State Department of Transportation

Traffic Volume Report

County Order	End Mile Point	Count LOC Reference Marker	Section Length	Section End Description	LATEST COUNT		-----PREVIOUS COUNTS-----						Count Station Number
					EST AADT	YR	EST AADT	YR	EST AADT	YR	EST AADT	YR	
Route NY37C County 089 ST LAWRENCE Region 07													
1	05.79	37C75011000	05.79	CR 37 HELENA	2190	**	2150	04	2130	03	2070	98	0457
1	08.16	37C75011059	02.37	FRANKLIN CO LINE	1470	**	1440	04	1720	01	580	98	0458
Route NY37C County 033 FRANKLIN Region 07													
2	01.73	37C75011082	01.73	RT 37 HOGANSBURG END 37C	870	**	870	05	650	02	580	98	0005
Route NY38 County 107 TIOGA Region 06													
1	00.00		00.00	RT 96									
1	02.47	38 65011018	02.47	CR 608 FLEMINGSVILLE	5800	06	6250	04	6090	01	5860	98	0103
1	07.29	38 65011043	04.82	RT 38B	4430	06	4480	03	3990	00	4020	97	0230
1	08.38	38 65011092	01.09	CR 401 ROCK ST	7820	**	7540	04	6800	01	6860	98	0104
1	14.26	38 65011103	05.88	CR 10 BERKSHIRE RD	3330	06	3700	03	3540	00	3480	97	0203
1	18.01	38 65011162	03.75	RT 79 RICHFORD	3600	**	3530	05	3380	02	3280	99	0106
1	21.83	38 65011199	03.82	CORTLAND CO LINE	2540	06	2520	03	2220	00	2520	97	0108
Route NY38 County 023 CORTLAND Region 03													
2	00.11	38 65011239	00.11	RT 200 HARFORD MILLS	2610	06	2520	03	2330	00	2580	97	0023
2	01.70	38 32021002	01.59	RT 221 HARFORD	2720	06	2950	03	2810	02	2380	00	0058
2	03.36	38 32021018	01.66	TOMPKINS CO LINE	3950	06	4020	03	3490	00	3840	97	0024
Route NY38 County 109 TOMPKINS Region 03													
3	04.50	38 32021033	04.50	START RT 13 OLAP JCT RT 392	4090	**	4070	05	4000	02	3640	99	0450
3	05.03	13 36033123	00.53	END RT 13 OLAP	14210	**	14000	05	13320	01	13480	97	0010
3	08.10	38 36031050	03.07	RT 366 FREEVILLE	3890	**	3850	04	3830	01	3280	98	0434
3	10.74	38 36031082	02.64	RT 34B	3900	**	3860	04	3480	01	3020	98	0043
3	13.85	38 36031108	03.11	RT 222 GROTON	4410	**	4370	04	3820	01	3330	98	0126
3	16.27	38 36031139	02.42	CAYUGA CO LINE	3420	**	3370	03	3240	00	3390	93	0326
Route NY38 County 011 CAYUGA Region 03													
4	03.69	38 36031162	03.69	RT 90 LOCKE	2000	06	2000	03	1960	00	2200	97	0005
4	06.56	38 31041037	02.87	MORAVIA S VILLAGE LN	4050	**	4010	04	4490	01	3970	98	0006
4	07.45	38 31041066	00.89	RT 38A	6850	**	6740	03	6110	02	5870	00	0019
4	08.32	38 31041075	00.87	MORAVIA NW VILLAGE LN	2460	06	2670	03	2450	00	2420	97	0024
4	15.26	38 31041084	06.94	HICKS RD	2000	06	2120	04	2080	01	1930	98	0036
4	23.10	38 31041154	07.84	RT 437	3660	**	3580	04	4630	01	4450	96	0034
4	24.50	38 31041234	01.40	SWIFT ST	7000	**	6640	01	5620	97	5330	95	0031
4	25.11	38 31042006	00.61	START RT 34 OLAP	1970	06	2530	03	2280	00	2430	97	0025
4	25.93	38 31042012	00.82	GENESEE ST	12240	**	12110	05	13550	02	10790	99	0569
4	26.03	34 31052015	00.10	JCT RTS 5 & 20 EB	11540	**	11410	05	11660	02	9550	99	0062
4	26.07		00.04	START RTS 5 & 20 OLAPS END RT 34 OLAP	17030	**	16650	04	15750	01	14000	97	0063
4	26.24		00.17	END RTS 5 & 20 OLAPS STATE ST	21880	06	23980	00	20040	97	19500	93	0080
4	26.46	38 31042025	00.22	VAN ANDER ST	7090	06	6150	03	8130	00	7700	98	0091
4	27.42	38 31042027	00.96	YORK ST	4460	**	4340	04	3640	01	3890	96	0028

New York State Department of Transportation

Traffic Volume Report

County Order	End Mile Point	Count LOC Reference Marker	Section Length	Section End Description	LATEST COUNT		-----PREVIOUS COUNTS-----						Count Station Number
					EST AADT	YR	EST AADT	YR	EST AADT	YR	EST AADT	YR	
Route NY38 County 011 CAYUGA Region 03													
4	27.70	38 31042036	00.28	AUBURN NORTH CITY LINE	4570	**	4520	05	4780	02	4640	99	0027
4	33.81	38 31042038	06.11	START RT 31 OLAP	4240	**	4200	05	4290	02	4160	99	0090
4	34.21	38 31043062	00.40	END RT 31 OLAP PORT BYRON	5450	06	6820	98	5240	95	6190	92	0573
4	40.26	38 31043065	06.05	CR 22 CONQUEST	3210	**	3140	04	2950	01	2640	98	0007
4	45.71	38 31043127	05.45	RT 370 VICTORY	940	06	1120	03	990	00	920	97	0072
4	49.77	38 31043182	04.06	RT 104 N VICTORY	720	06	840	03	710	02	780	00	0071
4	54.19	38 31043223	04.42	RT 104A STRLING END RT 38	660	**	650	04	650	01	500	98	0040
Route NY38A County 011 CAYUGA Region 03													
1	00.00		00.00	RT 38 MORAVIA									
1	00.90	38A31011000	00.90	CR 62A MONTVILLE	3410	06	2780	03	2780	00	2740	97	0061
1	02.40	38A31011010	01.50	CR 155 WILSON COR	1930	06	2100	03	1990	00	1890	97	0163
1	06.25	38A31011025	03.85	CR 66A RD TO KELLOGGVILLE	1340	**	1280	02	1170	99	1040	96	0004
1	10.99	38A31011063	04.74	ONONDAGA CO LINE	1000	**	990	05	1030	02	960	99	0003
Route NY38A County 067 ONONDAGA Region 03													
2	00.52	38A31011110	00.52	RT 359	1140	06	980	03	1010	00	1060	97	0050
2	01.97	38A33021006	01.45	CAYUGA CO LN 2ND TIME	1890	**	1850	04	1690	01	1360	98	0107
Route NY38A County 011 CAYUGA Region 03													
3	02.98	38A33021019	02.98	CR 61C ROCKEFELLER RD	1950	06	2080	05	1900	00	1980	97	0002
3	06.67	38A31031030	03.69	RT 437	5460	06	6140	05	6110	02	5980	99	0355
3	08.22	38A31031067	01.55	AUBURN S CITY LN	7690	**	7580	05	7840	01	6860	98	0032
3	08.95	38A31031082	00.73	RT 20 END 38A	13350	**	12940	03	13350	00	12040	94	0356
Route NY38B County 107 TIOGA Region 06													
1	00.00		00.00	RT 38 NEWARK VALLEY									
1	04.66	38B65011000	04.66	BROOME CO LINE	2810	06	3490	03	3250	00	3340	97	0248
Route NY38B County 007 BROOME Region 09													
2	03.03	38B65011049	03.03	RT 26 UNION CTR END 38B	4200	06	4560	04	4800	03	4940	01	0325
Route NY39 County 013 CHAUTAUQUA Region 05													
1	00.00		00.00	RT 20									
1	05.08	39 52011000	05.08	CR 141 FORESTVILLE	3240	**	3220	05	2870	02	3030	99	0147
1	11.13	39 52011052	06.05	CATTARAUGUS CO LINE	2020	06	2150	03	1900	01	1920	98	0149
Route NY39 County 009 CATTARAUGUS Region 05													
2	03.01	39 52011112	03.01	CR 58 NORTH ROAD	1940	06	2330	03	1970	01	1920	98	0150
2	06.44	39 51021031	03.43	ALDRICH ST	2870	**	2860	05	2860	02	2390	99	0151
2	06.76	39 51021064	00.32	START RT 62 OLAP GOWANDA	5160	**	5120	04	6620	01	5250	98	0152
2	06.78	39 51021067	00.02	ERIE CO LINE	11410	**	11340	04	11640	01	11340	98	0153
Route NY39 County 029 ERIE Region 05													
3	00.71	62 51021201	00.71	RT 438 4 MILE LEVEL RD	12890	**	12760	03	13720	01	11340	98	0154
3	02.55	62 53031007	01.84	END RT 62 OLAP COLLINS	4310	**	4270	03	4240	01	3940	97	0155

New York State Department of Transportation

Traffic Volume Report

County Order	End Mile Point	Count LOC Reference Marker	Section Length	Section End Description	LATEST COUNT		-----PREVIOUS COUNTS-----						Count Station Number	
					EST AADT	YR	EST AADT	YR	EST AADT	YR	EST AADT	YR		
Route NY39 County 029 ERIE Region 05														
3	06.54	39 53031026	03.99	RT 75 COLLINS CTR	4030	**	4010	05	4640	02	4850	99	0156	
3	11.28	39 53031067	04.74	CR 422 MORTONS COR RD	3430	06	3890	03	3920	01	3380	97	0157	
3	15.26	39 53031116	03.98	START RT 219 OLAP S.B.	4850	**	4810	04	5240	01	4180	97	0158	
3	15.44		00.18	END RT 219 OLAP	17230	**	17170	05	17730	02	14060	99	0250	
3	16.55	39 53031158	01.11	CR 82 BUFFALO ST	14890	**	14830	05	14570	02	7050	96	0424	
3	17.89	39 53031170	01.34	RT 240 SPRINGVILLE	7590	**	7560	05	8540	02	7650	99	0159	
3	27.15	39 53031183	09.26	START RT 16 OLAP	4490	**	4480	05	4220	02	4320	01	0161	
3	27.70	16 53021004	00.55	CATTARAUGUS CO LN 2ND TM	14140	**	14030	04	16410	02	14250	01	0042	
Route NY39 County 009 CATTARAUGUS Region 05														
4	00.25	16 51013336	00.25	END RT 16 OLAP YORKSHIRE	13240	06	17940	03	17590	02	15270	01	0005	
4	01.03	39 51041003	00.78	WYOMING CO LINE	15700	**	15640	05	16490	02	14470	99	0162	
Route NY39 County 121 WYOMING Region 04														
5	02.09	39 46051001	02.09	START RT 98 OLAP ARCADE	19270	**	18630	04	19450	01	16780	98	0293	
5	02.22	39 46051022	00.13	END RT 98 OLAP ARCADE	14550	**	14060	04	8840	03	9230	00	0200	
5	11.78	39 46051023	09.56	RT 362 BLISS	2260	**	2120	02	2440	99	1960	96	0198	
5	18.00	39 46051120	06.22	START RT 19 OLAP PIKE	1800	06	1170	03	2100	01	1250	98	0437	
5	18.61	39 46051181	00.61	END RT 19 OLAP	2720	06	3750	05	3210	02	2260	00	0057	
5	20.73	39 46051187	02.12	RT 436 LAMONT	1460	06	1640	02	1830	99	1590	96	0303	
5	23.46	39 46051209	02.73	START RT 19A OLAP	1510	06	1870	03	1500	00	1480	97	0438	
5	23.66	19A46021083	00.20	END RT 19A OLAP	5620	06	5070	05	6260	02	4630	99	0439	
5	28.88	39 46051239	05.22	CR 2 EAST LAKE ROAD	3520	**	3400	04	3340	01	2780	98	0553	
5	30.85	39 46051291	01.97	RT 246 PERRY	5880	**	5780	05	6310	02	6320	96	0440	
5	31.95	39 46051311	01.10	CR 25	4940	06	6370	03	9990	01	5340	98	0441	
5	34.06	39 46051322	02.11	LIVINGSTON CO LINE	4000	06	4960	03	5490	02	4550	00	0007	
Route NY39 County 051 LIVINGSTON Region 04														
6	01.76	39 46051342	01.76	START RT 20A OLAP	5150	**	4980	04	4360	01	4150	98	0442	
6	04.05	39 42061017	02.29	START RT 36 OLAP	6020	06	5400	05	8660	02	4480	00	0443	
6	04.19	20A42031037	00.14	END RT 36 OLAP LEICESTER	10120	06	9610	03	11390	00	10240	99	0444	
6	05.43	20A42031038	01.24	CR 37	7030	06	5730	05	5200	02	5160	01	0034	
6	07.93	20A42031051	02.50	START RT 63 OLAP	7570	06	7040	05	8500	02	5140	99	0445	
6	08.24	20A42031077	00.31	END RT 63 OLAP GENESEO	18290	06	14710	05	13120	02	13510	00	0125	
6	08.84	20A42031079	00.60	SOUTH ST CONNECTION	12130	**	11990	05	13840	02	9640	99	0007	
6	08.94	20A42031085	00.10	END RT 20A OLAP GENESEO	11190	**	10930	04	12150	00	10350	97	0019	
6	09.39	39 42061089	00.45	NORTH ST GENESEO	6340	06	6740	05	9910	02	9100	00	0036	
6	13.92	39 42061094	04.53	CR 52 TRIPHAMMER RD	4270	06	4460	03	3280	01	3070	98	0446	
6	17.05	39 42061140	03.13	LAKE RD AVON	3020	06	3320	05	4740	02	3310	99	0059	
6	18.19	39 42061172	01.14	RTS 5 & 20 AVON END RT 39	3580	06	3700	03	5300	01	3330	98	0447	
Route NY40 County 083 RENSSELAER Region 01														

New York State Department of Transportation

Traffic Volume Report

County Order	End Mile Point	Count LOC Reference Marker	Section Length	Section End Description	LATEST COUNT		-----PREVIOUS COUNTS-----						Count Station Number
					EST AADT	YR	EST AADT	YR	EST AADT	YR	EST AADT	YR	
Route NY40 County 083 RENSSELAER Region 01													
1	00.00		00.00	RT 7 CITY OF TROY									
1	00.62	40 14012003	00.62	FREAR AVE	14330	**	13540	02	12160	94			0070
1	03.45	40 14012010	02.83	START RT 142 OLAP	17350	**	17100	05	31050	04	13780	02	0040
1	03.53	40 14014004	00.08	END RT 142 OLAP	15070	**	13870	00	14220	97	13070	94	0164
1	05.24	40 14014005	01.71	CR 126 SPIEGLETOWN	12750	**	12390	04	10710	00	10520	97	0028
1	07.96	40 14015016	02.72	CHURCH ST MELROSE	7370	**	7280	05	9430	02	8960	98	0417
1	11.53	40 14015043	03.57	START RT 67 OLAP	6460	**	6380	05	7750	03	6330	00	0011
1	13.08	40 14015077	01.55	END RT 67 OLAP-VILL OF SCHAGTICOKE	10230	**	9870	03	9070	00	8430	98	0311
1	15.58	40 14015093	02.50	WASHINGTON CO LN	2680	06	2770	04	3560	01	3260	98	0312
Route NY40 County 115 WASHINGTON Region 01													
2	11.06	40 14015117	11.06	START RT 29 OLAP	2720	**	2650	04	2680	01	3260	98	0327
2	12.07	40 18021110	01.01	END RT 29 OLAP	9540	**	9320	04	10750	03	10990	00	0001
2	17.94	29 18041034	05.87	CR 49 JCT S ARGYLE	3850	**	3800	05	3940	02	3480	99	0377
2	21.69	40 18021180	03.75	RT 197 JCT ARGYLE	4410	**	4360	05	4620	02	3810	99	0376
2	24.26	40 18021217	02.57	CR 44 N ARGYLE	2480	**	2420	04	2090	00	1670	97	0428
2	30.64	40 18021243	06.38	RT 196 JCT S HARTFORD	1030	**	990	03	1400	00	1010	97	0380
2	31.91	40 18021307	01.27	START RT 149 OLAP	4770	06	3700	05	5040	02	3700	99	0381
2	32.26	40 18021320	00.35	END RT 149 OLAP	5370	06	4290	05	4960	02	4030	99	0006
2	39.09	40 18021324	06.83	RT 22 JCT END RT 40	620	06	680	04	960	01	900	98	0010
Route NY41 County 007 BROOME Region 09													
1	00.00		00.00	RT 17 MC CLURE									
1	03.75	41 91011000	03.75	CR 241 N SANFORD RD	610	06	900	02	900	98	760	95	0087
1	11.88	41 91011038	08.13	CHENANGO CO LINE	590	**	580	05	680	02	660	99	0237
Route NY41 County 017 CHENANGO Region 09													
2	00.50	41 91011118	00.50	CR 26	1070	**	1050	04	1030	01	970	98	0029
2	02.63	41 92021006	02.13	ACC 88I	1660	**	1650	05	1800	99	1680	96	0003
2	03.05	41 92021027	00.42	RT 7 AFTON	3870	06	3990	03	3960	00	3620	97	0237
2	05.94	41 92021031	02.89	CR 17 N AFTON	1430	06	1170	03	1280	00	1330	96	0238
2	10.82	41 92021060	04.88	START RT 206 OLAP	750	**	740	03	680	00	650	97	0146
2	12.93	41 92021109	02.11	RT 235 COVENTRY	2770	**	2710	05	2500	02	2430	99	0239
2	20.20	41 92021129	07.27	OLD RT 12 GREENE	3040	**	2870	03	2550	00	2570	97	0144
2	20.42	41 92021204	00.22	START RT 12 OLAP END RT 206 OLAP	5530	06	6190	05	5720	02	5900	99	0020
2	20.88	41 92021206	00.46	END RT 12 OLAP	6000	06	6330	05	6600	02	6380	99	0019
2	26.34	41 92021210	05.46	RT 220 SMITHVILLE FLAT	1180	**	1170	04	1270	00	1130	97	0240
2	30.28	41 92021264	03.94	CORTLAND CO LINE	360	**	350	04	350	98	390	95	0153
Route NY41 County 023 CORTLAND Region 03													
3	03.43	41 92021304	03.43	CR 168	520	06	510	03	410	00	350	98	0039
3	04.44	41 32031034	01.01	START RT 26 OLAP WILLET	850	**	830	03	530	02	760	00	0025

New York State Department of Transportation

Traffic Volume Report

County Order	End Mile Point	Count LOC Reference Marker	Section Length	Section End Description	LATEST COUNT		-----PREVIOUS COUNTS-----						Count Station Number	
					EST AADT	YR	EST AADT	YR	EST AADT	YR	EST AADT	YR		
Route NY41 County 023 CORTLAND Region 03														
3	05.02	41 32031043	00.58	RT 221	1440	**	1410	04	1240	01	900	98	0069	
3	08.27	26 32021053	03.25	END RT 26 OLAP	1020	06	1120	02	930	98	960	97	0067	
3	12.64	41 32031085	04.37	CR 161 E FREETOWN	900	06	1120	03	1180	00	1150	97	0002	
3	16.10	41 32031130	03.46	CR 159 SOLON	1660	**	1640	03	1470	00	1470	97	0321	
3	20.12	41 32031164	04.02	CR 116 MC GRAW	3800	**	3780	05	3670	02	3590	99	0003	
3	21.97	41 32031205	01.85	ACC RT 81I POLKVILLE	7290	**	7210	05	7400	99	7670	96	0004	
3	22.22	41 32031224	00.25	START RT 11 OLAP POLKVILLE	9950	**	9830	05	7880	99	7930	96	0026	
3	23.59	41 32031226	01.37	CORTLAND E CITY LINE	11380	**	11120	04	10280	01	9340	98	0319	
3	24.02	11 32021157	00.43	POMEROY ST	10950	**	10700	04	10740	01	9790	98	0006	
3	24.55	11 32022005	00.53	START RT 13 OLAP	13590	06	11620	04	11640	01	10860	97	0084	
3	24.86	11 32022010	00.31	RT 222 JCT END RT 13 OLAP	10060	**	9850	04	9240	01	9010	98	0007	
3	25.09	11 32022013	00.23	N MAIN ST	2690	**	2630	04	2720	01	2570	98	0018	
3	25.59	11 32022015	00.50	HOMER AVE	7960	**	7870	05	8290	02	8190	99	0050	
3	25.92	11 32022020	00.33	CORTLAND NORTH CITY LINE	10440	06	9280	97	10140	94			0093	
3	26.11	11 32022023	00.19	CR 115 FISHER AVE	9390	06	9940	97	10790	94			0081	
3	26.88	11 32023002	00.77	JCT RT 930Q	8240	06	8090	02	9370	97	10230	94	0014	
3	27.49	11 32023010	00.61	RT 90 HOMER	6870	06	6660	98	7810	97	8440	94	0080	
3	27.78	11 32023016	00.29	END RT 11 OLAP HOMER	6460	**	6390	05	6030	02	6260	99	0077	
3	28.43	41 32033019	00.65	RT 281 HOMER	2280	06	2610	05	2720	99	2790	96	0010	
3	30.88	41 32033026	02.45	RT 41A	5150	**	4940	02	4450	98	4780	95	0073	
3	35.13	41 32033051	04.25	CR 101 SCOTT	2550	**	2520	05	2550	99	2280	96	0072	
3	38.22	41 32033094	03.09	ONONDAGA CO LINE	2040	**	1980	03	1750	00	2110	97	0071	
Route NY41 County 067 ONONDAGA Region 03														
4	02.25	41 32033124	02.25	COLDBROOK RD SPAFFORD	1310	**	1200	97	1540	94			0051	
4	07.80	41 33041023	05.55	RT 174 BORODINO	1400	06	1180	03	1530	00	1080	99	0004	
4	15.25	41 33041079	07.45	RT 20 SKANEATELES END RT 41	2120	06	2120	05	2160	04	2170	03	0378 CC	
Route NY41A County 023 CORTLAND Region 03														
1	00.00		00.00	RT 41 N OF HOMER										
1	02.85	41A32011000	02.85	CAYUGA CO LINE	1070	06	1160	03	1110	00	1250	97	0502	
Route NY41A County 011 CAYUGA Region 03														
2	05.20	41A32011028	05.20	CR 69A SEMPRONIUS	800	**	790	05	1140	02	1200	99	0109	
2	15.47	41A31021052	10.27	ONONDAGA CO LINE	900	06	1140	03	920	00	870	97	0362	
Route NY41A County 067 ONONDAGA Region 03														
3	01.34	41A31021154	01.34	RT 359 MANDANA	1720	**	1690	04	1500	01	1430	98	0563	
3	07.17	41A33031014	05.83	RT 20 SKANEATELES END RT 41A	3260	06	3650	03	3770	02	3930	00	0564	
Route NY42 County 071 ORANGE Region 08														
1	00.00		00.00	RTS 6 & 209 START RT 97 OLAP										
1	00.76	42 83011000	00.76	PORT JERVIS WEST CITY LINE	9360	**	9220	05	8010	02	7900	99	0312	

New York State Department of Transportation

Traffic Volume Report

County Order	End Mile Point	Count LOC Reference Marker	Section Length	Section End Description	LATEST COUNT		-----PREVIOUS COUNTS-----						Count Station Number	
					EST AADT	YR	EST AADT	YR	EST AADT	YR	EST AADT	YR		
Route NY42 County 071 ORANGE Region 08														
1	02.95	42 83011007	02.19	END RT 97 OLAP SPAROBUSH	9410	**	9140	04	8590	01	8450	96	0073	
1	09.92	42 83012022	06.97	SULLIVAN CO LN	2910	**	2810	04	2190	01	1610	98	0270	
Route NY42 County 105 SULLIVAN Region 09														
2	03.95	42 83012092	03.95	CR 48 FORESTBURGH	1300	06	1600	03	1150	00	1260	96	0131	
2	06.85	42 96021040	02.90	CR 108 TO ST JOSEPHS	2380	**	2260	03	1690	00	1610	98	0241	
2	10.55	42 96021069	03.70	CR 45	3060	**	3000	05	3040	02	2940	99	0011	
2	12.46	42 96021106	01.91	JEFFERSON ST MONTICELLO	9200	**	9050	04	8280	01	6590	98	0242	
2	13.07	42 96021125	00.61	E BROADWAY MONTICELLO	16520	**	16110	03	12150	00	15140	97	0012	
2	13.75	42 96021131	00.68	ACC RT 17 MONTICELLO	16780	**	16360	03	12280	00	9980	97	0140	
2	14.00	42 96021138	00.25	SHOPPING MALL ENTRANCE	16460	**	16190	04	17860	02	19800	01	0054	
2	14.36	42 96021141	00.36	CR 182	9760	**	9680	05	9500	96	8540	92	0025	
2	16.95	42 96021144	02.59	CR 161 TO THOMPSONVILLE	5880	**	5780	04	6480	01	6590	97	0244	
2	20.18	42 96021170	03.23	CR 52 FALLSBURG	7680	**	7620	05	9930	03	7440	02	0243	
2	22.25	42 96021203	02.07	START RT 52 OLAP	5350	**	5310	05	6370	99	4030	96	0245	
2	22.52	42 96021223	00.27	END RT 52 OLAP WOODBOURNE	8650	**	8420	04	8860	01	8330	96	0014	
2	30.74	42 96021226	08.22	RT 55 JCT	1720	**	1710	05	1670	01	1610	98	0138	
Route NY42 County 111 ULSTER Region 08														
3	02.93	42 86031000	02.93	GREENE CO LINE	1090	**	1050	03	870	00	720	97	0234	
Route NY42 County 039 GREENE Region 01														
4	04.40	42 86031029	04.40	CR 6 WESTKILL	920	**	870	02	760	99	760	96	0001	
4	08.49	42 13041045	04.09	RT 23A JCT LEXINGTON END RT 42	760	**	740	04	1010	01	1000	98	0470	
Route NY43 County 083 RENSSELAER Region 01														
1	00.00		00.00	RT 90I										
1	01.53		01.53	WASHINGTON AVE	26060	06	17540	98					0089	
1	01.85		00.32	RT 4 JCT	24270	06	18070	97					0183	
1	02.03		00.18	CR 55 BEST RD	15360	06	12890	97					0184	
1	03.26	43 14032032	01.23	CR 66 LAPE RD	13520	**	13140	04	12070	01	9630	98	0130	
1	06.59	43 14032042	03.33	RT 150 W SAND LAKE	11490	**	10860	02	8300	98	9650	97	0119	
1	07.25	43 14032075	00.66	RT 351 JCT	14320	**	13920	04	13740	01	13040	98	0029	
1	09.74	43 14032082	02.49	CR 49	7200	06	7730	05	9940	01	6850	98	0485	
1	10.44	43 14032106	00.70	START RT 66 OLAP	4670	06	4560	04	5710	01	3780	99	0118	
1	13.40	43 14032114	02.96	END RT 66 OLAP	4530	06	3050	03	2810	00	3060	97	0117	
1	15.43	43 14032143	02.03	CR 21 DUNHAM HOLLOW	3010	**	2910	03	2590	00	2370	97	0116	
1	22.45	43 14032163	07.02	RT 22 STEPHENTOWN	2120	**	2070	04	1650	01	1630	98	0112	
1	24.00	43 14032234	01.55	MASS STATE LINE	2600	**	2510	03	2660	00	2120	97	0003	
Route US44 County 111 ULSTER Region 08														
1	10.42		10.42	RT 299	3220	**	3180	05	2840	02	1940	99	0112	
1	13.73		03.31	CR9 ALBANY POST RD	1780	**	1760	05	1990	02	1560	99	0271	

New York State Department of Transportation

Traffic Volume Report

County Order	End Mile Point	Count LOC Reference Marker	Section Length	Section End Description	LATEST COUNT		-----PREVIOUS COUNTS-----						Count Station Number	
					EST AADT	YR	EST AADT	YR	EST AADT	YR	EST AADT	YR		
Route US44 County 111 ULSTER Region 08														
1	16.30		02.57	RT208 IRELAND CORNERS	5000	06	5230	03	4300	00	5040	97	0272	
1	17.76		01.46	RT32 MODENA	6280	**	5990	02	5060	97	5100	96	0273	
1	19.58		01.82	CR10 MILTON TRNPK	5360	06	5620	03	4700	00	4680	97	0274	
1	21.68		02.10	CR22 MAPLE AVE	4120	06	4590	03	3750	00	3460	97	0278	
1	25.44		03.76	CR108 CHAPAL HILL RD	4750	06	5320	03	4410	00	4200	97	0028	
1	27.68		02.24	START RT9W OLAP HIGHLAND	3870	**	3660	03	3050	00	3370	97	0275	
1	28.24		00.56	END RT9W OLAP HIGHLAND	33090	**	32110	04	28720	01	25640	98	0276	
1	29.92		01.68	DUTCHESS CO LINE	38480	06	38400	05	38300	04	37600	03	0291	
Route US44 County 027 DUTCHESS Region 08														
2	00.57		00.57	RT9 POUGHKEEPSIE	38480	06	38400	05	38300	04	37600	03	0008	
2	00.83		00.26	MARKET ST	20670	**	18670	99	23590	96	21660	93	0062	
2	02.13		01.30	RT 115	45190	**	44500	05	41170	01	33140	97	0278	
2	02.54		00.41	RT 376	41640	**	41010	05	35810	02	35700	99	0024	
2	02.80		00.26	END RT55 OLAP ARLINGTON	42850	**	42210	05	35130	02	33330	99	0279	
2	04.14		01.34	CR 43 DEGARMO RD	19290	**	18180	02	18410	99	16870	93	0006	
2	07.94		03.80	CR 71 WEST RD	14690	06	16010	05	15800	02	15540	99	0009	
2	08.81		00.87	TRAVER RD	17620	06	16330	05	16920	02	21000	99	0010	
2	09.96		01.15	ROSSWAY RD	12790	06	14390	05	13340	02	10980	99	0100	
2	11.94		01.98	ACC TSP RT 987G	10390	**	10250	05	10540	02	12790	99	0081	
2	12.75		00.81	START RT 82 OLAP	12750	**	12580	05	11940	02	10080	99	0281	
2	13.79		01.04	NY 82 OLD RT 44A	10220	06	11170	03	10300	00	9680	97	0282	
2	15.84		02.05	STANFORD RD	3630	06	3180	00	3790	97	3000	93	0051	
2	16.90		01.06	984P FRANKLIN AVE	3340	**	3080	00	3400	97	2520	92	0052	
2	26.47		09.57	RT343 START RT22 OLAP	4770	**	4640	04	4020	01	4610	98	0286	
2	33.47		07.00	RT 199	5340	06	5810	05	5200	00	5430	97	0205	
2	35.06		01.59	END RT22 OLAP MILLERTON	6010	**	5930	05	6320	02	5590	99	0206	
2	35.59		00.53	CR 62	6610	**	6520	05	6890	02	5940	99	0287	
2	36.06		00.47	CONN STATE LN END 44	5360	06	5480	03	4920	00	4650	97	0288	
Route NY45 County 087 ROCKLAND Region 08														
1	00.00		00.00	NEW JERSEY STATE LINE										
1	02.48	45 85011000	02.48	CR 62 OLD NYACK TPKE	9510	06	11700	04	8250	00	13310	97	0012	
1	03.02	45 85011025	00.54	RT 59 SPRING VALLEY	8790	**	8420	03	7520	00	8200	96	0289	
1	04.35	45 85011031	01.33	ECKERSON RD CR 74	20280	06	19670	03	17320	00	17900	96	0013	
1	05.94	45 85011044	01.59	CR 80 NEW HEMPSTEAD RD	16720	06	16170	03	14510	02	12920	00	0014	
1	07.51	45 85011060	01.57	ACC PIP POMONA	13480	06	14470	03	13700	02	12360	00	0290	
1	08.60	45 85011076	01.09	RT 202 MT IVY END RT 45	14430	06	15510	03	14270	02	12630	00	0291	
Route NY46 County 053 MADISON Region 02														
1	00.00		00.00	RT 12B										
1	00.92	46 24011000	00.92	RT 26	5030	06	5030	03	4530	00	4150	97	0206	

New York State Department of Transportation

Traffic Volume Report

County Order	End Mile Point	Count LOC Reference Marker	Section Length	Section End Description	LATEST COUNT		-----PREVIOUS COUNTS-----						Count Station Number	
					EST AADT	YR	EST AADT	YR	EST AADT	YR	EST AADT	YR		
Route NY46 County 053 MADISON Region 02														
1	01.40	46 24011010	00.48	START 20 OLAP	4390	06	4810	03	4270	00	4710	99	0224	
1	01.61	46 24011014	00.21	END 20 OLAP	7450	06	8260	03	7800	00	7690	99	0226	
1	03.90	46 24011017	02.29	CR 42 LYNCH RD	2970	**	2950	05	2970	02	2620	99	0219	
1	07.23	46 24011040	03.33	CR 49 PRATT RD N	3130	06	3550	03	2790	00	2860	97	0170	
1	07.90	46 24011073	00.67	CR 30 WILLIAMS RD	6090	**	5980	03	4900	00	4720	96	0020	
1	12.28	46 24011080	04.38	ONEIDA S CITY LINE	4580	**	4520	04	4480	00	4850	96	0133	
1	13.80	46 24011125	01.52	CR 44 UNION ST	6130	**	6010	04	5300	01	5100	98	0131	
1	15.59	46 24011140	01.79	RT 5	6790	06	8000	03	7040	00	8060	95	0135	
1	16.71	46 24012002	01.12	RT 365A	9670	**	9480	04	8280	01	7320	98	0137	
1	18.39	46 24012012	01.68	RT 316	7310	06	8770	05	8110	02	8390	99	0014	
1	18.42		00.03	ONEIDA CO LN (MIDDLE OF BRIDGE)	5690	**	5630	05	5710	02	4870	96	0015	
Route NY46 County 065 ONEIDA Region 02														
2	02.44	46 24013003	02.44	RT 31 STATE BRIDGE	3570	**	3540	05	4010	02	3200	99	0180	
2	08.83	46 26021025	06.39	START 49 OLAP	3020	06	3140	05	3100	02	2710	99	0409	
2	11.44	46 26021089	02.61	ROME W CITY LN	5250	**	5190	04	5060	00	5190	99	0080	
2	14.04	46 26021216	02.60	START 69 OLAP	4230	**	4200	05	5580	01	5850	96	0377	
2	14.62	46 26021142	00.58	JCT W DOMINICK ST	21820	06	23660	00	22020	98	20620	96	0082	
2	15.89	46 26021148	01.27	JCT S MADISON ST	22410	**	21850	03	21430	00	17750	96	0083	
2	16.37	46 26022020	00.48	START RT 26 OLAP	21980	06	23910	03	21250	00	22240	96	0111	
2	16.45	46 26022024	00.08	E DOMINICK ST	22590	**	22210	04	19260	00	20440	98	0033	
2	16.74	26 26052011	00.29	FLOYD AVE	18800	06	22980	03	21610	00	20650	96	0107	
2	16.96	26 26052014	00.22	END 26 OLAP BLOOMFIELD ST	22560	06	15300	00	15020	96	16800	93	0018	
2	17.24	46 26022030	00.28	GARDEN ST	16780	**	16640	05	15770	02	14530	99	0108	
2	17.43	46 26022033	00.19	LINDEN AVE	16680	**	16400	04	17150	00	14480	96	0109	
2	18.05	46 26022035	00.62	CHESTNUT ST	20960	**	20600	04	18350	01	17100	96	0099	
2	18.30	46 26023001	00.25	2ND DR FROM MOHAWK ACRES	17970	06	18300	05	18530	02	17240	98	0126	
2	18.84	46 26023003	00.54	N MADISON ST	14920	**	14790	05	13560	02	13630	01	0081	
2	21.89	46 26023009	03.05	ROME N CITY LN	14800	06	13710	03	14190	00	12000	93	0404	
2	24.95	46 26023040	03.06	CR 53 GIFFORD HILL RD	3570	**	3550	05	4110	02	4310	99	0405	
2	26.71	46 26023070	01.76	RT 274	2520	**	2510	05	2780	02	3300	99	0406	
2	28.78	46 26023088	02.07	CR 76 HILLSIDE RD	2030	**	2000	04	1970	01	1710	98	0408	
2	40.80	46 26023109	12.02	RT 294 BOONVILLE	1400	**	1390	05	1370	02	1360	99	0369	
2	40.91	46 26023229	00.11	RT 12D END 46	7090	**	7010	04	7070	01	6460	98	0016	
Route NY48 County 067 ONONDAGA Region 03														
1	00.00		00.00	END RT 690										
1	00.93	48 33011011	00.93	CR 28A JONES RD	6810	06	7190	03	7330	00	7530	97	0077	
1	03.41	48 33011019	02.48	CR 159 VAN BUREN RD	8670	**	8580	05	7820	99	7900	96	0078	
1	04.14	48 33011045	00.73	CR 92 OLD RT 31	11580	**	11460	05	10240	01	9390	98	0079	
1	04.50	48 33011052	00.36	RTS 31 370	16790	**	16430	04	13380	01	14220	97	0080	

New York State Department of Transportation

Traffic Volume Report

County Order	End Mile Point	Count LOC Reference Marker	Section Length	Section End Description	LATEST COUNT		-----PREVIOUS COUNTS-----						Count Station Number	
					EST AADT	YR	EST AADT	YR	EST AADT	YR	EST AADT	YR		
Route NY48 County 067 ONONDAGA Region 03														
1	06.92	48 33011056	02.42	JCT RT 690	2040	**	1980	03	6980	00	6750	97	0081	
1	09.14	48 33011080	02.22	LAMSON RD	8550	**	8460	04	8680	01	8410	98	0201	
1	10.19	48 33011102	01.05	OSWEGO CO LN	7210	**	7130	04	6900	01	7130	98	0052	
Route NY48 County 075 OSWEGO Region 03														
2	01.07	48 33011112	01.07	CR 46	6560	06	6400	95	6590	92			0392	
2	05.43	48 34021011	04.36	FULTON S CITY LN	6490	**	6450	05	6620	01	6640	98	0313	
2	06.04	48 34021054	00.61	RT 176	9880	**	9670	04	9520	01	9760	98	0028	
2	06.75	48 34022006	00.71	RT 3	13420	**	13140	04	11720	01	11450	98	0310	
2	07.38	48 34022013	00.63	ONEIDA ST	10090	**	9870	04	12270	01	9530	98	0011	
2	07.81	48 34022019	00.43	FULTON N CITY LN	7160	**	7010	04	6830	01	5790	98	0015	
2	10.46	48 34022023	02.65	CR 85	4500	06	5090	03	4650	02	4590	00	0305	
2	13.26	48 34023027	02.80	CR 25 MINETTO	3550	**	3480	04	3350	01	3270	98	0301	
2	15.52	48 34023055	02.26	OSWEGO S CITY LN	4630	06	5030	03	4380	00	3910	97	0300	
2	17.06	48 34023077	01.54	MURRAY ST	5000	**	4890	04	4530	01	4010	98	0030	
2	17.51	48 34024014	00.45	UTICA ST	10040	06	10520	03	10800	00	9150	97	0031	
2	17.74	48 34024019	00.23	W FIFTH ST	17030	**	16670	04	15230	01	12600	98	0032	
2	18.01	48 34024021	00.27	RT 104 END 48	3720	**	3680	05	3340	02	3080	99	0016	
Route NY49 County 075 OSWEGO Region 03														
1	00.00		00.00	RT 3 JCT										
1	02.28	49 34012039	02.28	RT 264 SUTTONS COR	1520	06	1740	03	1660	00	1490	97	0005	
1	06.70	49 34012063	04.42	CR 33	2120	**	2110	05	1890	02	1930	99	0279	
1	10.14	49 34012107	03.44	RT 11 CENTRAL SQUARE	4540	06	3600	03	3540	00	3340	97	0576	
1	11.27	49 34012141	01.13	ACC RT 81I	11390	**	11150	04	12910	01	9650	98	0575	
1	14.35	49 34012152	03.08	CR 11 WEST MONROE	15280	06	14380	03	13770	94			0574	
1	18.75	49 34012183	04.40	CR 23 CONSTANTIA	6100	**	6040	04	6860	01	6290	97	0241	
1	22.68	49 34012227	03.93	CR 17 BERNHARD BAY	3870	**	3850	05	4010	00	3940	97	0242	
1	25.41	49 34012266	02.73	ONEIDA CO LINE	3400	**	3370	04	3800	02	3900	01	0243	
Route NY49 County 065 ONEIDA Region 02														
2	06.48	49 34012294	06.48	CR 68A N BAY	1650	**	1640	05	2340	02	1720	00	0473	
2	07.54	49 26021065	01.06	START 13 OLAP	3760	**	3740	05	4150	02	4180	99	0416	
2	08.99	49 26021075	01.45	END 13 OLAP VIENNA	4670	**	4620	04	4720	03	4330	00	0463	
2	12.73	49 26021091	03.74	ROME W CITY LN BIN 1026210	1940	**	1930	05	2680	02	2100	99	0419	
2	15.16	49 26021129	02.43	ROME CITY LN	2630	06	2850	04	3030	02	2700	01	0027	
2	15.99	49 26021152	00.83	START 46 OLAP	2560	**	2550	05	3680	02	3640	99	0420	
2	18.60	49 26021159	02.61	ROME W CITY LN	5250	**	5190	04	5060	00	5190	99	0080	
2	21.20	46 26021216	02.60	START 69 OLAP	4230	**	4200	05	5580	01	5850	96	0377	
2	21.78	46 26021142	00.58	JCT W DOMINICK ST	21820	06	23660	00	22020	98	20620	96	0082	
2	23.05	46 26021148	01.27	JCT S MADISON ST	22410	**	21850	03	21430	00	17750	96	0083	
2	23.50	46 26022020	00.45	START NY26 OLAP	21980	06	23910	03	21250	00	22240	96	0111	

New York State Department of Transportation

Traffic Volume Report

County Order	End Mile Point	Count LOC Reference Marker	Section Length	Section End Description	LATEST COUNT		-----PREVIOUS COUNTS-----						Count Station Number	
					EST AADT	YR	EST AADT	YR	EST AADT	YR	EST AADT	YR		
Route NY49 County 065 ONEIDA Region 02														
2	24.51	46 26022024	01.01	END 26 OLAP	17870	**	17570	04	17010	02	15850	01	0032	
2	25.03	26 26052002	00.52	START 365 OLAP	11030	06	10310	00	10760	98	11820	95	0060	
2	25.35	49 26025010	00.32	END 69 OLAP	20050	06	20170	03	18630	00	17340	96	0017	
2	25.58	49 26025011	00.23	RT 233 IS UNDER	15280	06	12370	00	12910	98	12390	95	0133	
2	26.47	49 26025013	00.89	END 365 OLAP	16240	06	14870	00	13130	96	13850	95	0127	
2	28.73	49 26026001	02.26	ROME E CITY LINE	12630	06	14600	05	11410	04	10830	03	0078 CC	
2	32.65	49 26023025	03.92	RT 922E ACC RIVER ST	18190	**	17810	05	17230	00	16320	96	0482	
2	34.77	49 26023064	02.12	ACC RT 291	20160	**	19750	05	19880	04	15760	01	0022	
2	36.00	49 26023085	01.23	RT 922A MOHAWK ST	18560	**	18370	05	18300	04	18310	01	0021	
2	37.72	49 26023097	01.72	EDIC RD JCT LEFT CR 34	16000	**	15690	04	21020	00	19630	97	0149	
2	38.52	790126011014	00.80	UTICA W CITY LN	12830	**	12340	02	13610	99	13130	96	0142	
2	38.72	790126011016	00.20	RTS 8 12 790I ARE OV	8920	**	8830	05	5320	02	4230	00	0362	
Route NY50 County 093 SCHENECTADY Region 01														
1	00.00		00.00	RT 5 AT SCOTIA										
1	00.34	50 16011000	00.34	CR 12 SUNNYSIDE RD	15180	06	16730	04	16570	01	16510	98	0274	
1	01.98	50 16011004	01.64	RT 911F FREEMANS BRIDGE RD	21930	**	20970	02	13340	99	12660	96	0276	
1	03.49	50 16011020	01.51	RT 914V GLENRIDGE RD	22720	**	21720	02	20460	99	20200	96	0284	
1	06.49	50 16011036	03.00	SARATOGA CO LINE	14760	06	18070	04	13530	02	13720	01	0285	
Route NY50 County 091 SARATOGA Region 01														
2	00.48	50 16011065	00.48	CR 339 LAKE HILL RD	16910	**	16720	05	14490	99	13970	98	0033	
2	01.87	50 15021005	01.39	RT 146A	12000	06	10770	05	12340	00	11930	97	0287	
2	02.82	50 15021020	00.95	CR 59	13490	06	12530	01	11070	97	11080	94	0421	
2	06.53	50 15021029	03.71	START RT 67 OLAP	10020	06	9910	03	9320	00	9200	97	0333	
2	07.42	50 15021066	00.89	END RT 67 OLAP	14750	06	15090	03	13630	00	13660	97	0335	
2	09.17	50 15021075	01.75	SARATOGA S CITY LN	11580	**	11440	05	10720	02	13890	99	0044	
2	11.77	50 15021093	02.60	SARATOGA PERFORMING ART ACC	11790	06	11060	05	10700	02	10870	99	0424	
2	12.04	50 15021119	00.27	GEYSER RD AND AVE OF PINES	19390	**	18740	03	10220	00	9750	96	0045	
2	13.70	50 15021122	01.66	START RT 9 OLAP	19550	**	19330	05	15310	02	13360	99	0340	
2	14.00	50 15022010	00.30	RT 9P JCT	16450	**	16260	05	14630	02	13200	99	0348	
2	14.03		00.03	START RT 29 OLAP	13540	**	12940	02	13900	99	12830	96	0017	
2	14.25	9 15092012	00.22	RT 9N JCT END RT 29 OLAP	14880	**	14710	05	15250	00	13500	97	0346	
2	15.23	9 15092015	00.98	END RT 9 OLAP	20710	**	19790	04	18550	01	14060	98	0344	
2	16.25	50 15022027	01.02	ACC RT 87I EXIT 15	31020	**	30320	05	30600	04	29190	02	0011	
2	16.87	50 15023009	00.62	PYRAMID MALL E ENTRANCE	31950	**	31500	05	21210	99	19060	94	0046	
2	20.44	50 15023015	03.57	CR 39	7110	**	6370	98	5330	95			0051	
2	21.62	50 15023051	01.18	CR 33	8390	**	8190	04	5300	03	4870	00	0028	
2	25.18	50 15023063	03.56	RT 32 END RT 50	2410	06	2410	03	2190	00	2200	97	0012	
Route NY51 County 017 CHENANGO Region 09														
1	00.00		00.00	RT 8 MT UPTON										

New York State Department of Transportation

Traffic Volume Report

County Order	End Mile Point	Count LOC Reference Marker	Section Length	Section End Description	LATEST COUNT		-----PREVIOUS COUNTS-----						Count Station Number
					EST AADT	YR	EST AADT	YR	EST AADT	YR	EST AADT	YR	
Route NY51 County 017 CHENANGO					Region 09								
1	00.12	51 92011000	00.12	OSTEGO CO LINE CENTER LINE RIVER	1930	**	1900	04	1890	01	1660	98	0163
Route NY51 County 077 OTSEGO					Region 09								
2	05.00	51 92011001	05.00	CR 8 GILBERTSVILLE	1530	**	1520	05	1600	02	1290	99	0023
2	11.43	51 94021051	06.43	START 23 OLAP	860	06	990	03	940	00	880	97	0166
2	11.91	51 94021114	00.48	END 23 OLAP MORRIS	2930	06	3520	05	3580	02	2690	99	0024
2	15.97	51 94021119	04.06	CR 12	1210	**	1200	04	1860	01	1780	95	0025
2	20.47	51 94021161	04.50	CR 16 GARRETSVILLE	710	06	820	05	650	02	780	99	0169
2	24.88	51 94021206	04.41	START 80 OLAP	570	**	560	04	500	01	480	98	0246
2	25.94	51 94021250	01.06	END 80 OLAP	1920	06	2020	03	1700	00	2010	97	0247
2	29.60	51 94021261	03.66	CR 19	880	**	870	05	680	02	660	99	0170
2	32.51	51 94021297	02.91	CR 22 W EXETER	470	06	550	05	560	02	580	99	0248
2	37.91	51 94021326	05.40	HERKIMER CO LINE	770	**	760	04	910	01	600	98	0031
Route NY51 County 043 HERKIMER					Region 02								
3	01.56	51 94021378	01.56	WEST WINFIELD S LN	1800	**	1780	05	1850	02	1660	99	0039
3	02.13	51 23031016	00.57	START 20 OLAP	2570	06	2600	03	2380	00	2760	97	0094
3	04.97	51 23031021	02.84	END 20 OLAP E WINFIELD	3310	**	3250	04	3070	02	3190	01	0045
3	08.36	51 23031050	03.39	CR 49 & 79 CEDARVILLE	1580	**	1510	01	1310	98	1610	95	0090
3	15.00	51 23031084	06.64	CR 15 SPINNERVILLE GULF RD	840	06	920	03	1200	97	1030	94	0201
3	15.97	51 23031151	00.97	WEST ST ILION	3660	**	3490	01	3450	98	3830	95	0015
3	16.30	51 23031160	00.33	FIRST ST ILION	10940	06	9820	03	9710	00	9470	97	0053
3	16.51	51 23031163	00.21	CLARK ST OLD RT 5S	10570	06	11130	03	10050	00	10650	96	0054
3	16.67	51 23031165	00.16	ACCESS RTE 5S EASTBOUND	12750	06	14510	03	12790	00	12950	97	0119
3	16.83	51 23031167	00.16	ACCESS RTE 5S WESTBOUND	15110	**	14380	01	12610	98	12800	97	0056
3	16.99	51 23031168	00.16	RT 5 ILION END 51	13950	**	13670	04	13630	01	12330	98	0012
Route NY52 County 105 SULLIVAN					Region 09								
1	00.00		00.00	PENN STATE LINE									
1	00.69		00.69	START RT 97 OLAP	2710	06	2670	05	1740	04	3580	02	0008
1	01.45	56 96011007	00.76	END RT 97 OLAP	2960	**	2900	05	3040	02	2890	99	0009
1	06.56		05.11	CR 115 COCHECTON CTR	1060	06	1030	04	1260	01	1360	98	0129
1	08.80		02.24	CR 116 LK HUNTINGTON	570	06	650	04	780	01	670	96	0049
1	11.09		02.29	START 17B OLAP	1320	06	1450	03	740	00	690	98	0249
1	11.55	17B96011068	00.46	END 17B OLAP	2950	06	2980	03	2250	00	2550	97	0006
1	14.85	52 96011118	03.30	RT 52A	1390	**	1380	04	1690	01	1910	98	0004
1	17.12	52 96011151	02.27	CR 128 JEFFERSONVILLE	2190	**	2180	05	2330	02	2270	99	0125
1	17.82	52 96011173	00.70	CR 127 JEFFERSONVILLE	4290	**	4270	05	4510	02	4340	99	0044
1	19.12	52 96011180	01.30	CR 144 JEFFERSONVILLE	3250	06	3660	03	3150	00	3920	97	0045
1	21.87	52 96011193	02.75	CR 149 YOUNGSVILLE	2720	06	2970	03	2640	00	3220	97	0124
1	24.54	52 96011221	02.67	CR 145 WHITE SULPHUR SPG	3140	**	3120	05	3070	02	3140	99	0123
1	29.67	52 96011248	05.13	MAIN ST LIBERTY	5370	06	5540	03	4690	00	5280	97	0251

New York State Department of Transportation

Traffic Volume Report

County Order	End Mile Point	Count LOC Reference Marker	Section Length	Section End Description	LATEST COUNT		-----PREVIOUS COUNTS-----						Count Station Number
					EST AADT	YR	EST AADT	YR	EST AADT	YR	EST AADT	YR	
Route NY52 County 105 SULLIVAN					Region 09								
1	29.82	52 96011299	00.15	START 55 OLAP LAKE ST	8640	**	8590	05	9060	02	8960	99	0016
1	30.04	52 96011301	00.22	END 55 OLAP NEVERSINK RD	10430	**	10370	05	11430	02	13170	99	0017
1	30.85	52 96011303	00.81	BRIDGE OVER RT 17	11800	**	11600	03	10550	00	13250	97	0018
1	32.01	52 96011311	01.16	SUNSET LAKE ROAD (INFIRMARY ROAD)	8400	**	8120	04	14490	01	10240	98	0122
1	33.57	52 96011322	01.56	CR 51	6410	**	6200	04	8990	01	6580	98	0046
1	35.37	52 96011338	01.80	CR 104 LOCH SHELDRAKE	6910	**	6790	05	6440	02	5480	99	0136
1	38.52	52 96011356	03.15	START 42 OLAP	4620	**	4460	04	4050	02	3640	99	0139
1	38.79	52 96011385	00.27	END 42 OLAP	8650	**	8420	04	8860	01	8330	96	0014
1	40.56	52 96011390	01.77	ULSTER CO LINE	3930	06	4100	05	3820	01	3680	98	0252
Route NY52 County 111 ULSTER					Region 08								
2	09.73	52 96011407	09.73	RT 209	4000	**	3890	04	4030	01	3680	98	0293
2	21.74	52 86021098	12.01	ORANGE CO LINE	2930	**	2880	05	2600	02	2160	99	0296
Route NY52 County 071 ORANGE					Region 08								
3	00.17	52 86021218	00.17	RT 302	9540	**	9380	05	10760	02	7510	99	0130
3	04.84	52 83031002	04.67	CR 14 ALLARD CORNERS	6360	**	6150	04	5630	01	6810	98	0683
3	07.58	52 83031049	02.74	START 208 OLAP WALDEN	5540	**	5380	04	5550	01	5060	98	0082
3	07.64	52 83031076	00.06	END 208 OLAP	12590	**	12410	05	13670	01	13810	98	0299
3	12.02	52 83031077	04.38	CR 23 ROCK CUT RD	8440	06	8360	05	8130	04	8510	03	0684 CC
3	14.88	52 83031121	02.86	RT 300 PLATTERKILL TPK	10370	**	10080	04	9810	01	9790	98	0049
3	16.54	52 83031149	01.66	START 84I OLAP	13650	**	13460	05	12040	02	11980	99	0301
3	18.13	52 83031163	01.59	RTS 32 9W	82040	**	74090	02	53120	98	46000	95	0001
3	19.32	84183013008	01.19	DUTCHESS CO LN	69020	06	69000	05	70600	04	69400	03	0043
Route NY52 County 027 DUTCHESS					Region 08								
4	01.41	84183013019	01.41	ACC RT 9D	69020	06	69000	05	70600	04	69400	03	0818
4	04.56	84182021013	03.15	END 84I OLAP	67160	**	59220	01	38410	93			0819
4	05.66	52 82042036	01.10	RT 9 FISHKILL	20950	**	20650	05	17400	02	18870	99	0307
4	07.32	52 82042047	01.66	RT 82 BRINKERHOFF	22200	**	21880	05	21200	02	20550	99	0308
4	09.75	52 82042065	02.43	CR 31 PALEN RD	12730	06	11490	02	9990	00	7730	95	0033
4	11.71	52 82042089	01.96	RT 376 E FISHKILL	11820	**	11490	04	9420	01	7740	98	0309
4	12.65	52 82042109	00.94	ACC TACONIC STATE PKWY	16200	06	13620	03	14210	02	12370	00	0310
4	13.06	52 82042118	00.41	CR 29 CARPENTER RD	10330	06	8440	00	6540	95	6210	94	0313
4	13.82	52 82042123	00.76	RT 216	8640	06	8390	01	7310	98	6240	95	0311
4	15.06	52 82042130	01.24	STORMVILLE RD	4220	**	4140	05	3880	02	3280	99	0086
4	19.53	52 82042142	04.47	CR 30 HOLMES RD	6730	**	6490	04	5310	01	5900	98	0312
4	20.25	52 82042189	00.72	PUTNAM CO LN	8670	06	9620	05	9230	02	8010	99	0087
Route NY52 County 079 PUTNAM					Region 08								
5	01.48	52 82042195	01.48	CR 42 FARMERS MILLS RD	6420	**	6330	05	5680	02	5040	99	0006
5	03.48	52 84051015	02.00	RT 311 LAKE CARMEL	9380	**	9110	04	7180	01	8160	98	0313

New York State Department of Transportation

Traffic Volume Report

County Order	End Mile Point	Count LOC Reference Marker	Section Length	Section End Description	LATEST COUNT		-----PREVIOUS COUNTS-----						Count Station Number	
					EST AADT	YR	EST AADT	YR	EST AADT	YR	EST AADT	YR		
Route NY52 County 079 PUTNAM Region 08														
5	06.57	52 84051035	03.09	RT 301 CARMEL	16700	**	16460	05	14560	02	13360	99	0314	
5	06.85	52 84051066	00.28	RT 6 END 52	21220	**	20920	05	19260	99	19680	96	0315	
Route NY52A County 105 SULLIVAN Region 09														
1	00.00		00.00	RT 17B										
1	02.78	52A96011000	02.78	RT 52 END 52A	500	**	500	05	590	02	550	99	0003	
Route NY53 County 101 STEUBEN Region 06														
1	00.00		00.00	RT 415 KANONA										
1	00.63	53 64011000	00.63	ACC 186	2390	**	2350	04	2590	01	2760	98	0199	
1	04.82	53 64011007	04.19	WHEELER	2300	06	2370	03	2660	00	2260	98	0200	
1	12.01	53 64011049	07.19	CR 7 PRATTSBURG	1930	**	1910	05	2080	02	2230	99	0177	
1	20.20	53 64011122	08.19	ONTARIO CO LINE	1080	**	1060	04	1060	01	960	98	0042	
Route NY53 County 069 ONTARIO Region 04														
2	02.30	53 64011204	02.30	RT 21 END 53	2860	06	2990	01	1740	98	2860	96	0036	
Route NY54 County 101 STEUBEN Region 06														
1	00.00		00.00	BEGIN RT 54										
1	00.55	54 64011200	00.55	START RT 415 OLAP	10310	06	14030	03	12100	00	9130	96	0032	
1	01.30	54 64011205	00.75	END RT 415 OLAP	14910	**	14720	05	14090	02	14140	99	0198	
1	02.77	54 64011000	01.47	CR 113	15800	06	12670	02	13230	99	11230	96	0095	
1	05.93	54 64011015	03.16	CR 88 PLEASANT VALLEY	8320	06	9000	02	8740	99	7980	96	0111	
1	08.10	54 64011047	02.17	RT 54A	7320	**	7050	04	6520	00	7010	97	0112	
1	08.71	54 64011069	00.61	CR 87	5300	**	5100	04	5740	01	4920	98	0113	
1	16.44	54 64011076	07.73	RT 230 N JCT	2030	06	2610	03	2310	00	2260	97	0115	
1	17.82	54 64011154	01.38	YATES CO LINE	2270	06	2580	02	2560	99	2580	96	0116	
Route NY54 County 123 YATES Region 06														
2	10.27	54 64011167	10.27	CR 17 PENN YAN	2130	06	3200	03	2310	00	2360	97	0007	
2	11.00	54 66021103	00.73	RT 14A OVERLAP STARTS	7910	**	7720	04	6650	01	6700	98	0117	
2	11.25	54 66021110	00.25	RT 54A JCT RT 14A OVERLAP ENDS	14470	06	15780	05	11750	01	12370	00	0005	
2	11.38		00.13	MAIN ST	8110	**	8010	05	10350	99	7330	96	0114	
2	11.60	54 66021114	00.22	CLINTON ST	7400	**	7230	04	4750	01	7360	98	0115	
2	12.32	54 66021115	00.72	WALNUT ST	3580	06	3040	03	3330	99	2740	96	0116	
2	13.05	54 66021123	00.73	CR 15	5350	**	5160	04	5510	01	4910	98	0118	
2	16.52	54 66021131	03.47	RT 14 END 54	3580	**	3390	03	3150	00	2570	97	0119	
Route NY54A County 101 STEUBEN Region 06														
1	00.00		00.00	RT 54 SW HAMMONDSPORT										
1	00.51	54A64011000	00.51	CR 88	4760	06	4980	05	5110	04	5130	03	0065 CC	
1	00.95	54A64011008	00.44	CR 76 BULLY HILL	2760	06	3180	03	2680	00	3340	97	0045	
1	07.77	54A64011010	06.82	GIBSON LANDING	1250	**	1230	04	1210	01	860	98	0309	
1	13.39	54A64011079	05.62	YATES CO LINE	600	**	600	05	650	99	700	96	0286	

New York State Department of Transportation

Traffic Volume Report

County Order	End Mile Point	Count LOC Reference Marker	Section Length	Section End Description	LATEST COUNT		-----PREVIOUS COUNTS-----						Count Station Number
					EST AADT	YR	EST AADT	YR	EST AADT	YR	EST AADT	YR	
Route NY54A County 123 YATES					Region 06								
2	01.52	54A64011135	01.52	CR 32 BRANCHPORT	1270	06	1130	05	1600	02	1560	99	0002
2	04.78	54A66021015	03.26	CR 25 TO KEUKA PK	3430	06	2830	03	3060	00	2640	97	0183
2	05.66	54A66021048	00.88	CR 21 N JCT	3810	**	3720	04	1690	01	3370	98	0015
2	09.07	54A66021057	03.41	RT 14A END RT 54A	7570	**	7470	05	5030	02	6260	99	0184
Route NY55 County 105 SULLIVAN					Region 09								
1	00.00		00.00	RT 97 BARRYVILLE-BRIDGE TO PENN									
1	01.75	55 96011000	01.75	N ENT OLD BROOK RD	1470	06	1480	04	1350	03	1410	00	0130
1	03.99	55 96011017	02.24	CR 33 ELDRED	1450	**	1430	03	1410	00	1260	97	0042
1	11.12	55 96011039	07.13	CR 26 TORONTO LAKE	1150	**	1130	04	1090	01	860	98	0256
1	15.19	55 96011111	04.07	START 17B OLAP	1990	06	1780	03	1550	00	1410	98	0133
1	15.87	55 96011151	00.68	END 17B OLAP	8250	06	5380	04	6180	01	6220	98	0257
1	16.74	17B96011145	00.87	CR 141 KAUNEONGA LAKE	2950	06	3310	03	2900	00	3050	98	0007
1	18.76	55 96011168	02.02	CR 183	1790	**	1780	05	1340	02	1220	99	0258
1	22.45	55 96011189	03.69	CR 142 SWAN LAKE	2390	**	2370	04	2430	01	1900	96	0030
1	26.45	55 96011228	04.00	START 52 OLAP	1860	**	1850	05	2000	00	1730	99	0259
1	26.67	55 96011270	00.22	END 52 OLAP	10430	**	10370	05	11430	02	13170	99	0017
1	32.44	55 96011273	05.77	CR 105 1ST TIME	3010	**	2990	05	2540	01	2110	96	0047
1	33.17	55 96011326	00.73	CR 105 2ND TIME	2570	**	2540	04	2520	01	2760	97	0019
1	36.04	55 96011333	02.87	BENTON HOLLOW RD	2480	**	2460	04	2280	01	2620	97	0255
1	37.30	55 96011361	01.26	CR19	2440	**	2410	04	2570	01	2740	96	0020
1	39.61	55 96011374	02.31	RTE 42	2440	**	2420	04	2550	01	2270	98	0021
1	40.25	42 96021312	00.64	RT 55A	2140	**	2120	04	1780	02	1700	01	0254
1	43.46	55 96011402	03.21	ULSTER CO LINE	930	**	920	04	800	01	850	98	0026
Route NY55 County 111 ULSTER					Region 08								
2	05.29	55 96011433	05.29	RT 55A LACKAWACK	980	**	960	04	970	01	850	98	0316
2	10.60	55 86021053	05.31	START 209 OLAP NAPANOC	1580	**	1550	05	2020	02	2210	99	0317
2	14.98	55 86021107	04.38	END 209 START 44 OLAPS	11350	**	11180	05	11130	02	9970	99	0318
2	25.40	44 86011000	10.42	RT 299	3220	**	3180	05	2840	02	1940	99	0112
2	28.71	44 86011105	03.31	CR 9 ALBANY POST RD	1780	**	1760	05	1990	02	1560	99	0271
2	31.28	44 86011138	02.57	RT 208	5000	06	5230	03	4300	00	5040	97	0272
2	32.74	44 86011163	01.46	RT 32	6280	**	5990	02	5060	97	5100	96	0273
2	34.56	44 86011178	01.82	CR 10 MILTON TPK	5360	06	5620	03	4700	00	4680	97	0274
2	36.66	44 86011196	02.10	CR 22	4120	06	4590	03	3750	00	3460	97	0278
2	40.42	44 86011217	03.76	CR 108 CHAPAL HILL RD	4750	06	5320	03	4410	00	4200	97	0028
2	42.66	44 86011255	02.24	START 9W OLAP	3870	**	3660	03	3050	00	3370	97	0275
2	43.22	44 86011277	00.56	END 9W OLAP HIGHLAND	33090	**	32110	04	28720	01	25640	98	0276
2	44.90	44 86011287	01.68	DUTCHESS CO LINE	38480	06	38400	05	38300	04	37600	03	0291
Route NY55 County 027 DUTCHESS					Region 08								
3	00.57	44 86011301	00.57	ROUTE 9 SOUTHBOUND UNDER W/CONNECTIONS	38480	06	38400	05	38300	04	37600	03	0008

New York State Department of Transportation

Traffic Volume Report

County Order	End Mile Point	Count LOC Reference Marker	Section Length	Section End Description	LATEST COUNT		-----PREVIOUS COUNTS-----						Count Station Number	
					EST AADT	YR	EST AADT	YR	EST AADT	YR	EST AADT	YR		
Route NY55 County 027 DUTCHESS Region 08														
3	00.83	44 82021005	00.26	MARKET ST	20670	**	18670	99	23590	96	21660	93	0062	
3	02.13	44 82021008	01.30	RT 115	45190	**	44500	05	41170	01	33140	97	0278	
3	02.54	44 82021021	00.41	RT 376	41640	**	41010	05	35810	02	35700	99	0024	
3	02.80	44 82022003	00.26	END 44 OLAP	42850	**	42210	05	35130	02	33330	99	0279	
3	04.57	44 82022006	01.77	CR 46 OVERLOOK RD JCT	29300	**	28430	04	25410	01	19580	98	0007	
3	04.91	55 82032024	00.34	CR 21 NOXON RD W JCT	25920	**	23740	00	18410	97	22400	92	0142	
3	09.05	55 82032027	04.14	ACC TSP RT 987G	16450	06	22110	04	18490	01	18110	98	0319	
3	10.37	55 82032068	01.32	RT 82 BILLINGS	12580	06	12580	00	11150	97	10880	94	0080	
3	12.65	55 82032081	02.28	CR 21 NOXON RD E JCT	9420	06	10780	04	8360	01	6950	98	0320	
3	17.15	55 82032104	04.50	RT 216	9890	**	9600	04	7980	01	6950	98	0032	
3	18.81	55 82032149	01.66	RT 292	7010	06	7080	03	5630	00	5720	95	0004	
3	23.94	55 82032166	05.13	START 22 OLAP	5800	**	5710	05	5840	02	5230	99	0005	
3	30.82	22 82041021	06.88	END 22 OLAP WINGDALE	10260	**	9460	00	10110	97	8390	93	0203	
3	31.78	22 82041087	00.96	CR 6 SOUTH DOVER	7120	**	7030	05	6870	02	5820	99	0323	
3	34.09	55 82032296	02.31	CONN STATE LINE END 55	2640	**	2610	05	2480	02	2320	99	0324	
Route NY55A County 105 SULLIVAN Region 09														
1	00.00		00.00	RT 55										
1	04.31	55A96011000	04.31	ULSTER CO LINE	780	**	780	05	1210	97	900	94	0027	
Route NY55A County 111 ULSTER Region 08														
2	05.21	55A96011043	05.21	RT 55 END 55A	590	**	580	05	590	02	570	99	0325	
Route NY56 County 089 ST LAWRENCE Region 07														
1	00.00		00.00	RT 3										
1	12.56	56 75011000	12.56	RD TO STARK	740	**	730	05	940	02	1000	99	0183	
1	19.30	56 75011126	06.74	S COLTON CHURCH ST	1240	**	1200	03	1150	00	1130	98	0463	
1	22.61	56 75011193	03.31	CR 58 COLTON	2240	**	2200	04	2240	01	2380	99	0298	
1	22.96	56 75011226	00.35	RT 68	2410	**	2380	05	2880	02	2500	99	0300	
1	25.61	56 75011230	02.65	CR 24	2600	06	2600	03	2780	00	2640	98	0301	
1	30.82	56 75011256	05.21	RT 72	3970	**	3920	05	3360	04	3470	99	0185	
1	31.52	56 75011308	00.70	POTSDAM SOUTH LINE	5710	**	5480	02	5250	99	4920	97	0033	
1	32.46	56 75011315	00.94	MAIN ST	10880	06	9870	03	9710	01	7040	00	0302	
1	32.68	56 75011324	00.22	MARKET ST	14420	**	14180	04	9920	01	11120	99	0122	
1	32.78	56 75011327	00.10	START RT 11 OLAP	2270	**	2250	05	6690	02	6820	99	0050	
1	32.95	11 75061419	00.17	END RT 11 OLAP	16950	**	16830	05	13470	02	14000	99	0064	
1	33.73	56 75011329	00.78	MAY RD	17000	06	20530	03	15820	00	16510	98	0034	
1	38.28	56 75011337	04.55	CR 35 NORWOOD	7620	**	7480	04	7920	01	7740	99	0303	
1	41.80	56 75011383	03.52	CR38 W MAIN NORFOLK	6320	06	6020	05	7010	03	6220	99	0304	
1	45.29	56 75011418	03.49	JCT RT 310 RAYMONDVILLE	5390	06	6120	03	5560	98	5470	97	0305	
1	48.02	56 75011453	02.73	CR40 N RACQUETTE RD	6730	**	6600	04	6960	99	6550	98	0306	
1	51.47	56 75011481	03.45	RT 37 END RT 56	4780	**	4730	05	5390	02	4730	99	0307	

New York State Department of Transportation

Traffic Volume Report

County Order	End Mile Point	Count LOC Reference Marker	Section Length	Section End Description	LATEST COUNT		-----PREVIOUS COUNTS-----						Count Station Number
					EST AADT	YR	EST AADT	YR	EST AADT	YR	EST AADT	YR	
Route NY58 County 089 ST LAWRENCE Region 07													
1	00.00		00.00	RT 3 S OF FINE									
1	04.83	58 75011000	04.83	CR 23	820	06	820	03	890	00	960	98	0311
1	08.90	58 75011048	04.07	RIVER RD VILLAGE OF EDWARDS	1150	**	1130	04	890	01	1090	99	0312
1	16.29	58 75011088	07.39	START RT 812 OLAP	1760	06	1800	03	1890	00	2300	98	0314
1	21.81	58 75011162	05.52	GOVERNEUR SOUTH VILLAGE LINE	5120	**	5070	05	4720	04	4850	99	0047
1	22.38	58 75011217	00.57	RT 11 END RT 812 OLAP	4900	**	4850	05	5550	02	4620	99	0315
1	23.41	58 75011222	01.03	GOVERNEUR N VILL LN	3850	**	3830	05	3800	02	3730	99	0048
1	30.78	58 75011233	07.37	CR 10	890	06	1080	03	990	00	1160	98	0316
1	32.55	58 75011307	01.77	CR 8 BRASIE COR	350	**	340	01	690	99	670	98	0317
1	38.67	58 75011325	06.12	RT 184 POPE MILLS	480	**	480	05	610	02	560	99	0318
1	41.50	58 75011387	02.83	CR 6 EDWARDSVILLE	920	06	960	03	920	00	1070	98	0319
1	46.00	58 75011415	04.50	RT 37 MORRISTOWN END 58	620	**	620	04	700	99	760	98	0320
Route NY59 County 087 ROCKLAND Region 08													
1	00.00		00.00	RT 17 WB									
1	01.65	59 85011000	01.65	START 202 OLAP SUFFERN	14070	**	13650	04	11510	01	10760	00	0327
1	01.70	59 85011015	00.05	END 202 OLAP SUFFERN	13850	**	13440	04	11130	01	9930	00	0011
1	03.89	59 85011016	02.19	CR 89 AIRMONT RD	18730	**	18170	04	15860	01	18870	00	0328
1	06.23	59 85011038	02.34	RT 306 MONSEY	18040	06	18260	03	16910	02	19450	00	0015
1	06.86	59 85011062	00.63	KENNEDY DR	21070	**	20450	04	17540	01	21140	98	0337
1	07.60	59 85011068	00.74	RT 45 SPRING VALLEY	18490	06	12500	03	16510	02	17370	00	0329
1	08.48	59 85011075	00.88	ACC RT 87I	22950	**	21940	03	23060	02	20460	99	0330
1	09.53	59 85011084	01.05	N MIDDLETOWN RD	46170	**	43500	02	29200	99	26080	96	0023
1	10.29	59 85011094	00.76	RT 304	29460	**	26980	00	21010	96			0331
1	10.72	59 85011102	00.43	ACC PIP	61710	**	59880	04	42790	00	40020	97	0333
1	12.87	59 85011106	02.15	ACC RT 303 CENTRAL NYACK	37470	**	35310	02	28930	99	24000	94	0335
1	14.02	59 85011128	01.15	ACC RT 87I	25870	**	25480	05	23260	02	23950	99	0025
1	14.08		00.06	RT 9W NYACK END 59	6670	**	6470	04	22000	01	24040	97	0336
Route NY60 County 013 CHAUTAUQUA Region 05													
1	00.00		00.00	RT 62									
1	00.93	60 52011020	00.93	CR 19 + CR 99 PECK SETTLEMENT RD	7900	**	7750	05	8140	02	7690	99	0023
1	02.25	60 52011030	01.32	JAMESTOWN S CITY LN	10030	06	7440	03	7260	01	8850	99	0165
1	03.52	60 52011042	01.27	MAIN ST	12160	**	12050	05	10930	02	10010	99	0166
1	03.67	60 52012013	00.15	RT 952P FOREST AVE	14830	**	14420	03	11940	01	9670	98	0013
1	04.15	60 52012014	00.48	START 394 EB OLAP JCT 951C	14810	**	14670	05	13930	02	12830	99	0012
1	04.27	60 52012018	00.12	END 394 EB OLAP	17530	**	17370	05	20950	02	18370	01	0021
1	04.33		00.06	JCT 394 WB	13270	**	13020	04	15470	01	15160	98	0043
1	05.21	60 52012021	00.88	JCT RT 430	12470	**	12350	05	12960	02	11310	00	0044
1	05.72	60 52012030	00.51	JAMESTOWN N CITY LN	16470	**	16170	04	15040	03	14290	02	0065
1	05.89	60 52012034	00.17	ACC RT 86I S T E	16190	**	15890	04	11510	01	10630	98	0167

New York State Department of Transportation

Traffic Volume Report

County Order	End Mile Point	Count LOC Reference Marker	Section Length	Section End Description	LATEST COUNT		-----PREVIOUS COUNTS-----						Count Station Number
					EST AADT	YR	EST AADT	YR	EST AADT	YR	EST AADT	YR	
Route NY60 County 013 CHAUTAUQUA Region 05													
1	07.93	60 52013002	02.04	GIRTS RD	9850	**	9660	04	9900	03	8760	00	0164
1	09.73	60 52013023	01.80	CR 360 KIMBLE STAND-STOCKTON	7690	**	7550	04	7330	01	5250	97	0237
1	11.12	60 52013041	01.39	CR 50&65 ELLINGTON-LEVANT RDS	8350	06	7990	03	7180	99	7100	97	0168
1	15.94	60 52013055	04.82	CR 616 MOONS/SYLVESTER RD	8420	**	8110	04	8580	01	7560	99	0169
1	22.80	60 52013103	06.86	CR 56 MAPLE AVE	6920	06	7180	03	5890	99	5860	96	0170
1	27.70	60 52013172	04.90	RT 83 LAONA	9000	**	8830	05	8960	02	7700	99	0171
1	30.31	60 52013221	02.61	RT 20 FREDONIA	15220	**	14940	04	13200	01	11920	98	0019
1	30.93	60 52013247	00.62	ACC RT 90I NYS TWY	27200	**	26940	05	25540	02	22760	99	0020
1	32.18	60 52013253	01.25	DUNKIRK S CITY LN	13990	**	13860	05	12740	02	12160	00	0027
1	33.16	60 52013265	00.98	RT 5 END 60	7730	**	7590	04	9460	01	8790	97	0144
Route NY61 County 063 NIAGARA Region 05													
1	00.00		00.00	RT 384 BUFFALO AVE									
1	00.41	61 54011000	00.41	PACKARD RD	4050	06	5550	03	4400	02	4750	99	0053
1	00.67	61 54011005	00.26	RT 62 S BOUND FERRY AVE	5710	06	6180	03	5440	01	6300	97	0623
1	00.81	61 54011007	00.14	RT 62 NB WALNUT AVE	8160	**	8010	04	7740	01	7410	98	0027
1	00.93	61 54011009	00.12	RT 62A PINE AVE	9300	**	9130	04	8880	03	8580	01	0008
1	01.80	61 54011010	00.87	START 182 OLAP	18230	**	17900	04	15170	01	14290	97	0015
1	01.91	61 54011019	00.11	END 182 OLAP	15090	06	13410	03	16410	01	14800	97	0014
1	02.35	61 54011020	00.44	CR 6 LOCKPORT RD	15950	**	15800	05	14050	02	12600	99	0013
1	02.87	61 54011024	00.52	RT 31 COLLEGE AVE	12500	**	12270	04	12050	01	12190	98	0012
1	03.60	61 54011029	00.73	NIAGARA FALLS N CTY LN	7220	**	7090	04	7500	01	6910	98	0625
1	03.86	61 54011036	00.26	RT 104 END 61	6560	**	6500	05	7190	02	6040	99	0010
Route US62 County 013 CHAUTAUQUA Region 05													
1	00.00		00.00	PENN STATE LINE									
1	04.53	62 52011300	04.53	RT 60	4650	06	4600	05	4760	04	4830	03	0014 CC
1	06.53	60 52011001	02.00	OLD RT 62	6100	**	6060	04	6540	03	6150	01	0163
1	08.97	62 52011044	02.44	CR 36 IVORY RD	4960	**	4940	05	4330	02	4210	99	0176
1	15.19	62 52011068	06.22	ACC RT 86I S T E	1860	**	1840	03	1760	00	1990	98	0022
1	16.31	62 52011130	01.12	START 394 OLAP KENNEDY	1950	**	1930	03	1830	00	1830	97	0177
1	17.41	62 52011141	01.10	END 394 OLAP	3610	**	3600	05	3980	02	4140	99	0074
1	25.44	62 52011152	08.03	RT 83	1260	**	1250	04	1500	00	1300	97	0227
1	25.46	62 52011232	00.02	CATTARAUGUS CO LN	1330	**	1320	04	1630	00	1500	98	0150
Route US62 County 009 CATTARAUGUS Region 05													
2	01.53	62 51021000	01.53	RT 241 CONEWANGO	1460	06	1800	03	1630	00	1570	99	0179
2	10.35	62 51021016	08.82	RT 322 E OF S DAYTON	1450	06	1890	03	1290	00	1100	97	0181
2	15.30	62 51021105	04.95	JCT 353	1170	**	1160	04	1520	01	1640	98	0182
2	19.90	62 51021154	04.60	START 39 OLAP	1670	**	1660	04	2340	01	2220	98	0225
2	19.92		00.02	ERIE CO LN	11410	**	11340	04	11640	01	11340	98	0153
		Route		County			Region						

New York State Department of Transportation

Traffic Volume Report

County Order	End Mile Point	Count LOC Reference Marker	Section Length	Section End Description	LATEST COUNT		-----PREVIOUS COUNTS-----						Count Station Number	
					EST AADT	YR	EST AADT	YR	EST AADT	YR	EST AADT	YR		
Route US62 County 029 ERIE Region 05														
3	00.71	62 51021201	00.71	RT 438 4 MILE LEVEL RD	12890	**	12760	03	13720	01	11340	98	0154	
3	02.55	62 53031007	01.84	END 39 OLAP COLLINS	4310	**	4270	03	4240	01	3940	97	0155	
3	09.55	62 53031026	07.00	RT 249 NORTH COLLINS	4590	**	4580	05	4720	02	4870	99	0013	
3	13.80	62 53031096	04.25	CR 32 EDEN CTR	5480	06	6390	03	6180	02	6260	99	0187	
3	17.78	62 53031139	03.98	START 75 OLAP	12470	**	12380	04	12430	03	11860	02	0476	
3	19.72	62 53031179	01.94	RT 391 END 75 OLAP	13850	**	13800	05	14900	02	15560	99	0188	
3	20.22	62 53031198	00.50	BUFFALO ST	12080	**	12000	04	12060	01	12090	98	0231	
3	20.99	62 53031203	00.77	N VILLAGE LINE	11830	06	11860	03	10590	01	10520	98	0189	
3	23.59	62 53031211	02.60	RT 20 SOUTHWESTERN BLVD	16910	**	16750	05	17180	02	15250	00	0190	
3	24.16	62 53031237	00.57	JCT RT 951E BIG TREE RD	12970	06	14860	03	12580	01	13380	98	0191	
3	25.35	62 53031243	01.19	RT 179 MILESTRIP RD	18080	**	17750	04	17120	01	16480	99	0095	
3	26.45	62 53031255	01.10	LACKAWANNA S CITY LN	15200	**	15060	05	17340	02	19470	99	0562	
3	27.89	62 53031265	01.44	RIDGE RD	10980	06	12680	03	12510	02	12180	99	0267	
3	28.32	62 53032014	00.43	BUFFALO S CITY LN	9970	**	9780	04	10290	01	10520	98	0192	
3	30.12	62 53032018	01.80	ABBOTT RD	12290	**	12170	05	18480	99	13900	96	0251	
3	30.92	62 53033109	00.80	JCT RT 16 SENECA ST	21820	**	21220	03	20420	01	18150	94	0475	
3	31.35	62 53033025	00.43	RT 354 CLINTON ST	17910	**	17740	05	17640	01	16900	97	0252	
3	33.17	62 53033030	01.82	RT 130 BROADWAY	13460	**	13210	04	14460	01	13420	96	0253	
3	34.25	62 53033048	01.08	GENESEE ST	13570	**	13440	05	13970	02	14020	00	0254	
3	35.62	62 53033059	01.37	RT 33 KENSINGTON EXPRESSWAY	16280	**	15980	04	16390	01	15190	96	0170	
3	37.49	62 53033073	01.87	RT 5 BUFFALO NORTH CITY LINE	15820	**	15680	05	16280	02	16140	99	0255	
3	37.74	62 53033092	00.25	RT 263 MILLERPORT HWY	22590	**	22170	04	17650	01	18980	98	0256	
3	38.72	62 53034003	00.98	CR 130 EGGERT RD	10430	**	10330	05	10230	03	8820	02	0058	
3	38.92	62 53034013	00.20	START 324 OLAP	11770	**	11550	04	10830	01	9090	96	0486	
3	39.37	62 53034015	00.45	END 324 OLP NF BLVD/JCT 950K	32260	**	31660	04	27630	00	25600	98	0258	
3	40.07	62 53034020	00.70	CR 192 MAPLE RD	35070	**	34420	04	30260	98	31440	97	0268	
3	40.97	62 53034027	00.90	JCT RT 290I YOUNGMANN EXPY	48150	**	46830	03	34190	00	30020	96	0260	
3	41.57	62 53034036	00.60	WILLOW RIDGE	50980	**	50510	05	45820	02	47410	99	0487	
3	42.38	62 53034042	00.81	ELLCOTT CREEK	41570	**	40800	04	35200	02	36620	00	0080	
3	43.20	62 53034050	00.82	CR 299 E ROBINSON	40110	**	39370	04	35890	01	34480	98	0269	
3	44.29	62 53034058	01.09	NIAGARA CO LINE	34660	**	34020	04	32200	01	25150	98	0259	
Route US62 County 063 NIAGARA Region 05														
4	00.41	62 53034068	00.41	N TONAWANDA E CITY LN	32000	**	31700	05	30020	04	30280	01	0260	
4	00.75	62 54041004	00.34	RT 425	31940	**	31650	05	31030	02	23390	98	0483	
4	01.59	62 54042004	00.84	N TONAWANDA N CITY LN	24830	**	24370	04	22710	01	20660	99	0285	
4	02.74	62 54042011	01.15	CR 89 NASH RD	21550	**	20960	03	20110	01	18220	00	0055	
4	04.12	62 54043012	01.38	RT 429 WARD RD	20560	**	20370	05	21410	02	18920	00	0279	
4	06.22	62 54043026	02.10	CR 129 WALMORE RD/CR 25 CAYUGA RD	20230	**	19860	04	20840	01	20940	99	0110	
4	06.94	62 54043047	00.72	RTS 182 & 952V WILLIAMS RD	19530	**	19350	05	21880	02	19070	99	0286	

New York State Department of Transportation

Traffic Volume Report

County Order	End Mile Point	Count LOC Reference Marker	Section Length	Section End Description	LATEST COUNT		-----PREVIOUS COUNTS-----						Count Station Number	
					EST AADT	YR	EST AADT	YR	EST AADT	YR	EST AADT	YR		
Route US62 County 063 NIAGARA Region 05														
4	07.15	62 54043055	00.21	NIAGARA FLS E CITY LN	18540	06	17730	03	15880	00	18270	97	0026	
4	08.45	62 54043056	01.30	RT 265 MILITARY RD	20860	**	19920	01	17330	98	18140	97	0288	
4	08.89	62 54044013	00.44	77TH ST	28710	**	28180	04	28690	01	26720	98	0057	
4	09.63	62 54044017	00.74	JCT RT 190I NIAGARA EXPY	26750	**	26250	04	26020	01	23890	98	0576	
4	10.70	62 54044024	01.07	PACKARD RD	27340	**	26110	01	24990	98	24420	94	0289	
4	10.88	62 54044101	00.18	JCT RT 62A PINE AVE	22170	**	21970	05	21680	02	18670	99	0140	
4	11.35	62 54044102	00.47	RT 61 HYDE PARK BLVD	11220	**	11010	04	12140	01	13770	98	0021	
4	12.58	62 54044104	01.23	PORTAGE AVE	14480	**	14340	05	15180	04	15800	01	0058	
4	13.10	62 54044120	00.52	RT 104 MAIN ST END 62	6580	**	6520	05	10460	01	8610	99	0023	
Route NY62A County 063 NIAGARA Region 05														
1	00.00		00.00	RT 104 MAIN ST										
1	01.63	62 54044058	01.63	RT 61 HYDE PARK BLVD	6290	06	7080	03	8610	01			0101	
1	02.12	62 54044040	00.49	RT 62 END 62A	16480	**	16420	05	16130	02	12650	99	0098	
Route NY63 County 101 STEUBEN Region 06														
1	00.00		00.00	RTS 15 & 21										
1	00.74	63 64011000	00.74	VILLAGE OF WAYLAND TOWN WAYLAND	5830	06	5000	03	5500	00	5410	97	0090	
1	04.05	63 64011008	03.31	LIVINGSTON CO LN	4320	06	4560	03	3960	00	3460	96	0087	
Route NY63 County 051 LIVINGSTON Region 04														
2	02.24	63 64011040	02.24	STRT RT 36 OLAP DANSVILLE	4370	**	4160	03	4330	99	5150	96	0041	
2	02.37	63 42021023	00.13	END RT 36 OLAP	8800	06	9350	05	10070	02	9880	00	0042	
2	02.46	63 42021024	00.09	RT 256 DANSVILLE	7590	06	9320	03	8280	00	8030	95	0122	
2	10.38	63 42021025	07.92	RT 258 GROVELAND STA	1550	**	1530	05	1660	02	1260	99	0123	
2	17.00	63 42021104	06.62	RT 408 HAPTON COR	2310	**	2230	04	1500	01	1160	98	0124	
2	20.00	63 42021171	03.00	START 39 20A OLAPS	7590	06	7860	02	7850	01	8130	99	0023	
2	20.31	63 42021200	00.31	END 39 20A OLAPS	18290	06	14710	05	13120	02	13510	00	0125	
2	21.60	63 42021204	01.29	COURT ST	8150	**	7940	04	5540	02	4980	00	0557	
2	26.21	63 42021218	04.61	RT 36 GREIGSVILLE	8850	**	8740	05	5670	02	5660	99	0008	
2	29.16	63 42021263	02.95	WYOMING CO LINE	4760	06	6800	98	4230	95	6330	94	0127	
Route NY63 County 121 WYOMING Region 04														
3	03.59	63 42021292	03.59	GENESEEE CO LINE	7710	06	7500	03	10960	01	5070	98	0008	
Route NY63 County 037 GENESEE Region 04														
4	00.12	63 46031036	00.12	RT 246	6120	06	7950	00	6600	97	6910	94	0128	
4	01.09	63 41041002	00.97	RT 19 PAVILION	7930	06	8770	05	6660	02	8030	00	0011	
4	04.10	63 41041011	03.01	RT 20 TEXACO TOWN	7800	06	9480	00	7790	98	7940	97	0129	
4	09.46	63 41041042	05.36	CR 15	11080	**	10940	05	5300	02	9270	01	0028	
4	11.31	63 41041096	01.85	BATAVIA S CITY LN	9410	06	9340	05	9280	04	9850	03	0131 CC	
4	13.03	63 41041114	01.72	START 5 33 OLAPS	14090	**	13730	04	15500	03	12360	01	0132	
4	13.30	63 41042016	00.27	RT 98 END 33 OLAP	27910	**	27550	05	39750	02	33230	99	0424	

New York State Department of Transportation

Traffic Volume Report

County Order	End Mile Point	Count LOC Reference Marker	Section Length	Section End Description	LATEST COUNT		-----PREVIOUS COUNTS-----						Count Station Number	
					EST AADT	YR	EST AADT	YR	EST AADT	YR	EST AADT	YR		
Route NY63 County 037 GENESEE Region 04														
4	14.05	5 41032007	00.75	BATAVIA W LN END 5 OLP	23610	**	23330	05	24490	03	22640	00	0003	
4	19.43	5 41032000	05.38	RT 262 OAKFIELD	8650	06	9720	02	7100	99	5760	98	0281	
4	25.77	63 41043054	06.34	START 77 OLAP	3070	**	2960	04	3370	01	4500	98	0133	
4	27.26	63 41043118	01.49	END 77 OLAP	6830	06	6480	03	4530	97	3950	93	0134	
4	29.57	63 41043133	02.31	ORLEANS CO LINE	4800	**	4640	04	4450	01	3910	00	0135	
Route NY63 County 073 ORLEANS Region 04														
5	05.43	63 41043156	05.43	RT 31A START 31 OLAP	5170	**	5000	04	4770	01	3150	99	0239	
5	06.39	63 45051054	00.96	START 31E END 31 OLAPS	6970	06	7440	99	8220	97			0089	
5	06.63	31E45021039	00.24	END 31E OLAP	4360	06	7600	02	7030	99	5670	96	0136	
5	10.06	63 45051067	03.43	START 104 OLP RIDGEWAY	4860	**	4780	05	4380	02	6110	99	0137	
5	10.22	63 45051101	00.16	END 104 OLAP	4120	06	5090	03	5920	01	5330	98	0138	
5	15.83	63 45051103	05.61	RT 18 N OF LYDONVILLE END RT 63	2780	**	2680	04	3580	01	4090	00	0140	
Route NY64 County 069 ONTARIO Region 04														
1	00.00		00.00	RT 21 BRISTOL SPRINGS										
1	08.00	64 44011000	08.00	CR 32 BRISTOL CTR	2350	**	2310	05	2490	02	2680	99	0010	
1	09.60	64 44011081	01.60	START 20A OLAP VINCENT	3040	06	3190	05	3100	04	3280	03	0241 CC	
1	13.36	64 44011096	03.76	END 20A ST 5 20 OLAPS	4280	**	4140	04	4300	03	4240	00	0047	
1	14.62	20A44041145	01.26	RT 444	8950	**	8840	05	10810	02	8990	99	0141	
1	16.43	5 44051078	01.81	END 5 20 OLAPS	5810	**	5740	05	5980	04	6520	03	0142	
1	20.00	64 44011163	03.57	CR 14 IONIA	2980	**	2880	04	4430	01	3300	00	0143	
1	20.74	64 44011200	00.74	MONROE CO LINE	2630	06	3630	00	3950	98	3230	97	0144	
Route NY64 County 055 MONROE Region 04														
2	01.68	64 44011205	01.68	CR 53 BOUGHTON HILL RD	4280	**	4140	04	5520	01	3950	98	0074	
2	03.96	64 43021017	02.28	RT 251 MENDON	5320	06	5870	04	3740	01	5490	00	0075	
2	08.43	64 43021040	04.47	W BLOOMFIELD RD	5710	**	5580	04	12240	01	4920	98	0076	
2	09.11	64 43021085	00.68	JORDAN RD	9320	**	9110	04	10570	01	9180	98	0825	
2	09.59	64 43021092	00.48	RT 943C CR 39	10930	**	10560	03	8750	97	10390	94	0077	
2	10.32	64 43021096	00.73	RTS 96 252 END 64	10780	**	10540	04	12130	01	9150	98	0147	
Route NY65 County 069 ONTARIO Region 04														
1	00.00		00.00	RTS 5 20 W BLOOMFIELD										
1	03.58	65 44011000	03.58	LIVINGSTON CO LINE	2220	06	2610	05	2450	02	1910	99	0148	
Route NY65 County 051 LIVINGSTON Region 04														
2	00.24	65 44011036	00.24	MONROE CO LINE	2550	06	2770	05	4090	02	2800	00	0003	
Route NY65 County 055 MONROE Region 04														
3	00.78	65 42021002	00.78	EAST ST	2250	06	4230	01	3120	98	2900	95	0250	
3	00.82		00.04	WEST MAIN ST	7160	06	7610	97	9370	94	9790	92	0741	
3	03.73	65 43031007	02.91	RT 251	3720	06	4740	00	5290	97	4340	93	0149	
3	04.13	65 43031037	00.40	CR 64 MENDON CTR RD	4690	**	4540	04	5590	01	4730	98	0750	

New York State Department of Transportation

Traffic Volume Report

County Order	End Mile Point	Count LOC Reference Marker	Section Length	Section End Description	LATEST COUNT		-----PREVIOUS COUNTS-----						Count Station Number	
					EST AADT	YR	EST AADT	YR	EST AADT	YR	EST AADT	YR		
Route NY65 County 055 MONROE Region 04														
3	06.06	65 43031041	01.93	WILLIAMS RD CR 45	6460	**	6350	05	6610	02	4490	96	0180	
3	07.08	65 43031061	01.02	TOBIN RD	5270	06	6120	05	3820	02	4860	95	0078	
3	08.90	65 43031071	01.82	RT 253	6540	**	6320	03	5740	00	5450	98	0150	
3	09.75	65 43031089	00.85	CALKINS RD	8920	**	8820	05	10240	02	6430	95	0002	
3	10.37	65 43031098	00.62	STONE RD CR 37	12410	**	12120	04	10510	01	7250	98	0179	
3	11.02	65 43031104	00.65	CR 62 TOBEY RD	8460	06	10590	03	9680	98	8050	95	0253	
3	11.09	65 43031111	00.07	RT 252	22660	**	22400	05	19180	02	17050	97	0151	
3	12.74	65 43031112	01.65	RT 31 PITTSFORD	19400	**	19180	05	17600	02	17320	99	0152	
3	13.83	65 43031128	01.09	ELMWOOD AVE CR 87	8860	**	8540	04	9150	00	6820	97	0178	
3	14.69	65 43031139	00.86	RT 96 END RT 65	4830	06	4840	99	4960	96	5120	93	0650	
Route NY66 County 021 COLUMBIA Region 08														
1	00.00		00.00	RT 23B W OF HUDSON										
1	01.53	66 81011000	01.53	CR 18 GAME CLUB RD	11690	**	11520	05	10760	02	11290	99	0745	
1	03.06	66 81011016	01.53	RT 9H	8690	**	8570	05	8430	02	8680	99	0019	
1	09.33	66 81011031	06.27	CR 9 S OF GHENT	5110	**	5020	05	4880	02	4630	99	0746	
1	12.15	66 81011094	02.82	RT 203 CHATHAM	7100	**	6980	05	6730	02	7340	99	0747	
1	12.55	66 81011122	00.40	RT 295 CHATHAM	9170	**	9020	05	10050	02	8760	99	0478	
1	16.90	66 81011126	04.35	CR 28 CHATHAM CENTER	1950	**	1920	05	2040	02	1890	99	0479	
1	17.20	66 81011170	00.30	CR 17	1450	**	1430	05	1550	02	1400	99	0751	
1	23.59	66 81011173	06.39	RENSELAER CO LINE	370	**	370	05	380	02	660	99	0750	
Route NY66 County 083 RENSELAER Region 01														
2	01.00	66 81011237	01.00	START 20 OLAP	380	06	350	03	440	00	450	96	0001	
2	02.75	66 14021010	01.75	END 20 OLAP BRAINARD	4820	06	5620	04	5710	01	5790	98	0002	
2	07.13	20 14212171	04.38	CR 21 HOAGS CORNER	1720	06	1770	04	1460	01	1860	98	0072	
2	10.27	66 14021070	03.14	START RT 43 OLAP	1670	**	1650	05	1510	02	1530	99	0489	
2	13.23	66 14021101	02.96	END RT 43 OLAP	4530	06	3050	03	2810	00	3060	97	0117	
2	15.04	43 14032113	01.81	CR 45	3590	06	3520	05	3190	02	2860	99	0104	
2	16.05	66 14021348	01.01	RT 351 JCT	6100	06	6190	04	5900	01	5970	98	0073	
2	18.74	66 14021164	02.69	RT 355 JCT RIGHT	4260	06	4620	04	4190	01	4520	98	0414	
2	19.70	66 14021190	00.96	RT 150 JCT LEFT	9850	06	8550	04	9920	02	7670	01	0139	
2	21.00	66 14021200	01.30	WINTER ST EXT	13950	06	12820	03	13260	00	11870	99	0006	
2	21.61	66 14022002	00.61	SPRING AVE EXT	17430	**	17180	05	16050	02	15200	99	0074	
2	22.71	66 14022008	01.10	RT 2 END RT 66	11590	**	11260	04	17300	01	17910	98	0048	
Route NY67 County 057 MONTGOMERY Region 02														
1	00.00		00.00	RT 5										
1	05.75	67 25011000	05.75	FULTON CO LN 1ST TIME	910	**	870	01	920	98	900	95	0038	
Route NY67 County 035 FULTON Region 02														
2	00.36	67 25011057	00.36	START 10 OLAP	810	**	800	04	850	01	800	98	0044	

New York State Department of Transportation

Traffic Volume Report

County Order	End Mile Point	Count LOC Reference Marker	Section Length	Section End Description	LATEST COUNT		-----PREVIOUS COUNTS-----						Count Station Number	
					EST AADT	YR	EST AADT	YR	EST AADT	YR	EST AADT	YR		
Route NY67 County 035 FULTON Region 02														
2	01.99	67 21011102	01.63	END 10 OLAP	1610	**	1580	04	1450	03	960	00	0051	
2	05.41	67 21011000	03.42	NEW TURNPIKE	730	**	720	05	810	02	1460	99	0031	
2	09.23	67 21011035	03.82	RT 334 W OF JOHNSTOWN	2920	**	2900	05	3060	02	2860	99	0013	
2	10.28	67 21011072	01.05	JOHNSTOWN W CITY LN	3930	06	4330	03	3810	99	3360	98	0012	
2	10.91	67 21011082	00.63	START 29 OLAP	4700	06	4680	04	4770	01	4780	98	0022	
2	11.06	67 21012006	00.15	PERRY ST	7080	06	8430	03	8030	00	7440	99	0141	
2	11.22	29 21022011	00.16	END 29 OLAP	8560	06	9130	03	7820	00	8190	99	0036	
2	11.79	67 21012010	00.57	RT 30A	4790	**	4700	04	4620	01	4230	98	0015	
2	11.89		00.10	JOHNSTOWN E CITY LN	6730	**	6660	05	7390	02	6470	99	0025	
2	13.64	67 21012015	01.75	CR 103	7940	**	7790	04	7270	98	7000	95	0016	
2	14.70	67 21013018	01.06	MONTGOMERY CO LN	5100	**	5000	04	3600	01	3210	99	0018	
Route NY67 County 057 MONTGOMERY Region 02														
3	03.35	67 21013027	03.35	CR 38 MCDONALD DR	4640	06	4640	05	4840	01	3660	98	0030	
3	04.45	67 25021035	01.10	START 5 OLAP FT JOHNSON	3780	06	4610	03	3500	99	3260	96	0274	
3	05.38	67 25021045	00.93	AMSTERDAM W CITY LN	13470	**	13130	03	11370	00	10950	95	0273	
3	07.42	5 25121320	02.04	END RT 5 OLAP	10080	**	9990	05	9870	03	9850	99	0277	
3	07.49		00.07	START RT 30 OLAP	17990	**	17540	03	8370	00	10690	96	0043	
3	07.59	30 25042013	00.10	JCT RT 5 WB	21230	06	21780	00	22130	96	22610	93	0040	
3	07.70		00.11	END RT 30 OLAP	18850	**	18690	05	17500	02	24320	96	0017	
3	07.82	30 25042014	00.12	RT 67 S BOUND	6910	06	9060	03	8330	00	9370	96	0016	
3	07.89	67 25022024	00.07	PROSPECT ST	11110	**	10920	04	8340	00	8740	97	0286	
3	08.33	67 25022025	00.44	JAY ST	10480	06	10470	03	9560	00	10200	96	0295	
3	09.24	67 25022029	00.91	AMSTERDAM N CITY LN	7010	06	7160	03	6380	00	6370	96	0296	
3	10.19	67 25022039	00.95	CR 9 MANNYS CORNERS	6150	**	6040	03	5500	00	5350	96	0287	
3	13.83	67 25023010	03.64	SARATOGA CO LN	5030	**	4970	04	4160	01	4250	97	0010	
Route NY67 County 091 SARATOGA Region 01														
4	03.46	67 25023045	03.46	JCT RT 147	4840	**	4620	02	4230	97	4050	94	0494	
4	11.37	67 15031035	07.91	CR 59 MIDDLE LN RD	8180	06	7680	04	8250	01	5360	98	0336	
4	13.20	67 15031115	01.83	START RT 50 OLAP	8640	06	8680	05	9430	02	7360	98	0334	
4	14.09	67 15031132	00.89	END RT 50 OLAP	14750	06	15090	03	13630	00	13660	97	0335	
4	17.42	67 15031141	03.33	ACC RT 871 W OF MALTA EXIT 12	19610	**	18690	03	15760	00	13730	96	0331	
4	17.87	67 15031175	00.45	START RT 9 OLAP	16560	**	15830	02	14270	99	12640	96	0422	
4	19.45	67 15031180	01.58	END RT 9 OLAP MALTA	13050	06	12160	05	12220	04	11760	03	0032 CC	
4	25.07	9 15091099	05.62	MECHANICVILLE W CITY LN	4330	**	4280	05	3330	02	2680	99	0310	
4	25.75	67 15031251	00.68	START RTS 4 + 32 OLAP	6320	06	6540	97	5600	94			0027	
4	25.85		00.10	END RTS 4 + 32 OLAP	12150	06	12610	00	9950	92			0002	
4	26.12	67 15032005	00.27	JCT N MAIN ST	3860	06	4290	03	3950	00	4060	97	0047	
4	26.25	67 15032008	00.13	RENSSELAER CO LN 1ST TIME	7440	**	7230	04	6390	00	6740	97	0034	
Route NY67 County 083 RENSSELAER Region 01														

New York State Department of Transportation

Traffic Volume Report

County Order	End Mile Point	Count LOC Reference Marker	Section Length	Section End Description	LATEST COUNT		-----PREVIOUS COUNTS-----						Count Station Number	
					EST AADT	YR	EST AADT	YR	EST AADT	YR	EST AADT	YR		
Route NY67 County 083 RENSSELAER Region 01														
5	00.39	67 15032010	00.39	CR 121	8110	**	7770	03	5920	00	5730	97	0081	
5	05.60	67 14041203	05.21	START RT 40 OLAP	3150	06	3180	03	4600	00	2950	98	0082	
5	07.15	67 14041255	01.55	END RT 40 OLAP	10230	**	9870	03	9070	00	8430	98	0311	
5	08.56	67 14041046	01.41	STATE ST VALLEY FALLS	6050	**	5980	05	7200	02	6610	99	0075	
5	11.21	67 14041061	02.65	CR 111 JOHNSONVILLE	4090	**	3990	04	3770	01	3360	98	0313	
5	18.60	67 14041088	07.39	WASHINGTON CO LN	2670	06	2080	03	2160	00	1920	97	0553	
Route NY67 County 115 WASHINGTON Region 01														
6	00.87	67 14041161	00.87	START RT 22 OLAP	2850	**	2810	05	3620	01	3040	98	0316	
6	01.52	67 18051008	00.65	RENSSELAER CO LINE 2ND TIME	5990	**	5710	02	5680	98	4940	97	0315	
Route NY67 County 083 RENSSELAER Region 01														
7	01.84	22 18081000	01.84	END RT 22 OLAP	5310	06	6330	04	6140	01	5680	98	0027	
7	05.90	67 14061018	04.06	VERMONT STATE LN END RT 67	3890	06	4120	05	3720	03	3450	00	0012	
Route NY68 County 089 ST LAWRENCE Region 07														
1	00.00		00.00	RT 37 W OF OGDENSBURG										
1	00.73	68 75013000	00.73	OGDENSBURG W CITY LN	2530	06	2690	03	1950	00	2640	98	0070	
1	01.51		00.78	COMMERCE ST	2810	**	2760	04	2230	01	2900	99	0075	
1	01.91		00.40	GREEN ST	6750	**	6690	05	6220	03	6130	99	0071	
1	02.35		00.44	CANTON ST	7600	06	7670	03	6260	00	7140	98	0072	
1	02.82		00.47	OGDENSBURG S CITY LN	6520	**	6240	01	5650	99	5560	98	0322	
1	02.95	68 75012000	00.13	RT 37 & 812	5710	**	5660	05	6880	02	5900	99	0019	
1	05.74	68 75012002	02.79	CR 4	6520	**	6460	05	6250	02	6280	99	0323	
1	09.26	68 75012030	03.52	CR 10 FLACKVILLE	5320	06	5980	03	4970	97	4250	94	0324	
1	15.02	68 75012065	05.76	CR 14 OLD RT 186 WOODBRIDGE	5470	**	5360	04	4970	01	4380	95	0325	
1	19.29	68 75012124	04.27	ENT CANTON A&T COLLEGE	4800	06	5710	04	4820	01	5200	98	0049	
1	19.93	68 75012166	00.64	START RT 11 OLAP CANTON	11770	06	10590	05	8130	02	5890	97	0326	
1	20.07	68 75012171	00.14	RIVERSIDE DR CANTON	18480	06	19460	05	16930	02	15690	97	0119	
1	20.24	11 75061308	00.17	COURT ST	15510	06	16400	03	16020	00	15190	98	0027	
1	20.84	11 75061309	00.60	VILLAGE CANTON TOWN CANTON STILES AVE	14200	**	14000	04	14700	01	14000	00	0028	
1	21.32	11 75061315	00.48	END 11 OLAP JCT RT 310	15680	06	15390	05	14390	02	13070	99	0120	
1	25.38	68 75012185	04.06	CR 35	3650	06	3480	03	3770	00	3420	98	0327	
1	29.24	68 75012226	03.86	CR 24 PIERREPONT	1120	**	1110	05	970	02	980	99	0328	
1	33.43	68 75012265	04.19	RT 56 END RT 68	1620	**	1600	05	1580	02	1530	99	0329	
Route NY69 County 075 OSWEGO Region 03														
1	00.00		00.00	RT 104 MEXICO										
1	04.89	69 34011000	04.89	RT 11 COLOSSE	2670	06	2880	98	2580	95			0369	
1	06.78	69 34011049	01.89	RT 69A PARISH	2290	06	2440	03	2430	00	2660	97	0283	
1	07.33	69 34011068	00.55	JCT RT 81I	5430	**	5370	05	4660	02	4730	99	0284	
1	14.29	69 34011074	06.96	CR 26 W AMBOY	2980	06	2910	03	2900	00	2330	97	0285	

New York State Department of Transportation

Traffic Volume Report

County Order	End Mile Point	Count LOC Reference Marker	Section Length	Section End Description	LATEST COUNT		-----PREVIOUS COUNTS-----						Count Station Number	
					EST AADT	YR	EST AADT	YR	EST AADT	YR	EST AADT	YR		
Route NY69 County 075 OSWEGO Region 03														
1	16.87	69 34011144	02.58	RT 183 AMBOY CENTER	1770	06	1650	95	1820	92			0240	
1	19.62	69 34011169	02.75	CR 17 JAMISON COR	1560	**	1520	04	1440	01	1450	98	0239	
1	20.66	69 34011197	01.04	ONEIDA CO LINE	1450	06	1590	02	1530	98	1360	95	0020	
Route NY69 County 065 ONEIDA Region 02														
2	04.53	69 34011207	04.53	CR 70B PENNY MIX RD	2090	06	2210	03	2080	97	2180	94	0023	
2	06.45	69 26021046	01.92	START 13 OLAP	2660	**	2580	03	1530	98	2340	97	0412	
2	06.55	69 26021065	00.10	END 13 OLAP CAMDEN	8630	06	9420	03	8270	00	8320	99	0411	
2	07.46	69 26021067	00.91	VILLAGE OF CAMDEN	4210	06	4690	03	4500	00	4180	97	0410	
2	13.36	69 26021076	05.90	CO RD # 70A	5590	**	5520	04	4640	01	4390	00	0380	
2	17.74	69 26021135	04.38	ROME W CITY LN	7710	**	7670	05	8010	02	7170	99	0424	
2	21.31	69 26021179	03.57	WEST SUCCESS DR	8220	06	11410	04	10030	01	10710	00	0152	
2	22.16	69 26021215	00.85	START NY46/49 OLAP	18030	**	17730	04	17240	01	18600	98	0423	
2	22.74	46 26022001	00.58	JCT W DOMINICK ST	21820	06	23660	00	22020	98	20620	96	0082	
2	24.01	46 26021147	01.27	JCT S MADISON ST	22410	**	21850	03	21430	00	17750	96	0083	
2	24.46	46 26022019	00.45	START 26 OLAP	21980	06	23910	03	21250	00	22240	96	0111	
2	25.47	46 26022023	01.01	END 26 OLAP	17870	**	17570	04	17010	02	15850	01	0032	
2	25.99	26 26052002	00.52	START RT 365 OLAP	11030	06	10310	00	10760	98	11820	95	0060	
2	26.31	49 26025009	00.32	END 49 365 OLAPS	20050	06	20170	03	18630	00	17340	96	0017	
2	26.56		00.25	RT 233	6810	06	7410	02	6810	00	6500	97	0132	
2	30.96	69 26023212	04.40	AIRPORT RD	2910	**	2850	04	2530	01	2530	99	0047	
2	32.57	69 26023056	01.61	RT 922E JCT LEFT RIVER ST	5100	**	5050	05	4580	02	4720	99	0396	
2	34.71	69 26023073	02.14	RT 291	7550	**	7320	03	6610	00	6150	97	0346	
2	36.12	69 26023093	01.41	RT 922A JCT LEFT (CLINTON ST)	18210	**	17850	04	15290	01	14160	98	0084	
2	36.54	69 26023106	00.42	RAMP TO RT 5A	21040	06	23490	03	24140	00	25560	99	0085	
2	36.76	69 26023109	00.22	RT 5A END 69	23170	**	22710	04	22200	00	22320	96	0347	
Route NY69A County 075 OSWEGO Region 03														
1	00.00		00.00	RT 11										
1	02.04	69A34011000	02.04	RT 69 END 69A	1130	06	1250	03	1050	00	1040	97	0999	
Route NY70 County 051 LIVINGSTON Region 04														
1	00.00		00.00	RT 436										
1	03.31	351 42011032	03.31	RT 408 N OF DALTON	760	**	730	04	870	01	710	98	0268	
1	06.99	351 42011000	03.68	ALLEGANY CO LN	1080	06	1250	00	1000	98	890	95	0471	
Route NY70 County 003 ALLEGANY Region 06														
2	05.42	408 42031000	05.42	CR 15B GARWOODS	1180	**	1150	05	1000	02	820	99	0020	
2	07.80	408 61021393	02.38	CR 13 CANASERAGA	2010	06	1940	03	1840	00	1720	97	0019	
2	09.27	70 61011024	01.47	ROUTE 961F JUNCTION	2280	**	2240	05	2580	99	2770	96	0018	
2	10.78	70A61011001	01.51	STEUBEN CO LN	1630	06	1370	03	1380	00	1510	98	0016	
Route NY70 County 101 STEUBEN Region 06														

New York State Department of Transportation

Traffic Volume Report

County Order	End Mile Point	Count LOC Reference Marker	Section Length	Section End Description	LATEST COUNT		-----PREVIOUS COUNTS-----						Count Station Number		
					EST AADT	YR	EST AADT	YR	EST AADT	YR	EST AADT	YR			
			Route NY70	County 101	STEUBEN	Region 06									
3	00.24	70A61011016	00.24	RT 36 ARKPORT END RT 70			1710	06	1800	03	1730	98	1570	95	0069
			Route NY71	County 021	COLUMBIA	Region 08									
1	00.00		00.00	RT 22 GREEN RIVER											
1	02.30	71 81011023	02.30	MASS STATE LINE END 71			1270	**	1250	05	1860	99	1260	95	0744
			Route NY72	County 089	ST LAWRENCE	Region 07									
1	00.00		00.00	RT 56											
1	06.96	72 75011000	06.96	CR 58 TO COLTON			1130	06	920	03	1180	00	1230	98	0330
1	08.59	72 75011070	01.63	CR 47			2440	**	2390	04	1670	01	2260	99	0464
1	15.36	72 75011086	06.77	RT 11B END RT 72			730	**	700	02	810	99	720	97	0331
			Route NY73	County 031	ESSEX	Region 01									
1	00.00		00.00	RT 9 JCT											
1	11.48	73 12011386	11.48	START 9N OLAP			1960	**	1940	05	1920	02	2400	98	0445
1	13.33	73 12011501	01.85	END 9N OLAP			4340	06	4460	04	5050	01	4880	98	0551
1	21.26	73 12011521	07.93	RT 913Q RD TO MT VAN HOVENBURG			2980	06	3060	04	3540	01	2350	97	0455
1	25.91	73 12011600	04.65	CR 35 OLD MILITARY RD			4400	**	4300	04	4550	01	4110	98	0014
1	27.60	73 12011647	01.69	RT 86 LK PLACID END RT 73			5830	**	5620	03	6280	00	4940	97	0502
			Route NY74	County 031	ESSEX	Region 01									
1	00.00		00.00	RT 87I ACCESS SB RAMPS											
1	00.17	74 12011206	00.17	RT 9 JCT			2920	**	2790	02	2840	99	2290	95	0022
1	12.15	74 12011204	11.98	CR 2			2250	**	2200	04	3380	01	2640	98	0011
1	17.46	74 12011084	05.31	RT 9N START 22 OLAP			2320	06	3070	03	3080	00	2530	97	0012
1	19.06	22 12091048	01.60	END RT 22 OLAP			3100	**	2950	02	2600	98	2870	94	0559
1	20.44	74 12011014	01.38	VT FERRY SLIP END 74			830	**	820	04	840	01	1220	98	0013
			Route NY75	County 029	ERIE	Region 05									
1	00.00		00.00	RT 39 COLLINS CTR											
1	06.62	75 53011000	06.62	RT 249 LANGFORD			800	06	1100	03	1140	02	890	99	0296
1	13.08	75 53011067	06.46	CR 473 HARDT RD			1240	06	1320	04	1490	01	1580	97	0297
1	14.35	75 53011131	01.27	START 62 OLAP HAMBURG			1800	06	1890	05	2000	03	1880	01	0298
1	16.29	75 53011144	01.94	RT 391 END 62 OLAP			13850	**	13800	05	14900	02	15560	99	0188
1	17.26	75 53011163	00.97	CR 134 LEGION DR			20030	**	19310	02	17020	99	15090	96	0299
1	18.22	75 53011173	00.96	ACC RT 90I NYS TWY			27350	**	26840	04	15750	01	15090	96	0442
1	18.97	75 53011183	00.75	RT 20 SOUTHWESTERN BLVD			26090	**	25850	05	24150	01	25130	99	0071
1	20.85	75 53011190	01.88	RT 5 ATHOL SPRING END 75			23140	**	22920	05	22190	02	19590	96	0300
			Route NY76	County 013	CHAUTAUQUA	Region 05									
1	00.00		00.00	RT 474 N CLYMER											
1	05.74	76 52011000	05.74	RT 86I S T E			1220	**	1210	04	880	01	760	97	0063
1	06.18	76 52011058	00.44	START 430 OLAP SHERMAN			2720	**	2690	04	2200	01	1820	97	0301
1	06.28	76 52011062	00.10	END 430 OLAP SHERMAN			3290	**	3270	05	2870	03	2680	99	0302

New York State Department of Transportation

Traffic Volume Report

County Order	End Mile Point	Count LOC Reference Marker	Section Length	Section End Description	LATEST COUNT		-----PREVIOUS COUNTS-----						Count Station Number	
					EST AADT	YR	EST AADT	YR	EST AADT	YR	EST AADT	YR		
Route NY76 County 013 CHAUTAUQUA Region 05														
1	08.53	76 52011063	02.25	CR 21 SHERMAN WEST RD	1270	**	1260	04	1060	01	1000	97	0035	
1	10.32	76 52011086	01.79	CR 6 SHELDON COR	930	**	920	04	730	01	580	97	0036	
1	15.84	76 52011104	05.52	CR 9 WATTLESBURG	520	**	510	05	570	02	440	99	0303	
1	18.31	76 52011160	02.47	RT 20 RIPLEY	1160	06	1360	02	1470	00	1340	98	0304	
1	19.35	76 52011184	01.04	RT 5 N OF RIPLEY END 76	430	06	530	03	580	00	470	97	0305	
Route NY77 County 121 WYOMING Region 04														
1	00.00		00.00	RTS 78 98										
1	08.32	77 46011000	08.32	RT 20A PERSONS CORNERS	1740	06	1760	00	1820	97	1690	94	0154	
1	13.10	77 46011081	04.78	RT 354	2640	**	2590	05	3320	02	2520	99	0155	
1	15.31	77 46011129	02.21	GENESEE CO LINE	4150	06	2980	03	3030	00	3440	97	0156	
Route NY77 County 037 GENESEE Region 04														
2	02.26	77 46011155	02.26	RT 20 DARIEN CTR	2350	**	2270	04	3000	01	3350	00	0157	
2	06.48	77 41021023	04.22	RT 33 CORFU	6080	06	6260	05	6310	04	6320	03	0158 CC	
2	08.75	77 41021065	02.27	RT 5	6320	06	6980	05	6970	02	7180	00	0159	
2	09.45	77 41021089	00.70	ACC RT 90I	8960	06	11370	03	8310	00	10400	99	0029	
2	13.99	77 41021096	04.54	BLOOMINGDALE RD	7270	06	6670	03	5890	00	5770	99	0160	
2	14.51	77 41021141	00.52	START 63 OLAP	8420	06	7200	03	8290	00	5040	97	0161	
2	16.00	77 41021146	01.49	END 63 OLAP CR 12	6830	06	6480	03	4530	97	3950	93	0134	
2	20.53	77 41021162	04.53	NIAGARA CO LINE	2890	06	2710	03	2580	97	1730	93	0162	
Route NY77 County 063 NIAGARA Region 05														
3	01.70	77 54031104	01.70	CR 905 GRISWOLD RD	2030	**	2020	05	2000	03	2230	02	0059	
3	04.90	77 54031086	03.20	CR 55 ROYALTON CTR RD	1970	**	1950	04	2150	01	1940	97	0306	
3	06.71	77 54031055	01.81	CR 10 GASPORT RD	2340	**	2310	04	2390	01	2810	98	0060	
3	10.44	77 54031037	03.73	RT 31 END 77 CHESTNU	2170	**	2160	05	2390	02	2540	99	0307	
Route I78 County 061 NEW YORK Region 11														
1	00.00		00.00	NJ HOLLAND TUNNEL										
1	00.50		00.50	ACC RT 478I END 78I	95150	06	93300	05	93300	04	89800	03	0015	
Route NY78 County 121 WYOMING Region 04														
1	00.00		00.00	RT 19 N OF GAINESVILLE										
1	03.45	78 46011003	03.45	CR 10 HERMITAGE	1710	**	1660	04	1540	01	1580	98	0163	
1	06.67	78 46011036	03.22	RT 362 W OF SMITHS CORNERS	2100	06	1500	05	1740	02	1430	99	0164	
1	12.58	78 46011069	05.91	START RT 98 OLAP WEST OF JAVA	1700	06	1230	00	1110	97	960	94	0165	
1	15.13	78 46011126	02.55	END RT 98 OLAP JAVA CENTER	2210	06	1820	03	2880	02	2150	99	0166	
1	18.04	78 46011152	02.91	CR 15 JAVA VILLAGE	1720	**	1660	04	2120	01	1580	98	0167	
1	21.93	78 46011181	03.89	ERIE CO LINE	4930	06	4750	02	4650	00	3630	97	0294	
Route NY78 County 029 ERIE Region 05														
2	05.84	78 46011219	05.84	START 20A OLAP	5290	**	5220	04	5460	01	5000	97	0308	
2	08.08	78 53021059	02.24	ACC RT 400 AURORA EXPWY	9650	**	9570	04	10830	03	9540	01	0309	

New York State Department of Transportation

Traffic Volume Report

County Order	End Mile Point	Count LOC Reference Marker	Section Length	Section End Description	LATEST COUNT		-----PREVIOUS COUNTS-----						Count Station Number
					EST AADT	YR	EST AADT	YR	EST AADT	YR	EST AADT	YR	
Route NY78 County 029 ERIE Region 05													
2	08.83	20A53011117	00.75	START 16 OLAP	8470	06	9880	03	8840	02	9100	00	0147
2	09.89	20A53011110	01.06	END 20A OLAP EAST AURORA	15290	06	17610	03	16810	01	16100	98	0203
2	12.94	16 53021192	03.05	JAMISON RD	6410	06	6990	03	6570	02	6430	00	0202
2	15.43	16 53021222	02.49	START 20 OLAP END 16 OLAP	8370	**	8340	05	10180	02	7520	99	0048
2	15.93	16 53021248	00.50	RT 400 AURORA EXPWY	25070	**	24610	04	19070	01	21790	99	0115
2	16.32	20 53021290	00.39	CR 330 BULLIS RD	32900	06	29920	03	27320	99	23310	97	0098
2	17.72	20 53021293	01.40	RT 354 CLINTON ST	25610	06	21820	03	23310	97	19430	92	0446
2	18.63	20 53021307	00.91	CR 21 LOSSON RD / CR	26630	06	26270	03	25180	00	23940	99	0197
2	20.62	20 53021316	01.99	RT 130 END 20 OLAP	29380	06	30700	03	25250	00	20550	96	0374
2	21.31	20 53021336	00.69	JCT RT 952Q WALDEN AVE	35030	**	34380	04	31540	00	23380	97	0270
2	23.11	78 53021213	01.80	RT 33 GENESEE ST	31190	**	30900	05	31300	02	27320	98	0122
2	23.74	78 53021231	00.63	ACC RT 901 NYS THRUWAY	32150	**	31850	05	37110	01	28570	98	0311
2	24.39	78 53021238	00.65	CR 290 WEHRLE DR TOWN LANCASTER & TOWN CLARENCE	41740	**	41350	05	46070	02	40390	00	0271
2	25.01	78 53021244	00.62	RT 5 MAIN ST	34850	06	34010	97	29750	93			0082
2	25.99	78 53021250	00.98	RT 324 SHERIDAN DR	39310	06	40050	05	39280	04	41380	03	0312 CC
2	26.67	78 53021261	00.68	CR 192 MAPLE RD	32680	**	32370	05	38900	02	29920	99	0171
2	27.41	78 53021268	00.74	CR 277 KLEIN/ROLL RDS	30300	**	29740	04	27660	00			0448
2	29.72	78 53021275	02.31	CR 299 NORTH FRENCH RD	27530	06	26080	03	26320	02	20800	97	0172
2	31.42	78 53021298	01.70	CR 247 WOLCOTT RD	16280	**	16130	05	16170	03	15250	02	0263
2	33.06	78 53021315	01.64	RT 263 MILLERSPORT HWY	13810	06	15140	03	32860	01	12430	00	0458
2	33.34	78 53021331	00.28	NIAGARA CO LINE	38520	**	37810	04	32860	01	29180	98	0314
Route NY78 County 063 NIAGARA Region 05													
3	03.18	78 53021334	03.18	RT 93 DYSINGER RD	32590	**	31990	04	26930	00	21410	97	0042
3	04.46	78 54031031	01.28	LOCKPORT S CITY LN	27920	**	27660	05	28190	02	27480	99	0270
3	04.73	78 54031044	00.27	SUMMIT ST & LINCOLN AVE	30430	**	30140	05	31080	03	30010	02	0315
3	05.66	78 54032002	00.93	RT 31 WEST AVE	15190	**	15050	05	17870	02	16360	98	0316
3	05.91	78 54032011	00.25	NIAGARA ST	10240	**	10150	05	10000	02	11700	96	0321
3	06.20	78 54032014	00.29	GRAND AND N TRANSIT ST	4740	**	4610	03	4590	00	3980	97	0322
3	06.44	78 54032016	00.24	GOODING ST	3900	**	3860	05	3610	02	3850	00	0323
3	06.65	78 54032019	00.21	MILL ST	6910	06	6890	03	8230	00	6870	97	0324
3	07.42	78 54032021	00.77	LAKE ST	5470	**	5420	05	4810	02	4470	99	0325
3	07.73	78 54032028	00.31	LOCKPORT N CITY LINE	8820	06	10460	03	12200	01	10700	98	0317
3	09.80	78 54032031	02.07	START 104 OLAP WRIGHTS COR	9980	**	9800	04	10460	01	10120	98	0268
3	10.11	78 54033021	00.31	END 104 OLAP	12990	**	12750	05	13550	02	12170	99	0318
3	14.59	78 54033025	04.48	CR 91 NEWFANE	7110	**	7060	04	6490	01	6800	97	0319
3	16.34	78 54033069	01.75	CR 52 DRAKE RD	4780	**	4760	05	7220	01	7010	98	0022
3	18.22	78 54033087	01.88	RT 18 OLCOTT END RT 78	2460	**	2440	04	1990	03	2580	01	0320
Route NY79 County 007 BROOME Region 09													

New York State Department of Transportation

Traffic Volume Report

County Order	End Mile Point	Count LOC Reference Marker	Section Length	Section End Description	LATEST COUNT		-----PREVIOUS COUNTS-----						Count Station Number	
					EST AADT	YR	EST AADT	YR	EST AADT	YR	EST AADT	YR		
Route NY79 County 007 BROOME Region 09														
1	00.00		00.00	PA STATE LINE										
1	02.46	79 91011000	02.46	CR 16 EDISON RD	440	06	500	04	680	01	580	98	0085	
1	06.15	79 91011025	03.69	RT 17 WINDSOR OVER	830	**	830	05	970	99	640	96	0080	
1	06.40	79 91011062	00.25	CHAPEL ST WINDSOR	3080	**	3070	05	4100	01	3840	98	0088	
1	09.96	79 91011065	03.56	CR 64	1860	06	1950	03	1670	00	1890	97	0260	
1	16.60	79 91011101	06.64	CR 52	750	06	920	03	1170	00	1190	97	0071	
1	17.69	79 91011166	01.09	ACC RT 88I	3080	**	3040	04	3550	01	3510	98	0112	
1	17.70		00.01	START 7 OLAP HARPURSVLE	2860	**	2840	05	2750	02	2540	99	0090	
1	18.95	79 91011177	01.25	END RT 7 OLAP	2100	**	2080	04	2270	01	2240	98	0010	
1	24.20	7 91013156	05.25	CR 221 N COLESVILLE	510	**	490	01	500	98	450	95	0061	
1	26.82	79 91011242	02.62	CHENANGO CO LINE	660	**	660	04	720	01	650	00	0072	
Route NY79 County 017 CHENANGO Region 09														
2	00.57	79 91011267	00.57	BROOME CO LN 2ND TIME	790	**	760	00	790	97	840	94	0166	
Route NY79 County 007 BROOME Region 09														
3	01.12	79 92021005	01.12	RT 369 N FENTON	1470	06	1900	03	1750	00	1670	95	0107	
3	03.74	79 91031010	02.62	START 12 OLAP	1150	**	1140	04	1530	01	1680	98	0018	
3	03.97	79 91031037	00.23	END 12 OLAP	10050	**	9880	05	8640	02	9250	99	0017	
3	08.20	79 91031040	04.23	CR 133 SOUTH ST	1260	**	1240	04	1330	01	1150	95	0262	
3	13.00	79 91031082	04.80	RT 206 START 26 OLAP	1050	06	1220	03	1150	00	1390	98	0096	
3	13.08	79 91031130	00.08	END 26 START 11 OLAPS	7680	**	7400	04	8980	01	7940	98	0016	
3	14.01	26 91011282	00.93	ACC RT 811 NB	12450	**	12210	05	11700	02	11940	99	0264	
3	15.29	11 91013172	01.28	END RT 11 OLAP	11950	06	8610	03	5570	00	5050	97	0014	
3	18.83	79 91031154	03.54	CR 21	5000	**	4910	05	4510	02	4550	99	0265	
3	21.53	79 91031189	02.70	TIOGA CO LINE	3760	06	3720	03	2810	00	3590	99	0099	
Route NY79 County 107 TIOGA Region 06														
4	05.12	79 91031215	05.12	RT 38 RICHFORD	3850	**	3780	05	2850	99	2870	97	0127	
4	09.90	79 65041052	04.78	TOMPKINS CO LINE	5250	**	5060	04	3580	00	3280	97	0006	
Route NY79 County 109 TOMPKINS Region 03														
5	04.00	79 65041100	04.00	CR 162 SLATERVILLE	4380	06	3770	05	4580	02	3920	99	0441	
5	07.84	79 36051040	03.84	CR 115	4850	**	4610	96					0442	
5	10.25	79 36051078	02.41	CR 174	9190	**	9090	05	10060	02	8830	99	0443	
5	11.15	79 36051103	00.90	ITHACA S CITY LN	7010	**	6720	02	6820	99	4970	96	0444	
5	11.85	79 36051112	00.70	RT 366	7010	**	6860	04	6190	01	6630	98	0440	
5	12.29	79 36052008	00.44	SPLIT SENECA-GREEN STS	19280	**	19070	05	20430	00			0021	
5	13.08	79 36052012	00.79	RTS 13 34 & 96 NB	15780	**	14980	01	12600	98	12390	97	0472	
5	13.18	79 36052019	00.10	RTS 13 34 & 96 SB	11100	**	10870	04	9670	01			0046	
5	13.36	79 36052021	00.18	ACC RTS 89 & 96	10070	06	12700	03					0050	
5	13.44		00.08	RT 13A	18810	06	15910	02					0474	

New York State Department of Transportation

Traffic Volume Report

County Order	End Mile Point	Count LOC Reference Marker	Section Length	Section End Description	LATEST COUNT		-----PREVIOUS COUNTS-----						Count Station Number	
					EST AADT	YR	EST AADT	YR	EST AADT	YR	EST AADT	YR		
Route NY79 County 109 TOMPKINS Region 03														
5	14.73	79 36052023	01.29	ITHACA W CITY LINE	7460	**	7300	04	6360	01	5750	98	0469	
5	20.14	79 36052036	05.41	RT 327	4520	06	4430	02	4190	00	3730	97	0478	
5	23.19	79 36053055	03.05	SCHUYLER CO LINE	2920	**	2890	04	2940	01	2360	96	0330	
Route NY79 County 097 SCHUYLER Region 06														
6	01.08	79 36053085	01.08	START 228 OLAP	2750	**	2700	05	2520	02	3010	99	0297	
6	01.17	79 63061011	00.09	END 228 OLAP	2560	06	2860	05	2710	02	2810	99	0005	
6	05.12	79 63061012	03.95	RT 227	2030	**	1960	04	1740	01	1610	98	0325	
6	09.55	79 63061052	04.43	CR 5 BURDETT	2820	06	3000	03	2630	97	2480	94	0324	
6	11.32	79 63061096	01.77	RT 414 END 79	3710	**	3570	04	3200	01	3140	98	0323	
Route NY80 County 067 ONONDAGA Region 03														
1	00.00		00.00	RT 175 SYRACUSE										
1	01.21	80 33011000	01.21	RT 173 SYRACUSE	7850	**	7770	05	7410	99	5400	96	0240	
1	01.51	80 33011013	00.30	CHAFFEE ST	6630	06	7560	03	7190	00	5480	97	0037	
1	02.55	80 33011016	01.04	SYRACUSE S CITY LN	5750	**	5620	04	5930	01	5660	98	0040	
1	06.65	80 33011026	04.10	HITCHINS RD	2750	06	1830	02	1530	99	1710	96	0009	
1	07.96	80 33012041	01.31	CEDARVALE RD	1950	**	1890	03	1510	00	1820	97	0165	
1	09.67	80 33012055	01.71	RT 20	1420	**	1390	04	1210	01	1180	98	0113	
1	14.09	80 33012072	04.42	OAK HILL RD	1570	06	1690	03	1550	00	1460	97	0380	
1	20.16	80 33012116	06.07	RT 11A ACC RT 81I	1670	**	1640	04	1730	01	1500	98	0111	
1	20.18	11 33031020	00.02	RT 281 START RT 11 OLAP	7670	**	7510	04	7310	01	6030	98	0119	
1	20.83	11 33031019	00.65	END RT 11 OLAP	6580	**	6440	04	6040	01	5450	98	0121	
1	23.13	80 33012184	02.30	APULIA RD	3720	**	3650	04	3500	01	3040	98	0125	
1	24.36	80 33012207	01.23	START RT 91 OLAP APULIA	3040	**	3010	05	2880	04	2970	01	0002	
1	27.67	80 33012219	03.31	END RT 91 OLAP	2180	**	2140	04	1900	01	2000	98	0128	
1	29.26	80 33012253	01.59	POMPEY CENTER RD	2060	**	1840	95	2000	92			0129	
1	29.89	80 33012268	00.63	VICENT CORNER RD	2180	**	2130	04	1780	01	1860	97	0130	
1	31.44	80 33012275	01.55	ORAN-DELPHI RD	1940	**	1880	03	1620	00	1690	97	0094	
1	32.38	80 33012290	00.94	MADISON CO LN	1000	**	970	03	800	00	810	97	0131	
Route NY80 County 053 MADISON Region 02														
2	01.91	80 24021000	01.91	START 13 OLAP	1130	**	1120	05	1210	02	1080	99	0212	
2	05.35	80 24021019	03.44	END 13 OLAP SHEDS	1720	06	1770	03	1890	00	1660	97	0213	
2	11.47	13 24051057	06.12	START 26 OLAP GEORGETOWN	1150	**	1130	05	1080	02	1260	98	0166	
2	14.15	80 24021116	02.68	CHENANGO CO LINE	1440	06	1430	03	1570	00	1580	99	0209	
Route NY80 County 017 CHENANGO Region 09														
3	00.90	26 24041000	00.90	END RT 26 OLAP	1470	**	1450	04	1360	01	1170	98	0156	
3	09.98	26 92031142	09.08	CR 20 SMYRNA	810	**	810	05	650	02	740	99	0157	
3	13.58	80 92031099	03.60	CR 23	1630	**	1620	05	1680	99	1670	96	0017	
3	14.19	80 92031135	00.61	RT 12 SHERBURNE	2970	06	2880	03	3090	00	3540	97	0267	

New York State Department of Transportation

Traffic Volume Report

County Order	End Mile Point	Count LOC Reference Marker	Section Length	Section End Description	LATEST COUNT		-----PREVIOUS COUNTS-----						Count Station Number	
					EST AADT	YR	EST AADT	YR	EST AADT	YR	EST AADT	YR		
Route NY80 County 017 CHENANGO Region 09														
3	20.89	80 92031141	06.70	CR 25 COLUMBUS	1660	**	1650	05	1670	02	1640	99	0268	
3	25.08	80 92031208	04.19	START 8 OLAP FIVE COR	880	**	870	04	810	01	830	98	0162	
3	26.35	80 92031249	01.27	END 8 OLAP	4150	**	4080	05	4200	02	3760	99	0031	
3	26.65	80 92031262	00.30	OTSEGO CO LINE	2880	**	2790	00	2010	98	2830	97	0037	
Route NY80 County 077 OTSEGO Region 09														
4	03.80	80 92031265	03.80	CR 17	1730	**	1710	04	1970	01	2010	98	0168	
4	07.77	80 94041038	03.97	CR 20 EDMESTON	1300	06	1390	03	1190	00	1430	97	0029	
4	10.74	80 94041078	02.97	START 51 OLAP	2270	**	2250	04	3320	01	2210	98	0269	
4	11.80	80 94041107	01.06	END 51 OLAP	1920	06	2020	03	1700	00	2010	97	0247	
4	18.50	80 94041119	06.70	START 205 OLAP	1630	06	1880	02	1530	98	1290	95	0171	
4	20.42	80 94041186	01.92	START 28 END 205 OLAPS	2290	**	2250	05	1960	02	2100	99	0272	
4	22.50	28 94033257	02.08	CR 26 FLY CREEK	5170	**	5070	05	4650	00	5910	97	0233	
4	25.69	28 94033237	03.19	END RT 28 OLAP	4710	**	4540	04	5610	03	4520	01	0271	
4	26.10	80 94041257	00.41	LAKE ST	6610	06	6470	03	3230	00	4270	97	0038	
4	28.15	80 94041262	02.05	CR 28 1ST TIME	4330	**	4250	05	3890	02	5000	99	0273	
4	33.88	80 94041283	05.73	CR 27 ON LEFT	2600	**	2510	04	1340	01	2900	98	0274	
4	36.77	80 94041340	02.89	RT 20 W OF SPRINGFIELD	1670	**	1640	05	1610	02	2520	99	0035	
4	40.62	80 94041369	03.85	HERKIMER CO LN	1100	**	1100	05	1060	02	1160	99	0275	
Route NY80 County 043 HERKIMER Region 02														
5	04.41	80 94041406	04.41	RT 168 W OF STARKVILLE	910	**	870	01	810	98	720	95	0101	
5	05.84	80 23051044	01.43	MONTGOMERY CO LINE	800	**	790	05	770	04	840	01	0100	
Route NY80 County 057 MONTGOMERY Region 02														
6	06.22	80 23051058	06.22	FT PLAIN S LN	1050	**	1040	05	970	03	930	99	0031	
6	06.93	80 25061063	00.71	START 163 OLAP	2840	06	2430	03	2870	99	2250	96	0241	
6	07.08	80 25061070	00.15	END 163 OLAP START 5S OLAP	6610	06	7200	03	6630	00	6680	99	0032	
6	07.10		00.02	END 5S OLAP	6000	06	6060	03	6910	00	6730	97	0158	
6	07.24	80 25061072	00.14	WILLET ST	5650	06	5760	03	4640	99	4270	96	0160	
6	07.68	80 25061073	00.44	RT 5 END RT 80	7300	**	7160	04	6010	01	6730	99	0157	
Route I81 County 007 BROOME Region 09														
1	00.00		00.00	PA STATE LINE										
1	03.98	81I91011000	03.98	EXIT 1 KIRKWOOD INTER UNSER	27230	**	25610	04	35850	01	22040	95	0366	
1	08.65	81I91011041	04.67	START RT 17 OLAP EB	39920	**	37540	04	30450	01	27760	00	0362	
1	08.90	81I91011088	00.25	EXIST 3E COLESVILLE RD UNDER W/CONN	42950	**	40390	04	24050	01	33010	98	0124	
1	12.19	81I91011090	03.29	EXIT 3 BROAD AVE UNDER W/CONN	65030	**	59380	03	56590	02	47690	01	0367	
1	12.58	81I91012020	00.39	EXIT 4 ACC RT 7	54730	**	44790	99	36270	96			0368	
1	13.06	81I91012024	00.48	END 17 OLAP	81720	**	76840	04	56940	96			0369	
1	13.54	81I91012029	00.48	RT 11 EXIT 5	72260	**	67960	04	56070	99	47370	96	0022	
1	14.77	81I91013005	01.23	88I CONNECTOR BRIDGE	52540	**	47980	03	55610	02	52290	00	0127	

New York State Department of Transportation

Traffic Volume Report

County Order	End Mile Point	Count LOC Reference Marker	Section Length	Section End Description	LATEST COUNT		-----PREVIOUS COUNTS-----						Count Station Number	
					EST AADT	YR	EST AADT	YR	EST AADT	YR	EST AADT	YR		
Route I81 County 007 BROOME Region 09														
1	15.66	81I91013017	00.89	RT 11 EXIT 6S	38010	**	34710	03	34340	99	34640	98	0030	
1	16.42	81I91013026	00.76	RT 11 EXIT 6N	22680	**	21980	05	20490	99	18430	96	0021	
1	21.62	81I91013033	05.20	RT 11 EXIT 7	25150	06	26540	04	23160	01	20850	00	0031	
1	28.99	81I91013086	07.37	RT 26 EXIT 8S	26890	06	25380	05	23990	04	22510	03	0108 CC	
1	30.33	81I91013159	01.34	RTS 11 & 79 EXIT 8N	18850	06	16350	05	19080	02	16090	99	0034	
1	35.78	81I91013172	05.45	CORTLAND CO LINE	14850	**	14370	05	18880	04	22330	01	0020	
Route I81 County 023 CORTLAND Region 03														
2	02.48	81I32021001	02.48	JCT RT 221	14770	**	14370	05	18880	04	21940	01	0027	
2	14.23	81I32021026	11.75	JCT RTS 11 & 41	19900	06	17300	04	25600	02	19830	97	0001	
2	16.56	81I32021144	02.33	JCT RT 13 CLINTON AVE	22330	**	21910	05	18490	01	21060	97	0005	
2	18.29	81I32022006	01.73	ACC RT 11	23910	**	23470	05	27800	01			0029	
2	27.08	81I32023010	08.79	JCT RT 281	25730	**	25020	05	23730	02	22060	99	0009	
2	29.35	81I32023098	02.27	ONONDAGA CO LINE	27060	06	26180	05	28240	04	27230	03	0012	
Route I81 County 067 ONONDAGA Region 03														
3	01.45	81I33031001	01.45	JCT RT 80	27060	06	27170	05	28240	04	27230	03	0016 CC	
3	08.06	81I33031016	06.61	JCT RT 20	32790	**	29460	02	24180	99	21670	93	0585	
3	12.97	81I33031082	04.91	JCT RT 11	31200	**	30060	04	35810	01			0548	
3	16.33	81I33031132	03.36	ACC 481I	37740	**	35090	02	31280	99			0054	
3	17.07	81I33032014	00.74	JCT BRIGHTON AVE	42650	**	38960	01	39430	98	34680	94	0007	
3	17.29	81I33032021	00.22	JCT COLVIN ST	50160	**	46630	02	46220	99	41720	95	0010	
3	18.64	81I33032024	01.35	ACC E ADAMS ST	78100	**	75250	04	70180	99	62740	98	0011	
3	19.65	81I33032038	01.01	ACC RT 690I	87090	**	79560	01	75240	98	63600	95	0015	
3	21.10	81I33032048	01.45	JCT RT 298 BEAR ST	97660	**	89210	01	94990	97	94850	95	0586	
3	21.55	81I33032162	00.45	ACC RT 370	89880	06	90160	02	102010	99	91390	97	0041	
3	21.85	81I33032166	00.30	SYRACUSE N CITY LN	48860	06	54870	01	53230	00	50370	99	0017	
3	23.53	81I33032169	01.68	JCT RT 90I	86980	**	83800	04	72920	01	72370	97	0035	
3	24.74	81I33033017	01.21	JCT RT 11	89330	**	87670	05	88740	03	74080	02	0550	
3	25.54	81I33033030	00.80	AIRPORT RD JCT	63740	**	62550	05	53150	01	51290	95	0551	
3	26.38	81I33033038	00.84	TAFT RD JCT	58150	06	54880	03	55540	00	46150	97	0133	
3	27.50	81I33033047	01.12	JCT RT 481	67460	**	64990	04	54310	00	58010	97	0134	
3	29.94	81I33033057	02.44	JCT RT 31	50400	06	57420	03	45740	01	43940	97	0552	
3	33.90	81I33033081	03.96	BARTELL RD JCT	45850	**	45000	05	43240	02	39070	97	0553	
3	34.09	81I34041000	00.19	OSWEGO CO LINE	34580	06	34070	05	35060	03	34500	02	0055	
Route I81 County 075 OSWEGO Region 03														
4	03.61	81I34041001	03.61	JCT RT 49	34580	06	34070	05	35060	03	34500	02	0315	
4	11.89	81I34041035	08.28	RT 69 JCT	23560	06	23000	05	22700	04	22340	03	0316 CC	
4	15.65	81I34041116	03.76	JCT RT 104	19550	**	19010	05	24030	01	18130	98	0555	
4	19.03	81I34041155	03.38	JCT CR 28 TINKER TAVERN RD	21010	**	19370	03	19430	00	14990	97	0556	
4	22.43	81I34041190	03.40	JCT RT 13	22770	**	19950	01	17060	97	12910	92	0557	

New York State Department of Transportation

Traffic Volume Report

County Order	End Mile Point	Count LOC Reference Marker	Section Length	Section End Description	LATEST COUNT		-----PREVIOUS COUNTS-----						Count Station Number	
					EST AADT	YR	EST AADT	YR	EST AADT	YR	EST AADT	YR		
Route I81 County 075 OSWEGO Region 03														
4	23.22	81134041225	00.79	JCT CR 2 RICHLAND RD	20400	**	19310	04	9370	01	14140	97	0558	
4	28.85	81134041233	05.63	JCT LAKE ST CR 15 LACONA	20460	**	17920	01	16320	98	16160	97	0580	
4	29.03	81134041291	00.18	ACC SALISBURY RD CR 22A	20210	**	18630	03	15580	02	16720	00	0560	
4	30.86	81134041292	01.83	JEFFERSON CO LINE	13320	**	12960	05	15770	03	10660	01	0579	
Route I81 County 045 JEFFERSON Region 07														
5	00.74	81173051001	00.74	EXIT 38 ACC RT 11	13190	**	12960	05	15770	03	17450	01	0468	
5	02.75	81173051009	02.01	EXIT 39 ACC MANNVILLE RD	16450	06	17120	03	15330	98	13690	97	0469	
5	04.60	81173051029	01.85	EXIT 40 ACC RT 193	17600	06	15660	04	14920	01	16180	99	0167	
5	10.17	81173051047	05.57	EXIT 41 ACC RT 178	18890	06	14600	02	14260	97	14200	93	0470	
5	14.28	81173051103	04.11	EXIT 42 ACC RT 177	19480	**	19130	05	17150	04	12410	00	0471	
5	15.83	81173051144	01.55	EXIT 43 ACC KELLOGG HILL RD	19210	**	18530	04	22150	01	17270	99	0472	
5	18.21	81173051160	02.38	EXIT 44 ACC RT 232	20570	06	19160	05	19460	04	18740	02	0029	
5	22.52	81173051183	04.31	EXIT 45 ACC RT 3	19540	06	16470	03	14700	97	14550	94	0169	
5	23.47	81173051226	00.95	EXIT 46 ACC RT 12F	21200	**	20320	04	21340	99	17880	98	0215	
5	24.97	81173051236	01.50	EXIT 47 ACC RT 12	24560	**	24030	05	22730	04	20550	97	0216	
5	27.59	81173051251	02.62	EXIT 48 ACC RT 342	19270	**	18860	05	19850	04	20880	01	0476	
5	39.12	81173051277	11.53	EXIT 49 ACC RT 411	9230	06	9470	05	9130	04	9350	03	0222 CC	
5	48.06	81173051392	08.94	EXIT 50 ACC RT 12	7540	06	6400	04	7110	00	5430	97	0223	
5	49.72	81173051482	01.66	EXIT 51 ACC CR 100	6090	**	5870	04	5590	03	8820	02	0221	
5	52.95	81173051499	03.23	EXIT 52 ACC CR 191	4670	06	4710	05	3500	03	4110	02	0041 CC	
5	53.44	81173051530	00.49	US-CANADIAN LINE	5670	06	5700	05	5750	04	5700	03	0036	
Route NY81 County 001 ALBANY Region 01														
1	00.00		00.00	RTS 81 & 145 JCT										
1	01.67	81 11011000	01.67	GREENE CO LINE	810	**	790	04	740	01	620	98	0112	
Route NY81 County 039 GREENE Region 01														
2	03.38	81 11011017	03.38	CR 67	2050	06	1820	95	1640	92			0026	
2	06.17	81 13021034	02.79	CR 50	2020	06	2140	04	2200	01	1950	98	0050	
2	08.64	81 13021062	02.47	RT 32 GREENVILLE	3950	06	3990	04	4290	01	3780	98	0029	
2	16.92	81 13021087	08.28	MEDWAY RD EARLTON	2340	**	2260	03	1770	00	1960	97	0404	
2	19.85	81 13021169	02.93	CR 26	4030	06	4090	03	3180	00	3810	97	0039	
2	20.82	81 13021198	00.97	RTS 9W AND 385 JCT-END RT 81	5600	**	5340	04	4990	01	5090	00	0032	
Route NY82 County 027 DUTCHESS Region 08														
1	00.00		00.00	RT 52 BRINKERHOFF										
1	01.75	82 82011000	01.75	CR 94 ALL ANGELS RD	14120	**	13730	04	12030	01	11180	98	0337	
1	02.60	82 82011018	00.85	CR 28 OLD HOPEWELL RD	11140	**	10830	04	9660	02	9070	01	0034	
1	03.54	82 82011026	00.94	CR 31 PALEN RD	23380	**	23050	05	21780	02	19370	99	0049	
1	04.24	82 82011036	00.70	START 376 OLAP	20030	**	19470	04	17410	02	16940	01	0338	
1	04.30		00.06	END 376 OLAP HOPEWELL	25060	**	24360	04	19580	01	19090	98	0025	

New York State Department of Transportation

Traffic Volume Report

County Order	End Mile Point	Count LOC Reference Marker	Section Length	Section End Description	LATEST COUNT		-----PREVIOUS COUNTS-----						Count Station Number	
					EST AADT	YR	EST AADT	YR	EST AADT	YR	EST AADT	YR		
Route NY82 County 027 DUTCHESS Region 08														
1	04.76	82 82011043	00.46	CR 9 BEEKMAN RD	19010	**	18740	05	16390	02	14450	99	0339	
1	07.83	82 82011048	03.07	ACC TACONIC STATE PKWY	10350	**	10060	04	9570	01	8150	98	0340	
1	11.35	82 82011079	03.52	RT 55 BILLINGS	7840	**	7550	04	6640	01	7960	98	0084	
1	12.45	82 82011114	01.10	CR 89 WATERBURY RD	7170	06	7750	05	7380	02	6000	99	0342	
1	17.15	82 82011125	04.70	CR 90 CAMBY RD	4690	06	4230	00	4310	96	3890	92	0088	
1	20.24	82 82011173	03.09	NY 343	4550	06	4290	00	4570	97	3820	94	0343	
1	22.13	82 82011203	01.89	START US44 OVL P	7660	**	7550	05	6800	02	6380	99	0283	
1	23.17	44 82022115	01.04	END US44 OVL P	10220	06	11170	03	10300	00	9680	97	0282	
1	24.48	82 82011233	01.31	CR 13 CLINTON CORS RD	5330	**	5210	04	5250	01	4620	98	0352	
1	30.50	82 82011246	06.02	CR 65 HUNNS LAKE RD	3480	**	3440	05	3250	02	3870	99	0354	
1	38.32	82 82011307	07.82	CR 83	2800	06	2570	03	2020	00	2190	97	0141	
1	38.91	82 82011385	00.59	START 199 OLAP	5710	06	5450	03	4730	00	3940	97	0346	
1	40.34	82 82011391	01.43	END 199 OLAP	1420	**	1400	05	2460	99	2530	96	0014	
1	41.81	82 82011405	01.47	COLUMBIA CO LN	960	06	1040	03	900	00	730	97	0026	
Route NY82 County 021 COLUMBIA Region 08														
2	02.75	82 82011420	02.75	CR 17 ANCRAM RD	770	**	760	05	830	99	730	94	0348	
2	06.49	82 81021028	03.74	CR 55 & 76	1520	**	1310	93					0002	
2	13.26	82 81021065	06.77	JCT RT 987G TACONIC PKWY	1460	**	1440	05	1310	01	1620	98	0349	
2	16.69	82 81021133	03.43	OLD RT 82 TEN BROECK RD	3550	**	3490	05	3470	01	3670	98	0020	
2	18.10	82 81021168	01.41	JCT RTS 9 9H & 23 END 82	4160	**	4090	05	4130	02	3340	99	0350	
Route NY83 County 013 CHAUTAUQUA Region 05														
1	00.00		00.00	RT 62 CONEWANGO VALLEY										
1	04.30	83 52011000	04.30	CR 70 SOUTHSIDE AVE EAST	1650	06	1930	03	1520	00	1580	97	0228	
1	09.62	83 52011044	05.32	RT 322 BALCOM	2120	06	2220	03	2070	01	2100	98	0229	
1	11.95	83 52011097	02.33	CR 312 HAMLET RD	1530	**	1520	05	1810	02	1630	99	0322	
1	16.39	83 52011121	04.44	CR 307 CHICKEN TAVERN	1320	**	1320	05	1710	02	1520	99	0324	
1	21.82	83 52011166	05.43	RT 60 LAONA END 83	1500	**	1480	04	1440	01	1360	98	0231	
Route I84 County 071 ORANGE Region 08														
1	00.00		00.00	PENN STATE LINE										
1	00.69	84I83011000	00.69	ACC RT 6 CR 15	29070	06	27290	05	26620	04	25820	03	0038 CC	
1	04.81	84I83011008	04.12	ACC CR 35 MOUNTAIN RD	42920	**	37970	02	25660	99	22180	93	0056	
1	15.44	84I83011049	10.63	ACC RT 17M WEST	40930	**	36210	02	24510	99	21870	95	0059	
1	19.11	84I83011155	03.67	ACC RT 17	46710	**	42180	02	31830	99	28450	98	0060	
1	28.50	84I83011191	09.39	ACC RTE 208	44770	**	40430	02	29430	99	33300	98	0061	
1	34.14	84I83011285	05.64	ACC RT 17K	58760	**	53070	02	39450	99	37110	98	0062	
1	36.58	84I83011341	02.44	ACC RT 300 CONN 871	63360	**	57210	02	41550	99	41330	98	0063	
1	37.56	84I83011365	00.98	START 52 OLAP	64860	**	54600	99	57330	98	47650	95	0044	
1	39.15	84I83011375	01.59	ACC RTS 32 9W	82040	**	74090	02	53120	98	46000	95	0001	
1	40.34	84I83013008	01.19	DUTCHESS CO LINE	69020	06	69000	05	70600	04	69400	03	0043	

New York State Department of Transportation

Traffic Volume Report

County Order	End Mile Point	Count LOC Reference Marker	Section Length	Section End Description	LATEST COUNT		-----PREVIOUS COUNTS-----						Count Station Number
					EST AADT	YR	EST AADT	YR	EST AADT	YR	EST AADT	YR	
Route I84 County 027 DUTCHESS Region 08													
2	01.41	84183013019	01.41	ACC RT 9D	69020	06	69000	05	70600	04	69400	03	0818
2	04.56	84182021013	03.15	END 52 OLAP	67160	**	59220	01	38410	93			0819
2	06.04	84182021046	01.48	ACC RT 9	60220	**	50700	99	40690	95	46660	92	0820
2	10.38	84182021060	04.34	ACC LIME KILN RD	58310	**	49090	99	33260	94			0031
2	12.60	84182021103	02.22	ACC TACONIC STATE PKWY	51460	06	52160	05	51700	04	50860	03	0821 CC
2	18.44	84182021125	05.84	PUTNAM CO LN	57070	**	50320	01	44010	98	31080	93	0040
Route I84 County 079 PUTNAM Region 08													
3	00.35	84182021183	00.35	INT 17 ACC RT 52-LUDINGTONVILLE RD	63490	**	55970	01	44010	98	31080	93	0027
3	03.37	84184031004	03.02	ACC RT 311	69360	**	61150	01	45320	98	34340	93	0025
3	06.94	84184031034	03.57	ACC RT 312	57470	**	45310	96	34810	93			0023
3	09.79	84184031070	02.85	ACC RTS 6 22 202 684I	70180	**	61870	01	46570	98	44400	95	0017
3	10.78	84184031098	00.99	ACC RT 121 WESTBOUND ONLY	72910	**	57480	96	56910	92			0011
3	13.01	84184031108	02.23	CONNECTICUT STATE LINE	70710	06	73960	05	76270	04	75770	03	0008 CC
Route NY85 County 001 ALBANY Region 01													
1	00.00		00.00	RENSELAERVILLE CR 353 JCT									
1	06.51	85 11011000	06.51	RT 143 FORDS CORNERS	1710	**	1670	04	1630	01	1500	98	0477
1	10.18	85 11011065	03.67	START RT 443 OLAP	2120	06	2090	04	2130	01	1900	98	0002
1	12.20	85 11011103	02.02	END RT 443 OLAP	5050	**	4990	05	4490	02	3750	99	0406
1	14.43	85 11011122	02.23	ROUTE 913C JUNCTION	2860	06	3640	05	2910	02	2530	99	0050
1	15.33	85 11011145	00.90	RT 85A NEW SALEM W JCT	5100	06	4830	04	5130	01	4680	98	0051
1	18.89	85 11011154	03.56	RT 85A E JCT	3120	06	3550	04	3310	01	4350	98	0052
1	21.69	85 11011189	02.80	RT 140 SLINGERLANDS	10520	**	10370	05	9110	02	9730	99	0054
1	22.22	85 11011217	00.53	RT 910E ACC SLINGERLAND BYPASS	25590	**	25300	05	25560	02	23890	99	0008
1	22.64	85 11011222	00.42	BLESSING RD	21540	**	21290	05	19110	02	19620	99	0013
1	24.33	85 11011226	01.69	KRUMKILL RD EXIT	16660	**	15930	02	14620	99	12850	96	0143
1	24.55	85 11012001	00.22	ACC BUCKINGHAM DR	15950	**	14920	03	14890	00	13350	97	0567
1	25.33	85 11012003	00.78	RT 20 OVER	36460	06	37220	05	32160	01	30530	98	0014
1	25.37		00.04	ACC BREVATOR ST	42140	**	37020	00	31800	97	30080	94	0011
1	26.05	85 11012012	00.68	ACC LINCOLN AVE	39260	**	35200	01	27780	98	27220	97	0015
1	26.49	85 11012019	00.44	RT 90I UNDER END RT 85	47400	**	41640	00	33520	97	32010	94	0099
Route NY85A County 001 ALBANY Region 01													
1	00.00		00.00	RT 85 JCT NEW SALEM									
1	03.07	85A11011000	03.07	RT 156 VOORHEESVILLE	8650	06	5730	04	5000	01	4990	98	0219
1	03.78	85A11011031	00.71	RT 155 JCT	9630	**	9180	04	9310	01	8150	98	0218
1	05.54	85A11011038	01.76	RT 85 END RT 85A	7050	**	6850	04	6970	01	7120	98	0053
Route I86 County 013 CHAUTAUQUA Region 05													
1	00.00		00.00	PENN STATE LINE									
1	01.03	17 52111000	01.03	RT 426	9730	06	9460	05	8750	04	8020	03	0076 CC

New York State Department of Transportation

Traffic Volume Report

County Order	End Mile Point	Count LOC Reference Marker	Section Length	Section End Description	LATEST COUNT		-----PREVIOUS COUNTS-----						Count Station Number
					EST AADT	YR	EST AADT	YR	EST AADT	YR	EST AADT	YR	
Route I86 County 013 CHAUTAUQUA Region 05													
1	09.17	17 52111011	08.14	ACC RT 76	8270	**	8040	05	6850	02	6730	99	0047
1	15.34	17 52111092	06.17	EXIT 7 CR 33 PANAMA STEDMAN RD	9220	**	8730	04	7980	02	7350	99	0048
1	18.86	17 52111153	03.52	ACC RT 394	7400	**	7010	04	7920	03	7690	99	0049
1	20.22	17 52111189	01.36	ACC RT 430	12540	**	11980	04	14470	03	11270	01	0031
1	20.29	17 52111202	00.07	ACC STE RMPS TO 430 & 954J WB	11110	**	10860	05	10950	02	13330	99	0051
1	26.23	17 52111203	05.94	ACC STRUNK RD	12120	**	11580	04	10400	01	7300	94	0075
1	28.00	17 52111263	01.77	ACC RT 60	9730	**	9300	04	11030	01	8080	97	0050
1	30.69	17 52111282	02.69	ACC RT 394	12920	**	12080	03	10450	01	10700	97	0070
1	36.04	17 52111308	05.35	ACC RT 62	12220	**	11680	04	11530	01	9690	97	0071
1	37.86	17 52111362	01.82	CATTARAUGUS CO LINE	11430	06	12170	05	11920	04	11250	03	0072
Route I86 County 009 CATTARAUGUS Region 05													
2	01.47	17 52111379	01.47	ACC SCHOOL HOUSE RD RT 953A	11430	06	12170	05	11920	04	11250	03	0073 CC
2	03.52	17 51121015	02.05	ACC RT 394 RANDOLPH RT 952M	12020	**	11690	05	11580	02	8680	92	0074
2	10.02	17 51121036	06.50	ACC RT 394 STEAMBURG	9330	06	7800	03	8900	01	8200	94	0075
2	12.75	17 51121101	02.73	RT 280 PERIMETER RD	10180	**	9900	05	8220	02	8150	99	0076
2	16.57	17 51121128	03.82	ACC ALLEGANY STATE PK	9980	**	9710	05	8600	02	7400	98	0014
2	20.28	17 51121166	03.71	ACC RT 417	11880	**	11250	04	8520	99	7510	98	0079
2	22.59	17 51122001	02.31	START RT 219 OLAP PARKWAY DR RT 951M UNDER	13120	**	12540	04	8140	01	10810	99	0024
2	29.66	17 51122023	07.07	END RT 219 OLAP	11720	**	11100	04	9930	01	7760	97	0017
2	36.21	17 51123061	06.55	JCT RT 952W	13620	**	12890	04	10630	01	9680	97	0054
2	39.41	17 51123128	03.20	BUFFALO ST CONN RT 954E	11860	**	11590	05	11310	02	12990	99	0046
2	40.91	17 51124004	01.50	ACC RT 16	13340	**	13040	05	10730	02	7900	97	0047
2	46.83	17 51124018	05.92	ACC RT 16	10890	**	10310	04	10950	01	8490	98	0048
2	51.80	17 51125059	04.97	ALLEGANY CO LINE	9200	**	8710	04	8930	03	9190	02	0049 CC
Route I86 County 003 ALLEGANY Region 06													
3	01.69	17 51125107	01.69	EXIT 28 RT 305 CUBA	9130	**	8710	04	8930	03	9190	02	0021
3	09.06	17 61032028	07.37	EXIT 29 RT 275 FRIENDSHIP	10040	**	8950	01	6450	98	6510	95	0022
3	14.79	17 61032091	05.73	EXIT 30 RT 19 BELVIDERE	6970	06	8740	01	5940	98	5580	97	0023
3	18.89	17 61032148	04.10	EXIT 31 ANGELICA	6500	06	5880	03	6120	00	5720	99	0024
3	26.12	17 61032189	07.23	EXIT 32 WEST ALMOND	6120	**	5840	04	6160	01	5450	98	0025
3	33.77	17 61032261	07.65	EXIT 33 ALMOND	6410	**	6110	04	8250	01	5260	98	0026
3	34.32	17 61032337	00.55	STEUBEN CO LINE	7220	06	6880	05	7070	04	7550	03	0027 CC
Route I86 County 101 STEUBEN Region 06													
4	04.11	17 61032342	04.11	EXIT 34 RT 36 HORNELL	7220	06	6880	05	6670	04	7550	03	0006
4	13.79	17 64044039	09.68	EXIT 35 HOWARD	7560	**	7050	03	7220	99	6370	98	0009
4	20.97	17 64044136	07.18	EXIT 36 RT 390I	8170	**	7790	04	8010	01	7690	00	0015
4	22.08	17 64044208	01.11	EXIT 37 RT 53 KANONA	24870	**	23720	04	21400	01	17600	98	0018
4	25.29	17 64044218	03.21	EXIT 38 RTS 54 & 415 BATH	24070	**	21460	01	17320	98	19060	97	0021
4	28.40	17 64044250	03.11	EXIT 39 RT 960U SALUBRIA	17550	**	16680	03	20480	00	16390	98	0022

New York State Department of Transportation

Traffic Volume Report

County Order	End Mile Point	Count LOC Reference Marker	Section Length	Section End Description	LATEST COUNT		-----PREVIOUS COUNTS-----						Count Station Number
					EST AADT	YR	EST AADT	YR	EST AADT	YR	EST AADT	YR	
Route I86 County 101 STEUBEN Region 06													
4	32.19	17 64044281	03.79	EXIT 40 RT 226 SAVONA	24990	**	24390	05	18930	02	23170	99	0023
4	36.92	17 64044318	04.73	EXIT 41 CAMPBELL	24400	06	23000	04	28140	01	20290	98	0024
4	40.96	17 64044368	04.04	EXIT 42 RT 415 COOPERS PLAINS	25600	**	24410	04	21220	00	22240	98	0025
4	43.23	15 64011157	02.27	EXIT 43 RT 415	25340	06	26080	05	25960	04	25610	03	0029 CC
4	44.36	15 64011134	01.13	EXIT 44 RT 15U PAINTED POST	31930	**	29380	01	28700	00	29420	99	0031
4	44.74	17 64041410	00.38	EXIT 45	49570	**	47120	03	41910	00	36640	98	0107
4	47.21	17 64041500	02.47	RTE 414 UNDER	22960	06	25980	05	26460	04	26160	03	0182 CC
4	49.92	17 64046007	02.71	RT 961Q OVER WITH CONN	27580	**	27110	05	28680	02	25180	99	0905
4	52.29	17 64043119	02.37	EXIT 48 RT 352 WITH CONN	27140	**	25880	04	34020	01	27970	98	0055
4	53.23		00.94	CHEMUNG CO LINE	29230	06	24460	03	29350	00	26700	98	0050
Route I86 County 015 CHEMUNG Region 06													
5	01.34		01.34	EXIT 49 BIG FLATS OVER	29230	06	33110	03	29350	00	26700	98	0057
5	04.79		03.45	EXIT 51 CR 35	30140	**	29620	05	30950	02	29020	99	0051
5	06.84		02.05	EXIT 52 RT 14 HORSEH	29790	06	29280	03	31150	99	28710	98	0052
Route NY86 County 033 FRANKLIN Region 07													
1	00.00		00.00	RT 30 PAUL SMITHS									
1	04.92	86 72011000	04.92	CR 55 SPLIT ROCK RD	3260	06	3710	03	2640	00	2380	98	0390
1	07.35	86 72011049	02.43	RT 186	3160	06	4190	02	4080	01	3600	99	0460
1	10.02	86 72011074	02.67	CR 47 PECKS COR RD	5570	**	5510	05	5610	02	4690	99	0335
1	11.48	86 72011100	01.46	AMPERSAND AVE	9590	**	9430	04	8130	01	6890	99	0336
1	11.85	86 72011115	00.37	JCT BROADWAY AND BLOOMINGDALE	12340	06	12340	02	12320	00	11020	97	0002
1	11.94		00.09	START RT 3 OLAP JCT CHURCH ST	8330	06	8580	03	8160	00	9790	98	0009
1	12.37	86 72011119	00.43	END RT 3 OLAP	6260	**	6160	04	6230	03	8050	99	0027
1	12.46	86 72011123	00.09	ESSEX CO LN	14990	06	15340	03	14730	98	14910	97	0036
Route NY86 County 031 ESSEX Region 01													
2	03.06	86 72011124	03.06	CR 33	9490	06	9310	05	10310	04	9560	03	0503 CC
2	06.28	86 12021032	03.22	CR 35 OLD MILITARY RD	11360	**	11090	04	9560	03	10220	01	0015
2	08.10	86 12021065	01.82	WEST VALLEY RD	7250	06	7190	03	7220	00	6030	97	0018
2	08.60	86 12021083	00.50	MIRROR LK DRIVE	10640	**	10390	04	10820	01	11460	98	0019
2	09.52	86 12021088	00.92	RT 73 JCT	8050	06							0491
2	18.50	86 12021097	08.98	ACC WHITEFACE SKI CTR	3400	06	3520	03	3880	00	2610	97	0548
2	21.62	86 12021187	03.12	RT 431 JCT WILMINGTON	4020	06	2900	03	3340	00	2260	97	0450
2	26.65	86 12021217	05.03	RT 9N JAY END RT 86	2360	**	2250	02	2430	99	1920	97	0545
Route I87 County 005 BRONX Region 11													
1	00.00		00.00	RT 278I MAJ DEGAN & BRUCKNER EXPWY									
1	00.57	87IX1M11001	00.57	ACC WILLIS AVE	104360	**	102780	04	113980	03	90150	01	0020
1	01.11	87IX1M11007	00.54	ACC GRAND CONCOURSE	111870	06	105750	03	110030	00	117080	97	0021
1	01.20	87IX1M11012	00.09	ACC EAST 138TH ST	76240	06	91190	03	82190	01	98020	99	0022

New York State Department of Transportation

Traffic Volume Report

County Order	End Mile Point	Count LOC Reference Marker	Section Length	Section End Description	LATEST COUNT		-----PREVIOUS COUNTS-----						Count Station Number
					EST AADT	YR	EST AADT	YR	EST AADT	YR	EST AADT	YR	
Route I87 County 005 BRONX					Region 11								
1	02.44	87IX1M11013	01.24	ACC MACOMBS DAM BRIDGE	104640	**	103840	05	118520	99	103950	94	0023
1	03.43	87IX1M11025	00.99	ACC 95I CROSS BRNX EPY	106360	**	104750	04	117500	02	92310	01	0024
1	04.83	87IX1M11035	01.40	ACC W FORDHAM RD	115050	06	135250	05	161510	04	139720	03	0025
1	05.93	87IX1M11049	01.10	ACC WEST 230TH ST	115130	06	115030	02	130490	99	118790	92	0026
1	06.70	87IX1M11060	00.77	ACC VAN CORTLAND PRK S	121970	06	125670	05	135390	04	105300	03	0027 CC
1	07.14	87IX1M11068	00.44	ACC HENRY HUDSON PKWY	100400	**	99630	05	153670	02	112690	99	0028
1	07.55	87IX1M11072	00.41	ACC EAST 233 ST	110460	**	108780	04	95750	01	121630	99	0029
1	08.38	87IX1M11076	00.83	WESTCHESTER CO LINE	83590	06	84600	05	92400	04	101640	03	0030
Route I87 County 119 WESTCHESTER					Region 08								
2	01.42	87IX1M11084	01.42	INTER 2 YONKERS AVE	92270	**	83320	02	82610	01	95140	00	0201
2	02.18		00.76	INTER 4 CROSS CO PKWY	122380	**	107900	01	78650	98	75000	93	0203
2	03.99		01.81	INTER 6 TUCKAHOE RD	72280	**	70390	05					0205
2	04.82		00.83	INTER 6A RIDGE HILL RD	50790	**	41810	98					0206
2	07.84		03.02	INTER 7 RT 9A	53410	06	55020	05	55750	04	53610	03	0207
2	10.33		02.49	INTER 7A SAW MILL RIVER PKWY	51100	**	44010	00	31510	96			0208
2	11.31		00.98	INTER 8 START RT 287I OLAP	64890	**	55890	00					0209
2	12.85		01.54	INTER 9 RT 9	116210	**	95670	98					0210
2	14.67		01.82	ROCKLAND CO LINE	137770	06	139210	05	140310	04	137000	03	0211
Route I87 County 087 ROCKLAND					Region 08								
3	02.08		02.08	INTER 10 RT 9W NORTH BOUND ONLY	137770	06	139210	05	140310	04	137000	03	0027
3	02.93		00.85	INTER 11 RT 9W NYACK	127050	**	123730	05	114700	01	87400	98	0028
3	04.09		01.16	INTER 12 RT 303	132360	**	128900	05	125090	01	90270	98	0029
3	06.27		02.18	INTER 13 PIP	136890	**	133310	05	91980	98			0030
3	08.13		01.86	INTER 14 RT 59	140960	**	137270	05	130120	01	93340	98	0031
3	08.86		00.73	INTER 14A GARDEN STATE PKWY	136880	**	133300	05	115980	01	88090	98	0032
3	12.95		04.09	INTER 14B AIRMONT RD	108240	**	105410	05	103720	04	105280	03	0033
3	15.77		02.82	INTER 15 RT 17 END RT 287I OLAP	102190	**	99510	05	99510	04	59980	98	0034
3	20.60		04.83	ORANGE CO LINE	101030	**	118920	05	93500	03	91410	02	0035
Route I87 County 071 ORANGE					Region 08								
4	09.93		09.93	INTER 16 RTS 6 & 17	94200	06	92840	05	96940	04	93500	03	0100
4	24.83		14.90	INTER 17 RTS 84I & 17K	48940	06	47630	05	51520	04	49900	03	0101
4	31.19		06.36	ULSTER CO LINE	43100	06	41900	05	45030	04	43590	03	0102
Route I87 County 111 ULSTER					Region 08								
5	09.55		09.55	INTER 18 RT 299	43100	06	41900	05	45030	04	43590	03	0050
5	24.91		15.36	INTER 19 RT 28	41720	06	40590	05	43550	04	42240	03	0051
5	34.79		09.88	INTER 20 RT 32	38450	06	37470	05	40370	04	39180	03	0052
5	39.33		04.54	GREENE CO LINE	35770	06	34440	05	37320	04	36160	03	0053
Route I87 County 039 GREENE					Region 01								

New York State Department of Transportation

Traffic Volume Report

County Order	End Mile Point	Count LOC Reference Marker	Section Length	Section End Description	LATEST COUNT		-----PREVIOUS COUNTS-----						Count Station Number	
					EST AADT	YR	EST AADT	YR	EST AADT	YR	EST AADT	YR		
Route I87 County 039 GREENE Region 01														
6	08.10		08.10	INTER 21 RT 23	35770	06	34440	05	37320	04	36160	03	0061	
6	18.74		10.64	INTER 21B RTS 9W & 81	35910	06	34540	05	37350	04	36150	03	0062	
6	23.84		05.10	ALBANY CO LINE	39470	06	38140	05	41080	04	40090	03	0063	
Route I87 County 001 ALBANY Region 01														
7	03.97		03.97	INTER 21A BERKSHIRE SECTION RT 912M	39470	06	38140	05	41080	04	40090	03	0251	
7	05.30		01.33	INTER 22 RT 396	46610	06	45160	05	49210	04	47990	03	0252	
7	12.29		06.99	INTER 23 RTS 787I & 9W	47250	06	45820	05	49800	04	48780	03	0253	
7	18.24		05.95	START RT 90I OLAP	48940	06	47640	05	51000	04	49620	03	0250	
7	18.78	90I11011000	00.54	RT 910F OVER									0255	
7	18.86	87I11081000	00.08	EXIT 1W RT 90I W UNDER	51620	**	38590	94	30650	92			0243	
7	19.03	87I11081001	00.17	ACC RT 90I EAST & WEST BOUND RAMPS	36060	**	26400	93					0244	
7	20.17	87I11081003	01.14	EXIT 2 RT 5	119490	06	126200	05	127780	04	123210	03	0600 CC	
7	22.08	87I11082009	01.91	EXIT 4 ALBANY SHAKER ROAD UNDER	105090	06	111660	05	109180	04	102370	03	0601	
7	23.05	87I11082029	00.97	EXIT 5 RT 155	96680	06	102620	05	101260	04	94070	03	0201	
7	24.31	87I11082038	01.26	EXIT 6 RT 7	117280	06	125980	05	113480	02	105450	01	0602	
7	24.52	87I11082049	00.21	RT 7 OVERLAP BEGINS									0603	
7	24.90	87I11082054	00.38	RT 7 OVERLAP ENDS	84460	06	90020	05	79990	01	82280	00	0164	
7	27.12	87I11082057	02.22	SARATOGA CO LINE	104670	06	110790	05	109130	04	100770	03	0114	
Route I87 County 091 SARATOGA Region 01														
8	01.99	87I11082077	01.99	EXIT 8 RT 911P OVER	121010	**	108760	02	97140	01	89240	00	0573	
8	03.42	87I15091021	01.43	EXIT 8A	94630	**	92040	05	99870	04	82270	00	0056	
8	04.96	87I15091035	01.54	EXIT 9 RT 146 UNDER	95060	**	81330	00	81900	98	67760	96	0294	
8	07.88	87I15091051	02.92	EXIT 10 USHERS RD RT 911T OVER	80840	06	87080	05	92910	04	60880	97	0293	
8	10.45	87I15091080	02.57	EXIT 11 RT 911U UNDER	78910	**	64400	98	53600	96	47370	93	0306	
8	12.79	87I15091105	02.34	EXIT 12 RT 67 OVER	71240	06	72760	05	73340	04	70910	03	0035 CC	
8	16.47	87I15091128	03.68	EXIT 13 RT 9 OVER	61340	**	50060	98	46580	95			0574	
8	20.52	87I15091166	04.05	EXIT 14 RT 9P OVER	62440	06	50750	98	45540	97	36710	93	0576	
8	22.33	87I15091206	01.81	EXIT 15 RT 50 OVER	47560	06	52350	02	44810	98	39580	97	0577	
8	27.81	87I15091224	05.48	EXIT 16 BALLARD RD OVER	38420	06	45800	02	39600	98	30150	93	0578	
8	32.60	87I15091278	04.79	EXIT 17 RT 9 OVER	47800	06	42290	00	33790	98	36300	96	0580 CC	
8	34.72	87I15091325	02.12	WARREN CO LN	38660	06	39470	02	41750	00	39330	98	0036	
Route I87 County 113 WARREN Region 01														
9	02.43	87I15091346	02.43	EXIT 18 CR 28 UNDER	43910	**	39470	02	41750	00	39330	98	0452	
9	04.77	87I17101025	02.34	EXIT 19 RT 254 OVER	42900	06	42810	05	41530	04	42330	03	0453 CC	
9	07.05	87I17101048	02.28	EXIT 20 RT 149 WB OVER	33340	**	31560	04	40800	99	36340	98	0455	
9	10.25	87I17101071	03.20	EXIT 21 RT 9N UNDER	42020	**	37760	02	25650	98	23550	95	0589	
9	12.29	87I17101103	02.04	EXIT 22 ACC RTS 9 9N & 912Q	34670	**	31160	02	24140	98	20080	95	0004	
9	16.73	87I17101124	04.44	EXIT 23 WARRENSBURG CR 35 OVER	23590	06	23430	05	23540	04	23410	03	0005 CC	
9	25.15	87I17101168	08.42	EXIT 24 RIVERBANK CR 11 OVER	18600	**	17090	02	10100	96	9950	93	0008	

New York State Department of Transportation

Traffic Volume Report

County Order	End Mile Point	Count LOC Reference Marker	Section Length	Section End Description	LATEST COUNT		-----PREVIOUS COUNTS-----						Count Station Number
					EST AADT	YR	EST AADT	YR	EST AADT	YR	EST AADT	YR	
Route I87 County 113 WARREN Region 01													
9	30.52	87117101253	05.37	EXIT 25 CHESTERTOWN RT 8 UNDER	18010	**	16540	02	10190	97	8150	92	0011
9	35.06	87117101307	04.54	EXIT 26S ACC RT 9 UNDER	10150	**	9930	05	9930	97	9260	92	0012
9	35.90	87117101353	00.84	EXIT 26N RT 9 NB ON OVER	10530	**	10080	04	12080	00	10260	97	0014
9	38.53	87117101361	02.63	ESSEX CO LINE	11830	**	11320	04	10840	01	10290	98	0015
Route I87 County 031 ESSEX Region 01													
10	00.77	87117101387	00.77	EXIT 27 RT 9 SCHRON LK	13020	**	11960	02	10840	01	10290	98	0008
10	07.48	87112111008	06.71	EXIT 28 RT 74	11120	**	10010	01	8910	97	7540	93	0459
10	13.42	87112111076	05.94	EXIT 29 BLUE RIDGE 910K	8050	**	7880	05	9580	01	9310	98	0460
10	23.26	87112111135	09.84	EXIT 30 ACC RTS 9 & 73	11740	**	11250	04	9210	01	8540	97	0461
10	36.40	87112111234	13.14	EXIT 31 RT 9N UNDER	5730	**	5610	05	7450	01	7020	98	0462
10	42.24	87112111366	05.84	EXIT 32 CR 12	6310	**	6170	05	8250	01	10210	98	0463
10	53.84	87112111424	11.60	EXIT 33 ACC RTS 9 22	6560	**	6410	05	8610	01	7730	98	0464
10	57.23	87112111539	03.39	CLINTON CO LINE	10320	**	8760	98	8690	93	7800	92	0465
Route I87 County 019 CLINTON Region 07													
11	00.40	87112111576	00.40	EXIT 34 RT 9N	8900	**	8590	04	9200	01	9850	98	0201
11	06.15	87171051005	05.75	EXIT 35 RT 442	12060	06	11470	05	11910	04	11680	03	0202 CC
11	11.76	87171051062	05.61	EXIT 36 RT 22 BIN 1017280 OVER	16170	**	15600	04	16560	03	14260	01	0203
11	14.69	87171051118	02.93	EXIT 37 RT 3	20750	**	19890	04	17850	99	16830	95	0204
11	16.49	87171051147	01.80	EXIT 38 RTS 22 374	13940	06	15910	02	16920	00	14460	97	0462
11	18.05	87171051164	01.56	EXIT 39 RT 314 OVER	16040	06	19690	03	17490	00	16860	98	0463
11	21.82	87171051179	03.77	EXIT 40 RT 456 CR 32 OVER	12690	06	13260	04	12020	03	12210	02	0464
11	29.44	87171051215	07.62	EXIT 41 RT 191	13570	06	9330	98	8830	95	8160	92	0465
11	35.93	87171051288	06.49	EXIT 42 RT 11 BIN 1009070	10090	**	9740	04	8540	98	8080	97	0466
11	37.20	87171051351	01.27	EXIT 43 ACC RT 9	6000	06	6230	05	6320	04	6430	03	0467 CC
11	37.88	87171051365	00.68	CANADIAN BORDER END 871	6770	**	6530	04	11800	99	8940	98	0011
Route I88 County 007 BROOME Region 09													
1	00.00		00.00	RT 81I BROOME COUNTY									
1	00.59	88I91011232	00.59	START RT 7 OLAP	18360	**	17800	05	19480	02	15810	99	0131
1	02.35	88I91011241	01.76	RT 12A OVER EXIT 2 CHENANGO BR	28630	**	27750	05	25860	02	23050	99	0341
1	04.61	88I91011258	02.26	RT 369 UNDER EXIT 3	28900	**	26390	03	19410	00	21030	98	0008
1	07.81	7 91013054	03.20	RT 7 OLAP ENDS	37460	**	34060	03	13500	00	14270	99	0378
1	12.02	88I91011018	04.21	RT 992P MARTIN HILL RD EXIT 5	15190	**	14240	04	12760	01	10260	99	0150
1	16.00	88I91011060	03.98	RT 79 UNDER EXIT 6	13600	**	13160	05	11570	02	11140	99	0110
1	19.38	88I91011100	03.38	CHENANGO COUNTY LINE	14810	**	13460	03	10250	00	10540	99	0111
Route I88 County 017 CHENANGO Region 09													
2	04.39	88I91011132	04.39	ACC RT 41 & RT 7 (EXIT 7) AFTON	11870	**	11130	04	10250	00	10540	99	0039
2	10.05	88I92021044	05.66	ACC RT 206 (EXIT 8) BAINBRIDGE	10840	06	11510	03	10020	00	8900	97	0040
2	13.19	88I92021101	03.14	DELAWARE CO LINE	13020	**	12210	04	14340	01	10330	98	0041

New York State Department of Transportation

Traffic Volume Report

County Order	End Mile Point	Count LOC Reference Marker	Section Length	Section End Description	LATEST COUNT		-----PREVIOUS COUNTS-----						Count Station Number	
					EST AADT	YR	EST AADT	YR	EST AADT	YR	EST AADT	YR		
Route I88 County 025 DELAWARE Region 09														
3	00.50	88I92021131	00.50	ACC RT 8 EXIT 9 SIDNEY	15610	**	13380	01	9890	98	9310	95	0042	
3	06.21	88I93031006	05.71	OTSEGO CO LN	12800	**	12000	04	11150	00	10600	99	0043	
Route I88 County 077 OTSEGO Region 09														
4	00.15	88I93031061	00.15	DELAWARE CO LN	12170	**	10740	02	10970	99	9810	98	0072	
Route I88 County 025 DELAWARE Region 09														
5	01.58	88I94041001	01.58	RT 357 EXIT 11 FRANKLIN	11080	**	10730	05	10730	02	10970	99	0044	
5	07.41	88I93051016	05.83	OTSEGO CO LINE	15680	**	13440	01	9180	98	11060	96	0045	
Route I88 County 077 OTSEGO Region 09														
6	00.48	88I93051073	00.48	ACC RT 7 OTEGO (EXIT 12)	11910	06	12370	05	12690	04	12910	03	0069 CC	
6	07.17	88I94061005	06.69	RT 205 ONEONTA CL (EXIT 13)	15950	**	15440	05	11990	99	13200	96	0070	
6	09.42	88I94062004	02.25	ACC MAIN ST (EXIT 14)	21980	06	22360	03	13810	00	16120	99	0080	
6	10.09	88I94062027	00.67	START 28 OLAP (EXIT 15)	15860	**	13690	01	13550	99	10500	97	0056	
6	12.34	88I94062034	02.25	CR 47 EMMONS ACC RT 7 (EXIT 16)	20190	**	19570	05	14960	99	12750	97	0082	
6	14.69	88I94063012	02.35	ROUTE 28 OVERLAP ENDS	14880	**	12400	00	10700	97	10270	94	0073	
6	24.61	88I94063035	09.92	ACC RT 7 SCHENEVUS (EXIT 18)	14610	**	12890	02	9420	99	8610	96	0074	
6	28.95	88I94063134	04.34	SOUTH HILL RD CR 39	8510	06	11860	03	8430	00	7370	97	0075	
6	36.76	88I94063178	07.81	SCHOHARIE CO LN	10050	**	8380	00	8120	97	7500	94	0078	
Route I88 County 095 SCHOHARIE Region 09														
7	04.76	88I94063253	04.76	ACC RT 7 + 10 RICHMONDVILLE EXIT 20 (992K)	15380	**	13980	03	9280	00	8150	97	0047	
7	06.89	88I95071048	02.13	ACC RT 7 + 10 WARNERSVILLE EXIT 21 (992L)	15750	**	13980	02	9900	99	9460	96	0048	
7	12.06	88I95071069	05.17	ACC RT 145 EXIT 22	9460	06	11970	03	10120	00	9710	99	0049	
7	17.94	88I95071121	05.88	ACC RT 30A EXIT 23	12750	**	11950	04	14990	01	11890	98	0050	
7	20.14	88I95071179	02.20	SCHENECTADY CO LN	14090	06	14190	05	14510	04	14020	03	0051 CC	
Route I88 County 093 SCHENECTADY Region 01														
8	08.90	88I95071201	08.90	RTS 7/20 DUANESBURG	14460	**	14140	05	15920	02	11840	99	0034	
8	13.63	88I16081089	04.73	RT 7 ACCESS	14850	**	14220	04	15140	01	14210	98	0035	
8	14.51	88I16081136	00.88	END RT 88I-RT 90I UNDER	22770	**	16670	93					0039	
Route NY88 County 069 ONTARIO Region 04														
1	00.00		00.00	RT 96 PHELPS										
1	03.83	88 44012129	03.83	WAYNE CO LINE	4550	**	4400	04	4480	01	4660	98	0169	
Route NY88 County 117 WAYNE Region 04														
2	00.69	88 44012168	00.69	NEWARK S VILLAGE LN	4520	06	4800	03	4660	98	4040	96	0011	
2	02.38	88 37021007	01.69	RT 31 NEWARK	6870	**	6720	04	5800	01	5170	99	0500	
2	03.62	88 37021024	01.24	CR 228 MINSTEED RD	11660	06	12960	03	8320	00	7080	98	0501	
2	13.63	88 37021037	10.01	CR 229 JOY RD	3430	**	3370	05	4020	02	2800	99	0502	
2	16.37	88 37021138	02.74	VILLAGE OF SODUS	2240	06	2910	05	3120	01	3270	98	0349	
2	16.79	88 37021166	00.42	RT 104 SODUS END RT 88	5280	**	5190	05	5660	02	5870	99	0523	
Route NY89 County 109 TOMPKINS Region 03														

New York State Department of Transportation

Traffic Volume Report

County Order	End Mile Point	Count LOC Reference Marker	Section Length	Section End Description	LATEST COUNT		-----PREVIOUS COUNTS-----						Count Station Number
					EST AADT	YR	EST AADT	YR	EST AADT	YR	EST AADT	YR	
Route NY89 County 109 TOMPKINS Region 03													
1	00.00		00.00	RTS 13 + 34 START RT 96 OLAP									
1	00.10	89 36011100	00.10	RTS 13 34 N FULTON ST	12260	06	9500	03					0044
1	00.20	89 36011101	00.10	END RT 96 OLAP	19720	06							0045
1	01.60	89 36011102	01.40	ITHACA W CITY LINE	5350	**	5200	04	5310	01	4670	98	0036
1	09.26	89 36011018	07.66	PARK TAUGHANNOCK FALLS	3220	06	4670	03	4210	00	3840	97	0460
1	10.47	89 36012077	01.21	SENECA CO LINE	2790	**	2760	05	2570	02	2960	99	0459
Route NY89 County 099 SENECA Region 03													
2	06.74	89 36012089	06.74	CR141B	2420	06	2420	02	2210	98	2020	95	0387
2	11.75	89 35021068	05.01	TOWN OF OVID AND TOWN OF ROMULUS	2000	06	1830	97	1610	93			0404
2	28.58	89 35021119	16.83	CR 116 LAKE RD	1530	06	1560	05	1220	02	1330	99	0339
2	31.13	89 35021288	02.55	RTS 5 & 20	2760	06	3300	03	2670	00	2950	99	0426
2	36.52	89 35021314	05.39	WAYNE CO LINE	1140	06	1150	02	1370	99	1000	96	0342
Route NY89 County 117 WAYNE Region 04													
3	01.31	89 37031000	01.31	START 31 OLAP SAVANNAH	670	**	660	05	460	02	700	99	0515
3	04.54	89 37031013	03.23	END 31 OLAP	2860	06	2090	03	1940	00	1900	97	0345
3	04.98	89 37031044	00.44	CR 274	1380	06	1670	03	1570	00	1490	96	0513
3	11.34	89 37031049	06.36	CR 264 BUTLER CTR RD	1100	**	1070	04	1080	01	1030	00	0514
3	15.36	89 37031113	04.02	RT 104 CR 162 END 89	930	**	910	05	1140	02	1160	99	0533
Route I90 County 013 CHAUTAUQUA Region 05													
1	00.00		00.00	PENNSYLVANIA STATE LINE									
1	01.08		01.08	INTER 61 SHORTMAN RD RIPLEY	18140	06	18500	97	17330	96	16860	95	0089
1	01.49		00.41	RIPLEY TOLL BARRIER	23950	**	17740	05	22670	04	21620	03	0090
1	11.00		09.51	INTER 60 RT 394	18390	06	17740	05	22670	04	21620	03	0100
1	28.26		17.26	INTER 59 RT 60	19070	06	18390	05	23350	04	22320	03	0101
1	40.46		12.20	INTER 58 RT 438	25340	06	24470	05	29780	04	28620	03	0102
1	41.69		01.23	ERIE CO LINE	26370	06	25550	05	30830	04	29700	03	0103
Route I90 County 029 ERIE Region 05													
2	09.44		09.44	INTER 57A EVANS CTR EDEN	26370	06	25550	05	30830	04	29700	03	0341
2	18.09		08.65	INTER 57 RT 75 CAMP RD	30720	06	29710	05	34970	04	33640	03	0342
2	21.86		03.77	INTER 56 RT 179 MILESTRIP	37140	06	36470	05	41380	04	39690	03	0343
2	24.84		02.98	INTER 55 RIDGE RD ACC RT 219	46030	06	45050	05	50260	04	47820	03	0344
2	26.37		01.53	INTER 54 RT 400 AURORA EXPY	93870	**	91750	05	78600	03	89520	99	0345
2	28.14		01.77	INTER 53 RT 190I NIAGARA EXPY	124110	**	121300	05	133800	03			0346
2	29.39		01.25	INTER 52 WILLIAM ST	112000	**	109470	05	106190	03	109200	99	0462
2	31.12		01.73	INTER 52 RT 952Q WALDEN AVE	122020	**	119260	05	115830	03	132830	99	0463
2	32.74		01.62	INTER 51 RT 33 KENSINGTON EXPY	127800	**	124910	05	124090	03	129180	99	0348
2	33.61		00.87	INTER 50 CLEVELAND DR	132630	**	129630	05	131620	03	135030	99	0349
2	33.97		00.36	INTER 50 RT 290I YOUNGMANN EXPY	121240	**	118500	05	116240	03	124840	99	0350

New York State Department of Transportation

Traffic Volume Report

County Order	End Mile Point	Count LOC Reference Marker	Section Length	Section End Description	LATEST COUNT		-----PREVIOUS COUNTS-----						Count Station Number
					EST AADT	YR	EST AADT	YR	EST AADT	YR	EST AADT	YR	
Route I90 County 029 ERIE Region 05													
2	37.04		03.07	INTER 49 RT 78 TRANSIT RD	50390	06	47080	05	52130	04	50410	03	0351
2	49.64		12.60	GENESEE CO LINE	39860	06	38360	05	44220	04	43580	03	0352
Route I90 County 037 GENESEE Region 04													
3	02.95		02.95	INTER 48A RT 77	39860	06	38360	05	44220	04	43580	03	0050
3	14.54		11.59	INTER 48 RT 98	36340	06	37950	05	43510	04	42870	03	0051
3	26.11		11.57	INTER 47 RTS 490I & 19	37850	06	36510	05	41770	04	41050	03	0052
3	29.16		03.05	MONROE CO LINE	25890	06	26960	05	31240	04	30570	03	0053
Route I90 County 055 MONROE Region 04													
4	13.07		13.07	INTER 46 RT 390I	25890	06	26960	05	31240	04	30570	03	0300
4	22.09		09.02	ONTARIO CO LINE	30690	06	29570	05	33840	04	33200	03	0301
Route I90 County 069 ONTARIO Region 04													
5	02.43		02.43	INTER 45 RT 490I	30690	06	29570	05	33840	04	33200	03	0070
5	06.29		03.86	INTER 44 RT 332	54670	06	52520	05	57430	04	55470	03	0071
5	13.27		06.98	INTER 43 RT 21	37190	06	38610	05	43450	04	42740	03	0072
5	26.32		13.05	INTER 42 RT 14	37250	06	35610	05	40230	04	39360	03	0073
5	27.25		00.93	SENECA CO LINE	33720	06	32200	05	36850	04	36080	03	0074
Route I90 County 099 SENECA Region 03													
6	05.76		05.76	INTER 41 RT 414	33720	06	32200	05	36850	04	36080	03	0050
6	12.88		07.12	CAYUGA CO LINE	31190	06	32050	05	36740	04	35970	03	0051
Route I90 County 011 CAYUGA Region 03													
7	09.10		09.10	INTER 40 RT 34	31190	06	32050	05	36740	04	35970	03	0100
7	12.64		03.54	ONONDAGA CO LINE	35790	06	34260	05	39010	04	38200	03	0101
Route I90 County 067 ONONDAGA Region 03													
8	11.12		11.12	INTER 39 RTS 690I & 690	35790	06	34260	05	39010	04	38200	03	0300
8	14.70		03.58	INTER 38 LIVERPOOL	32040	06	30970	05	35150	04	34470	03	0301
8	16.86		02.16	INTER 37 ELECTRONICS PKWY	32800	06	34220	05	38300	04	37580	03	0302
8	17.72		00.86	INTER 36 RT 81I	36890	06	35580	05	39640	04	39210	03	0303
8	21.72		04.00	INTER 35 RT 298	31440	06	30660	05	34090	04	33520	03	0304
8	24.07		02.35	INTER 34A RT 481I	24980	06	26300	05	29410	04	28650	03	0305
8	27.49		03.42	MADISON CO LINE	38640	06	37500	05	41090	04	40160	03	0306
Route I90 County 053 MADISON Region 02													
9	11.66		11.66	INTER 34 RT 13	38640	06	37500	05	41090	04	40160	03	0050
9	16.73		05.07	ONEIDA CITY LINE	34740	06	33620	05	37120	04	36260	03	0051
Route I90 County 065 ONEIDA Region 02													
10	03.72		03.72	INTER 33 RT 365	34740	06	33620	05	37120	04	36260	03	0200
10	13.06		09.34	INTER 32 RT 233	28080	06	27120	05	30290	04	29810	03	0201
10	23.58		10.52	INTER 31 RTS 790I & 8 & 12	23810	06	23220	05	26320	04	26080	03	0202
10	25.43		01.85	UTICA CITY LINE	23590	06	22830	05	25990	04	25620	03	0203

New York State Department of Transportation

Traffic Volume Report

County Order	End Mile Point	Count LOC Reference Marker	Section Length	Section End Description	LATEST COUNT		-----PREVIOUS COUNTS-----						Count Station Number
					EST AADT	YR	EST AADT	YR	EST AADT	YR	EST AADT	YR	
Route I90 County 043 HERKIMER Region 02													
11	11.30		11.30	INTER 30 RT 28	23590	06	22830	05	25990	04	25620	03	0130
11	20.38		09.08	INTER 29A RT 169	22960	06	22120	05	25290	04	24920	03	0131
11	24.63		04.25	MONTGOMERY CO LINE	23200	06	22330	05	25510	04	25170	03	0132
Route I90 County 057 MONTGOMERY Region 02													
12	12.27		12.27	INTER 29 RT 10	23200	06	22330	05	25510	04	25170	03	0050
12	24.20		11.93	INTER 28 RT 30A	23860	06	22970	05	26210	04	25860	03	0051
12	32.78		08.58	INTER 27 RT 30	24300	06	23510	05	26890	04	26390	03	0052
12	38.53		05.75	SCHENECTADY CO LINE	28550	06	27650	05	31050	04	30420	03	0053
Route I90 County 093 SCHENECTADY Region 01													
13	05.62		05.62	INTER 26 RTS 890I & 5S	28550	06	27650	05	31050	04	30420	03	0040
13	09.02		03.40	INTER 25A RT 88I	29040	06	28000	05	31430	04	30800	03	0041
13	13.34		04.32	ALBANY CO LINE	44110	06	42530	05	47200	04	46020	03	0042
Route I90 County 001 ALBANY Region 01													
14	00.67		00.67	INTER 25 RTS 890I & 7 & 146	44110	06	42530	05	47200	04	46020	03	0236
14	06.50		05.83	START RT 87I OLAP	75470	06	72560	05	77900	04	46020	03	0237
14	06.75		00.25	END RT 90I OLAP RT 910F OVER									0255
14	06.90	90I11011000	00.15	EXIT 1 87I NORTH BOUND RAMP									0599
14	07.60	90I11011002	00.70	ACC TO WASHINGTON AVE EXIT 2	114700	**	103090	02	95210	00	82340	98	0082
14	08.54	90I11011009	00.94	EXIT 3 STATE CAMPUS	107300	06	116040	01	107950	00	94370	98	0096
14	08.86	90I11011018	00.32	EXIT 4 RT 85	103250	**	84270	98	77650	96	72510	92	0097
14	09.88	90I11011021	01.02	EXIT 5 EVERETT RD	105830	**	86370	98	82900	96			0098
14	10.50	90I11011032	00.62	EXIT 5A CORPORATE WOOD	113860	**	110750	05	111430	04	90300	98	0296
14	12.01	90I11011038	01.51	ACC RT 9 EXIT 6	96350	06	109090	04	107070	03	104430	02	0131
14	12.86	90I11013010	00.85	ACC RT 787I	127230	**	108840	00	101340	98	98980	96	0133
14	13.12	90I11013019	00.26	RENSSELAER CO LN	86730	**	70790	98	66100	97	58900	96	0127
Route I90 County 083 RENSSELAER Region 01													
15	00.53	90I11013021	00.53	WASHINGTON AVE EXIT 7 OVER	76150	06	75200	04	78660	03	70790	98	0033
15	01.33	90I14021005	00.80	EXIT 8 RT 43 UNDER NO CONN	75060	**	61260	98	43400	96	37750	94	0088
15	03.06	90I14022007	01.73	EXIT 9 RT 4 OVER	48640	06	47940	05	46330	98	43400	96	0036
15	06.70	90I14022024	03.64	EXIT 10 MILLER RD RT 912F UNDER	55620	06	38060	05	37830	98	34800	96	0049
15	08.12	90I14022060	01.42	EXIT 11 RTS 9 S 20 OVER	33740	**	32810	05	30390	00	35990	98	0053
15	13.18	90I14022075	05.06	EXIT 12 RT 9 UNDER	29820	**	27390	02	26360	98	19270	96	0103
15	13.56	90I14022125	00.38	INTER B1 TOLL BOOTHS NYS THRUWAY	17330	**	14720	98	11070	96	10960	93	0087
15	16.12	90I14022128	02.56	COLUMBIA CO LINE	28600	**	24070	05	27380	04	26750	03	0200
Route I90 County 021 COLUMBIA Region 08													
16	05.95		05.95	INTER B2 TACONIC STATE PKWY & RT 295	25000	06	24070	05	27380	04	26750	03	0050
16	14.13		08.18	INTER B3 RT 22	22730	06	21860	05	25140	04	24530	03	0051
16	15.14		01.01	MASSACHUSETTS STATE LINE	26930	**	22530	05	24530	03	23940	02	0052

New York State Department of Transportation

Traffic Volume Report

County Order	End Mile Point	Count LOC Reference Marker	Section Length	Section End Description	LATEST COUNT		-----PREVIOUS COUNTS-----						Count Station Number	
					EST AADT	YR	EST AADT	YR	EST AADT	YR	EST AADT	YR		
Route NY90 County 023 CORTLAND Region 03														
1	00.00		00.00	RTS 11 41 HOMER										
1	00.63	90 32013016	00.63	RT 281 HOMER	3200	06	3140	02	3780	98	3190	95	0078	
1	04.25	90 32013023	03.62	CR 111 KINNEY GULF RD	1990	**	1960	05	1810	99	1810	96	0075	
1	04.77	90 32013059	00.52	CAYUGA CO LN	2610	**	2590	05	2040	99	2110	96	0101	
Route NY90 County 011 CAYUGA Region 03														
2	03.10	90 32013063	03.10	CR 102 SALT RD	2340	**	2290	04	2200	01	2010	96	0038	
2	08.75	90 31021031	05.65	RT 38 LOCKE	1200	06	1840	02	1930	98	1770	94	0364	
2	09.40	90 31021088	00.65	OLD GENOA RD	2440	06	2410	02	2110	98	2600	95	0033	
2	15.49	90 31021094	06.09	RT 34 GENOA	1510	06	1460	03	1110	00	1180	97	0035	
2	20.05	90 31021156	04.56	RT 34B KING FERRY	1660	**	1610	03	1410	00	1340	97	0022	
2	27.29	90 31021201	07.24	CR 43A POPLAR RIDGE RD	1640	**	1610	04	1500	01	1570	98	0015	
2	36.00	90 31021274	08.71	RT 326 UNION SPRINGS	1990	06	2240	05	2400	98	2230	95	0020	
2	40.66	90 31021361	04.66	W GENESEE RD CAYUGA	2300	06	2200	03	2290	00	2350	96	0065	
2	43.81	90 31021408	03.15	RTS 5 20	2970	**	2900	04	2110	01	2070	98	0008	
2	48.28	90 31021439	04.47	RT 31 MONTEZUMA END RT 90	1570	06	1860	05	1610	02	1590	99	0077	
Route NY91 County 023 CORTLAND Region 03														
1	00.00		00.00	RT 13 TRUXTON										
1	05.26	91 32011050	05.26	ONONDAGA CO LN	670	**	640	03	600	00	570	97	0105	
Route NY91 County 067 ONONDAGA Region 03														
2	03.01	91 32011101	03.01	START 80 OLAP APULIA	550	**	520	02	400	99	430	96	0127	
2	06.32	91 33021030	03.31	END 80 OLAP	2180	**	2140	04	1900	01	2000	98	0128	
2	11.37	91 33021063	05.05	RT 20 S OF POMPEY	2100	**	2050	04	1600	01	1380	98	0001	
2	18.51	91 33021114	07.14	RT 173 JAMESVILLE END RT 91	2920	06	2960	03	2870	00	2960	97	0383	
Route NY92 County 067 ONONDAGA Region 03														
1	00.00		00.00	RT 11 STATE ST SYRACUSE										
1	03.73	92 33011000	03.73	SYRACUSE E CITY LN	8990	06	8380	03	9690	00	7770	97	0537	
1	04.41	92 33011036	00.68	START 5 OLAP	13070	**	12920	05	12020	00	12100	97	0172	
1	04.77	92 33012007	00.36	RT 4811 IS OVER	34820	**	34420	05	34490	02	34720	99	0174	
1	05.54	5 33083022	00.77	END 5 OLAP	55450	**	53590	03	46850	99	47500	98	0175	
1	07.27	92 33012019	01.73	WOODCHUCK HILL RD	24650	**	24370	05	24240	02	22240	99	0164	
1	09.00	92 33012036	01.73	RT 257 MANLIUS	20240	**	20010	05	19450	02	19130	99	0238	
1	09.40	92 33012053	00.40	START 173 OLAP MANLIUS	27490	**	27170	05	25500	02	22320	99	0006	
1	09.56	92 33012057	00.16	END 173 OLAP	26340	**	26040	05	24210	01	25950	98	0182	
1	10.54	92 33012058	00.98	POMPEY CTR RD	16860	06	17580	03	15980	00	14480	97	0183	
1	12.26	92 33012068	01.72	ORAN-DELPHI RD	10470	06	9630	03	10720	00	9990	97	0053	
1	13.94	92 33012085	01.68	MADISON CO LINE	7520	06	7890	03	7640	00	6990	97	0184	
Route NY92 County 053 MADISON Region 02														
2	01.84	92 33012101	01.84	CR 15 W LAKE RD	8610	06	8070	03	7280	00	7970	97	0022	

New York State Department of Transportation

Traffic Volume Report

County Order	End Mile Point	Count LOC Reference Marker	Section Length	Section End Description	LATEST COUNT		-----PREVIOUS COUNTS-----						Count Station Number	
					EST AADT	YR	EST AADT	YR	EST AADT	YR	EST AADT	YR		
			Route NY92	County 053	MADISON	Region 02								
2	03.39	92 24021019	01.55	RT 20 W OF CAZENOVIA END 92		7640	**	7580	05	7770	02	7630	99	0203
			Route NY93	County 063	NIAGARA	Region 05								
1	00.00		00.00	RT 18F YOUNGSTOWN										
1	00.99	93 54011000	00.99	JCT 957A PORTER TL		3140	**	3110	04	3080	01	3260	97	0032
1	02.13	93 54011010	01.14	RT 18 CREEK RD		2200	06	2170	03	2530	01	2430	97	0003
1	02.47	93 54011022	00.34	CR 36 YOUNGSTOWN RD		2250	**	2230	05	2310	02	2150	99	0061
1	07.19	93 54011025	04.72	CR 17 RANSOMVILLE RD		1770	**	1760	05	1920	02	1980	99	0326
1	12.08	93 54011073	04.89	RT 425 NORTHRIDGE		1910	06	1840	03	1910	01	1910	96	0328
1	13.53	93 54011122	01.45	START 104 OLAP		2080	**	2070	05	1920	02	1730	99	0329
1	15.74	93 54011136	02.21	END RT 104 OLAP EB		5530	**	5490	04	6270	03	6070	01	0273
1	18.81	93 54011159	03.07	RT 270 CABELL BLVD TN OF CAMBRIA TN OF LOCKPORT		3980	06	4290	03	4600	01	4260	99	0283
1	20.22	93 54011188	01.41	LOCKPORT CITY LINE		4880	**	4870	05	4680	02	4950	99	0025
1	20.55	93 54011203	00.33	LOCKPORT CITY LINE		12110	06	14950	03	15520	00	13570	97	0330
1	20.69	93 54011206	00.14	RT 31 SETTLEMENT RD		12020	06	15440	03	14360	00	14760	97	0028
1	20.78	93 54011207	00.09	LOCKPORT W CITY LN		10630	06	13640	03	11880	02	10900	00	0102
1	21.65	93 54011208	00.87	ERIE CANAL		10400	06	13340	03	11620	00	10420	98	0103
1	21.86	93 54014008	00.21	LOCKPORT S CITY LN		8560	06	9510	04	11490	01	8360	97	0104
1	23.13	93 54014010	01.27	CR123 ROBINSON RD		9250	**	9160	05	8100	02	7680	99	0105
1	23.83	93 54015013	00.70	RT 78 TRANSIT RD		15570	06	14060	03	15340	00	14640	97	0106
1	28.24	93 54015020	04.41	RT 954M AKRON RD		16210	06	15790	03	15450	00	13800	98	0327
1	34.57	93 54015063	06.33	ERIE CO LINE		2490	**	2480	05	2110	02	2670	99	0332
			Route NY93	County 029	ERIE	Region 05								
2	04.24	93 54013098	04.24	CR 218 AKRON RD		3320	**	3280	04	3120	03	3410	01	0096
2	05.40	93 53021043	01.16	CR 573 BLOOMINGDALE RD		2740	**	2700	04	2880	01	2480	98	0333
2	07.14	93 53021055	01.74	RT 5 END 93		6960	**	6880	04	6920	03	6760	02	0334
			Route NY94	County 071	ORANGE	Region 08								
1	00.00		00.00	NEW JERSEY STATE LINE										
1	03.71	94 83011000	03.71	START 17A OLAP		7330	06	7210	05	7410	04	7110	03	0362 CC
1	04.48	94 83011037	00.77	CR 13 KINGS HWY		9250	**	9120	05	10530	02	9870	99	0090
1	10.21	17A83011100	05.73	END 17A OLAP		7120	**	6740	02	7870	99	6500	96	0363
1	14.44	94 83011103	04.23	ACC RTS 6 17 CHESTER		7470	06	7090	03	5870	00	5640	97	0365
1	14.52		00.08	START 17M OLAP		17120	**	16190	02	14330	99	13430	96	0035
1	14.72	94 83011146	00.20	END 17M OLAP		22300	**	20720	02	19000	99	17730	96	0366
1	23.00	94 83011148	08.28	RT 208 WASHINGTONVILLE		5890	06	5370	03	5040	00	4100	97	0367
1	25.24	94 83011231	02.24	CR 20 ORRS MILLS RD		13070	**	12680	04	9770	01	12470	98	0368
1	29.25	94 83011254	04.01	RT 32 300 VAILS GATE		9470	**	9320	05	8260	02	7770	99	0369
1	30.98	94 83011294	01.73	WILLOW LANE		12690	**	12330	04	10420	01	10500	98	0370
1	32.67	94 83011311	01.69	RT 9W END 94		8880	**	8550	04	10180	02	7670	01	0091

New York State Department of Transportation

Traffic Volume Report

County Order	End Mile Point	Count LOC Reference Marker	Section Length	Section End Description	LATEST COUNT		-----PREVIOUS COUNTS-----						Count Station Number
					EST AADT	YR	EST AADT	YR	EST AADT	YR	EST AADT	YR	
Route I95 County 061 NEW YORK Region 11													
1	00.00		00.00	NJ LINE G WASHINGTON BR RT 1 & 9 OLAP									
1	00.55	95I4M12000	00.55	ACC RT 9A H.H. PKWY	297340	06	296900	05	298700	04	295400	03	0001
1	00.84	95I4M11006	00.29	END RT 1 & 9 OLAP ACC BROADWAY 178TH ST	297340	06	296900	05	298700	04	295400	03	0002
1	01.16	95I4M11008	00.32	ACC HARLEM RIVER DRIVE	112960	**	112100	05	131960	02	177900	00	0003
1	01.38	95I4M11011	00.22	BRONX CO LINE	149910	06	147760	05	172350	04	182860	03	0004
Route I95 County 005 BRONX Region 11													
2	00.07	95I4M11013	00.07	ACC 871 MAJ DEGAN EXPY	124160	06	133450	01					0001
2	00.65	95I1M21001	00.58	ACC JEROME AVE	135530	**	134490	05	123600	99	126740	94	0002
2	01.28	95I1M21007	00.63	END RT 1 OLAP WEBSTER AVE	157830	06	152550	05	158640	04	169220	03	0003 CC
2	01.86	95I1M21013	00.58	ACC CROTONA AVE	126570	**	125600	05	139410	02	148990	01	0031
2	02.64	95I1M21019	00.78	ACC 895I SHERIDAN EXPY	185920	**	183090	04	171900	03	166090	01	0032
2	03.00	95I1M21027	00.36	ACC BRONX RIVER PKWY	143810	**	141630	04	141580	03	134880	02	0033
2	03.70	95I1M21030	00.70	ACC WESTCHESTER AVE	118890	**	117080	04	139090	01	122620	99	0034
2	05.05	95I1M21037	01.35	ACC RTS 278I 678I	129940	**	126060	02	113120	99	100890	94	0035
2	05.94	95I1M21051	00.89	ACC 295I THROGS NCK BR	60220	**	59300	04	102970	01	97020	94	0036
2	07.34	95I1M21060	01.40	INTER 8B & 8C PELHAM PKWY	133460	**	132440	05	163940	01	143150	99	0037
2	07.61	95I1M21073	00.27	INTER 9 HUTCHINSON RIVER PKWY	133770	**	132750	05	163620	02	157130	99	0038
2	08.72		01.11	INTER 12 E 222 ST TO BAYCHESTER	140600	**	139530	05	104360	93			0039
2	09.48		00.76	INTER 13 CONNER ST	93380	**	92660	05	95500	99	86060	96	0040
2	10.07		00.59	INTER 14 HUTCHINSON RIVER PKWY	93800	**	88990	99	72170	95	79670	94	0041
2	10.65		00.58	WESTCHESTER CO LINE	112770	**	107780	00	106590	97	87100	96	0042
Route I95 County 119 WESTCHESTER Region 08													
3	01.09		01.09	INTER 15 RT 1	125130	**	107780	00	106590	97	92020	96	0212
3	02.50		01.41	INTER 16 NORTH AVE CEDAR ST	124110	**	106890	00	91610	97			0213
3	03.70		01.20	INTER 17 CHATSWORTH AVE	129970	**	117370	02	115470	01	113950	00	0214
3	05.60		01.90	INTER 18A FENIMORE RD	107430	**	88440	98					0215
3	06.50		00.90	INTER 18B MAMARONECK AVE WEST	115830	**	99770	00	75350	97			0216
3	08.94		02.44	INTER 19 PLAYLAND PKWY	110710	**	95350	00	83180	97			0217
3	10.17		01.23	INTER 20 RT 1	123020	**	105960	00	83170	96			0218
3	10.57		00.40	INTER 22 MIDLAND AVE	87350	**	75230	00	70010	97			0219
3	11.47		00.90	CONNECTICUT STATE LINE	147240	**	121210	98	101150	95			0220
Route NY95 County 033 FRANKLIN Region 07													
1	00.00		00.00	RT 11									
1	08.51	95 72011000	08.51	BOMBAY CR 4	1720	**	1710	05	1650	02	1630	97	0367
1	10.85	95 72011085	02.34	CR 9 TO MASSENA	2850	06	2720	03	2160	00	2220	98	0368
1	13.37	95 72011109	02.52	RT 37 ST REGIS END 95	2880	**	2830	04	1440	01	1220	99	0369
Route NY96 County 107 TIOGA Region 06													
1	00.00		00.00	RT 17 ACC EB MM 38 6506 1298									

New York State Department of Transportation

Traffic Volume Report

County Order	End Mile Point	Count LOC Reference Marker	Section Length	Section End Description	LATEST COUNT		-----PREVIOUS COUNTS-----						Count Station Number	
					EST AADT	YR	EST AADT	YR	EST AADT	YR	EST AADT	YR		
Route NY96 County 107 TIOGA Region 06														
1	00.58	38 65011300	00.58	RT 434	6610	06	5250	03	5850	99	4180	96	0019	
1	00.86	38 65011304	00.28	START RT 17C WB OLAP - START RT 17C OLAP	12180	06	9100	03	13220	99	9260	96	0129	
1	00.98		00.12	END 17C WB OLAP	10870	06	13590	03	11190	00	9130	97	0096	
1	01.39	38 65011000	00.41	E BEECHER HILL EAST AVE	13310	**	12980	04	11560	00	11950	97	0097	
1	02.22	38 65011005	00.83	VILLAGE OWEGO TWN OWEGO	14540	06	14560	03	14070	00	12880	97	0100	
1	02.72	38 65011013	00.50	RT 38	14020	06	12180	05	13120	02	13160	99	0098	
1	05.13	96 65011017	02.41	TOWN OF TIOGA TOWN CANDOR	8390	**	8190	04	7690	01	6540	98	0099	
1	10.62	96 65011042	05.49	RT 96B SE CANDOR	5850	06	5950	05	6400	02	6050	99	0201	
1	14.48	96 65011097	03.86	CR 21 STRAITS CORNER RD	3330	**	3210	04	3100	01	2970	98	0131	
1	18.40	96 65011136	03.92	CR 7 HALSEY VALLEY RD	2600	**	2510	04	1990	00	2230	97	0132	
1	19.58	96 65011175	01.18	START 34 OLAP SPENCER	4090	**	3940	04	2400	01	2150	98	0133	
1	23.09	96 65011186	03.51	CR 1 MICHIGAN HOLLOW RD	3620	06	4260	03	3450	00	3580	97	0004	
1	24.84	34 65031058	01.75	TOMPKINS CO LINE	3030	06	3430	03	2680	00	2870	97	0005	
Route NY96 County 109 TOMPKINS Region 03														
2	06.60	34 65031075	06.60	CR 130 NEWFIELD STA	3410	06	4020	03	3880	00	3670	97	0483	
2	08.69	34 36041067	02.09	START 13 OLAP	6370	**	6110	02	5710	99	5260	96	0482	
2	09.19	34 36041088	00.50	RT 327	17600	**	17400	05	17940	01	15250	98	0480	
2	10.26	13 36031113	01.07	RT 13A	16010	**	15650	04	19700	01	16650	98	0477	
2	10.81	13 36031122	00.55	ITHACA S CITY LN	18330	**	17330	01	16620	98	18140	97	0475	
2	12.37	13 36031128	01.56	RT 96B	20840	06	26240	01	22550	98			0004	
2	12.47	13 36032016	00.10	RT 79 EB GREEN ST	30460	**	29770	04	30150	01	26710	98	0003	
2	12.53	13 36032117	00.06	W STATE ST	31830	**	31110	04	33200	01	29580	98	0016	
2	12.59	13 36032118	00.06	RT 79 WB SENECA ST									0002	
2	12.67		00.08	END RTS 13 34 OLAP BEG RT 89 OLAP W BUFFALO ST	39330	**	38440	04	38020	01	32770	98	0023	
2	12.77	89 36011100	00.10	RTS 13 34 N FULTON ST	12260	06	9500	03					0044	
2	12.87	89 36011101	00.10	END RT 89 OLAP	19720	06							0045	
2	18.76	96 36022121	05.89	CR 142 PERRY CITY RD	8850	06	8450	05	8310	99	7070	96	0467	
2	21.76	96 36023048	03.00	CR 170 HALSEYVILLE RD	6720	**	6690	05	7230	02	6270	99	0465	
2	23.67	96 36023079	01.91	RT 227 TRUMANSBURG	8040	**	7990	05	7310	99	7640	96	0463	
2	24.15	96 36023097	00.48	SENECA CO LINE	5220	**	5200	05	6120	02	5570	99	0462	
Route NY96 County 099 SENECA Region 03														
3	05.96	96 36023102	05.96	RT 96A INTERLAKEN	3750	06	4100	02	3770	98	3870	95	0335	
3	13.62	96 35031061	07.66	RT 96A START 414 OLAP	2650	06	2430	04	2930	01	2470	98	0338	
3	16.12	96 35031137	02.50	END 414 OLAP	4030	**	3990	04	4390	01	3270	98	0395	
3	22.72	96 35031162	06.60	RT 336	2680	06	3290	03	3100	00	2440	97	0398	
3	25.71	96 35031230	02.99	CR 121	2410	**	2380	05	2860	02	2900	99	0420	
3	29.60	96 35031260	03.89	RTS 5 20 WATERLOO	4720	**	4670	05	8570	02	7430	99	0386	
3	30.40	96 35031299	00.80	CR106 NORTH RD	4280	06							0007	

New York State Department of Transportation

Traffic Volume Report

County Order	End Mile Point	Count LOC Reference Marker	Section Length	Section End Description	LATEST COUNT		-----PREVIOUS COUNTS-----						Count Station Number	
					EST AADT	YR	EST AADT	YR	EST AADT	YR	EST AADT	YR		
Route NY96 County 099 SENECA					Region 03									
3	33.58	96 35031307	03.18	CR 113	6930	**	6860	04	6160	01	5330	98	0416	
3	35.79	96 35031339	02.21	ONTARIO CO LINE	4250	**	4160	02	4460	99	4010	96	0406	
Route NY96 County 069 ONTARIO					Region 04									
4	00.91	96 35031361	00.91	RT 14 IS UNDER WITH CONN	4360	06	4640	05	4720	02	4430	99	0170	
4	02.73	96 44041010	01.82	CR 6	7140	06	8790	04	6940	01	7510	97	0171	
4	06.07	96 44041028	03.34	RT 88 JCT	7840	06	7580	03	8380	97	6070	96	0186	
4	07.10	96 44041062	01.03	RT 488 JCT	12470	**	12260	05	10740	02	10730	99	0168	
4	14.20	96 44041072	07.10	RT 21 MANCHESTER	7550	06	9320	05	8760	02	7460	97	0187	
4	20.84	96 44041143	06.64	RT 332	7070	**	6950	05	3140	04	4400	02	0008	
4	23.78	96 44041210	02.94	RT 444	16820	**	16620	05	15100	04	14160	01	0043	
4	24.05	96 44041239	00.27	HIGH ST	24590	**	24310	05	12170	03	13710	00	0086	
4	25.14	96 44041242	01.09	RT 251 NW OF VICTOR	18870	**	18650	05	17830	02	17520	99	0721	
4	26.22	96 44041253	01.08	CR 42 FISHERS RD	22250	**	21740	04	18670	03	16740	01	0096	
4	26.44	96 44041264	00.22	RT 90I IS OVER WITH CONN	34950	**	34150	04	27740	01	28170	97	0053	
4	26.97	96 44041266	00.53	RT 490I IS UNDER WITH CONN	23110	**	22580	04	25120	01	15360	97	0044	
4	27.60	96 44041271	00.63	S ENT EASTVIEW MALL	24840	**	24270	04	11550	02	20500	01	0132	
4	27.92	96 44041277	00.32	MAIN ENT EASTVIEW MALL	25280	**	24700	04	15050	02	21430	01	0134	
4	28.04	96 44041280	00.12	NORTH ENTRANCE EASTVIEW MALL TURK HILL RD	22530	**	22270	05	21040	02	18900	99	0135	
4	28.26	96 44041281	00.22	CR 44 MONROE CO LINE	26040	**	25740	05	20150	03	20150	00	0237	
Route NY96 County 055 MONROE					Region 04									
5	00.28	96 44041283	00.28	RT 250	26320	06	25160	03	22200	97	14650	94	0079	
5	00.99	96 43051004	00.71	RT 490I IS OVER WITH CONN	21470	**	21220	05	21580	02	19360	99	0189	
5	01.80	96 43051011	00.81	GARNSEY RD	14920	**	14580	04	14060	03	20100	01	0285	
5	02.28	96 43051020	00.48	ACC RT 490I BUSHNL BAS	17740	**	17530	05	23940	02	14550	99	0148	
5	02.46	96 43051026	00.18	KREAG RD	17590	06	18580	03	19540	00	17880	97	0286	
5	02.59	96 43051028	00.13	MARSH RD	19660	**	19430	05	23450	02	19580	97	0287	
5	02.79	96 43051029	00.20	THORNELL RD	19310	**	19080	05	20890	02	17730	99	0288	
5	04.12	96 43051031	01.33	EAST ST	12000	**	11720	04	6480	03	13220	00	0289	
5	04.81	96 43051044	00.69	MITCHELL RD	14590	**	14430	05	7990	04	16740	02	0291	
5	04.93	96 43051051	00.12	SOUTH ST	20190	**	19960	05	23380	04	21610	02	0292	
5	05.40	96 43051052	00.47	RTS 64 252	15140	**	14790	04	18920	01	14450	98	0190	
5	05.73	96 43051057	00.33	RT 31 PITTSFORD	13640	**	13320	04	17910	01	12940	97	0191	
5	06.05	96 43051060	00.32	RT 153	15220	**	14870	04	18040	03	17230	01	0192	
5	07.57	96 43051063	01.52	RT 31F E ROCHESTER	8340	**	8240	05	11180	03	11480	02	0193	
5	08.58	96 43051079	01.01	RT 441	16630	**	16250	04	15640	01	12020	97	0647	
5	09.48	96 43051089	00.90	RT 65	9790	**	9680	05	9520	02	9900	96	0195	
5	09.90	96 43051097	00.42	ROCHESTER S CITY LN	9880	**	9770	05	12300	02	9840	99	0196	
5	10.35	96 43051101	00.45	WINTON RD	10340	**	10100	04	8060	01	9770	98	0197	

New York State Department of Transportation

Traffic Volume Report

County Order	End Mile Point	Count LOC Reference Marker	Section Length	Section End Description	LATEST COUNT		-----PREVIOUS COUNTS-----						Count Station Number	
					EST AADT	YR	EST AADT	YR	EST AADT	YR	EST AADT	YR		
Route NY96 County 055 MONROE Region 04														
5	12.58	96 43052005	02.23	INNER LOOP	14300	06	16060	03	9580	99	15620	96	0198	
5	12.97	96 43052028	00.39	MAIN ST - END RT 96	5670	06	7070	03	6800	97	8940	93	0006	
Route NY96A County 099 SENECA Region 03														
1	00.00		00.00	RT 96 INTERLAKEN										
1	03.00	96A35011000	03.00	CR 129	1370	**	1330	04	1260	01	1220	98	0403	
1	05.01	96A35011030	02.01	START RT 414 OLAP LODI	1280	**	1250	04	1180	01	1060	98	0402	
1	09.68	96A35011050	04.67	RT 96 END RT 414 OLAP	2410	**	2360	04	2670	01	2220	98	0401	
1	12.01	96A35011098	02.33	CR 132A	3680	06	3840	03	3620	00	3340	97	0397	
1	16.59	96A35011121	04.58	CR 147	2520	06	2400	95					0396	
1	21.10	96A35011167	04.51	RT336	2950	**	2890	04	2790	01	2310	98	0413	
1	23.97	96A35011213	02.87	CR 120 YELLOW TAVERN ROAD	3710	**	3630	04	3920	01	3060	96	0391	
1	25.41	96A35011242	01.44	CR 125 EAST LAKE ROAD	5210	**	5150	05	4620	02	4050	99	0411	
1	26.94	96A35011256	01.53	RTS 5 & 20 END RT 96A	9390	**	9200	04	6090	01	5270	95	0410	
Route NY96B County 107 TIOGA Region 06														
1	00.00		00.00	RT 96										
1	05.45	96B65011000	05.45	CR 15 WILLSEYVILLE	4360	06	3960	03	3570	00	3940	97	0302	
1	08.20	96B65011055	02.75	TOMPKINS CO LINE	2930	06	2850	00	3120	97	2560	94	0290	
Route NY96B County 109 TOMPKINS Region 03														
2	04.36	96B65011082	04.36	MICHIGAN HOLLOW RD DANBY	4050	06	4000	05	4050	04	3960	03	0032	CC
2	08.49	96B36021045	04.13	CR 179	6830	**	6620	03	5780	02	5950	00	0011	
2	10.18	96B36021085	01.69	ITHACA S CITY LINE	8620	06	8820	00	8060	97	8080	96	0001	
2	10.89	96B36021101	00.71	CAYUGA ST	14440	**	14140	04	13740	01	13620	98	0018	
2	11.36	96B36022007	00.47	RTS 13 34 96 END 96B	8750	**	8650	05	8970	01	7160	98	0019	
Route NY97 County 071 ORANGE Region 08														
1	00.00		00.00	RTS 6 209 STRT 42 OLAP										
1	00.76	42 83011000	00.76	PT JERVIS W CITY LN	9360	**	9220	05	8010	02	7900	99	0312	
1	02.95	42 83011007	02.19	END 42 OLAP	9410	**	9140	04	8590	01	8450	96	0073	
1	06.26	97 83012022	03.31	SULLIVAN CO LN	4910	**	4790	04	4180	01	3970	98	0373	
Route NY97 County 105 SULLIVAN Region 09														
2	00.05		00.05	CR 31 MONGAUP	3940	**	3900	04	4090	02	3640	01	0013	
2	04.56	97 96021002	04.51	CR 41 POND EDDY	1680	06	1960	03	1660	00	1790	97	0276	
2	12.12	97 96021047	07.56	RT 55 BARRYVILLE	1580	**	1560	04	1290	01	1670	98	0001	
2	16.21	97 96021123	04.09	ACC PENN STATE TOLL BR ROEBLING BR	1310	**	1290	03	1050	00	940	97	0277	
2	25.95	97 96021164	09.74	START 52 OLAP	870	**	860	04	2890	01	770	98	0010	
2	26.71	56 96011014	00.76	END 52 OLAP	2960	**	2900	05	3040	02	2890	99	0009	
2	33.53	97 96021269	06.82	CR 116	1190	**	1180	05	1290	02	1430	99	0128	
2	35.60	97 96021337	02.07	CR 114 1ST TIME	1220	06	1480	03	1270	00	1110	97	0278	
2	35.71	97 96021358	00.11	CR 114 2ND TIME	2150	**	2120	04	1750	03	1780	01	0051	

New York State Department of Transportation

Traffic Volume Report

County Order	End Mile Point	Count LOC Reference Marker	Section Length	Section End Description	LATEST COUNT		-----PREVIOUS COUNTS-----						Count Station Number	
					EST AADT	YR	EST AADT	YR	EST AADT	YR	EST AADT	YR		
Route NY97 County 105 SULLIVAN Region 09														
2	40.03	97 96021359	04.32	RT 17B CALLICOON	1580	**	1570	05	1390	99	1430	96	0127	
2	44.89	97 96021402	04.86	CR 94 HANKINS	1450	06	1740	03	1490	00	1430	97	0279	
2	49.06	97 96021451	04.17	DELAWARE CO LN	940	**	940	05	980	02	1010	99	0280	
Route NY97 County 025 DELAWARE Region 09														
3	14.12	97 96021494	14.12	JCT RT 268	670	06	540	02	750	97	590	94	0376	
3	15.21	97 93031142	01.09	RT 17 END 97	5250	**	5190	04	5160	01	5490	98	0011	
Route NY98 County 009 CATTARAUGUS Region 05														
1	00.00		00.00	RT 219										
1	12.38	98 51011000	12.38	START 16 OLAP	2330	**	2300	04	1440	01	1710	94	0215	
1	15.54	98 51011124	03.16	END 16 OLAP	5950	**	5900	04	7420	01	6380	98	0040	
1	23.56	98 51011156	08.02	CR 21 ELTON RD	1000	**	990	04	1390	01	1200	98	0213	
1	25.00	98 51011237	01.44	RT 243 TN FARMERSVILLE TN FREEDOM	670	06	910	03	930	02	690	99	0565	
1	28.46	98 51011250	03.46	CR 23 FREEDOM RD	2840	**	2810	04	2860	01	2550	98	0336	
1	32.65	98 51011282	04.19	WYOMING CO LN	4850	**	4810	04	4960	01	3500	97	0337	
Route NY98 County 121 WYOMING Region 04														
2	01.36	98 51011323	01.36	START 39 OLAP ARCADE	11690	**	11300	04	11810	02	7030	99	0199	
2	01.49	98 46021013	00.13	END 39 OLAP	14550	**	14060	04	8840	03	9230	00	0200	
2	10.27	98 46021015	08.78	RT 77 START 78 OLAP	2250	**	1950	97	1650	94	1790	92	0201	
2	12.82	98 46021103	02.55	END 78 OLAP	2210	06	1820	03	2880	02	2150	99	0166	
2	20.53	98 46021129	07.71	START 20A OLAP	1910	06	1980	03	2160	02	1550	00	0300	
2	21.14	98 46021206	00.61	END 20A OLAP	3740	06	4010	00	3970	97	3820	94	0203	
2	28.62	98 46021212	07.48	RT 354 ATTICA	1080	**	1060	05	2760	02	1900	97	0305	
2	28.74	98 46021288	00.12	START 238 OLAP	5320	**	5130	04	6610	01	4370	98	0204	
2	29.04	98 46021289	00.30	END 238 OLAP	7750	**	7660	05	10520	02	7260	99	0205	
2	29.12	98 46021291	00.08	GENESEE CO LINE	4950	**	4830	04	7830	01	3660	94	0009	
Route NY98 County 037 GENESEE Region 04														
3	03.14	98 46021292	03.14	RT 20 ALEXANDER	5780	06	6210	03	8490	01	4870	97	0206	
3	09.73	98 41031032	06.59	BATAVIA S CITY LN	4920	06	5580	05	5260	02	5870	99	0287	
3	10.57	98 41031097	00.84	START 33 OLAP	7220	**	7140	05	5720	02	5800	98	0207	
3	10.65		00.08	RTS 5 63 END 33 OLAP	14110	**	13950	05	12890	03	12440	00	0423	
3	11.76	98 41032008	01.11	ACC RT 90I	12740	**	12420	04	11960	01	10850	98	0020	
3	11.83	98 41032020	00.07	BATAVIA N CITY LN	10260	**	10130	05	10420	02	7770	99	0209	
3	15.28	98 41032021	03.45	START 262 OLAP	8500	**	8210	04	7040	01	6700	99	0286	
3	15.51	98 41033034	00.23	END 262 OLAP	8560	06	8320	03	6400	98	5680	93	0210	
3	17.58	98 41033036	02.07	CR 12 LANGDON COR	4890	**	4720	04	3720	01	3750	98	0211	
3	19.81	98 41033057	02.23	ORLEANS CO LINE	4770	**	4690	05	4220	02	3540	99	0212	
Route NY98 County 073 ORLEANS Region 04														
4	03.47	98 41033079	03.47	CR 25B EAST BARRE RD	3810	06	3380	03	3460	00	3050	97	0213	

New York State Department of Transportation

Traffic Volume Report

County Order	End Mile Point	Count LOC Reference Marker	Section Length	Section End Description	LATEST COUNT		-----PREVIOUS COUNTS-----						Count Station Number	
					EST AADT	YR	EST AADT	YR	EST AADT	YR	EST AADT	YR		
Route NY98 County 073 ORLEANS Region 04														
4	05.57	98 45041034	02.10	RT 31A	4330	**	4120	03	4200	00	3980	97	0002	
4	07.50	98 45041055	01.93	RT 31 ALBION	8640	**	8540	05	7330	02	6520	99	0214	
4	08.99	98 45041074	01.49	RT 279	5920	**	5790	04	5130	01	5370	98	0271	
4	10.64	98 45041089	01.65	RT 104 CHILDS	3050	06	2360	03	4730	00	3110	97	0215	
4	14.42	98 45041106	03.78	START 18 OLAP	2030	**	1990	05	2450	99	2460	96	0272	
4	14.96	98 45041143	00.54	END 18 OLAP	2250	06	2520	03	2160	94			0011	
4	15.99	18 45021146	01.03	L O S P END 98	830	**	800	04	1170	96	1560	93	0012	
Route NY100 County 119 WESTCHESTER Region 08														
1	00.00		00.00	JCT RT 907K CROSS CO PKWY OVER										
1	01.11	100 87011000	01.11	ACC SPRAIN BROOK PKWY	48990	**	48250	05	50250	99	43820	96	0068	
1	01.72	100 87011011	00.61	TUCKAHOE RD	39090	**	38500	05	43980	02	40080	99	0377	
1	04.21	100 87011017	02.49	YONKERS N CITY LN	52640	**	48890	01	22440	97			0059	
1	06.89	100 87012006	02.13	RT 100A HARTSDALE	24530	06	28170	03	25660	00	24790	96	0380	
1	07.72	100 87012027	00.83	WHITE PLAINS S CITY LN	24590	**	24220	05	25420	02	25190	99	0381	
1	08.61	100 87012035	00.89	START RT 119 OLAP - TOWN OF GREENBURG	28120	**	27690	05	27100	02	27830	99	0382	
1	09.10	100 87014000	00.49	END 119 OLAP	30490	**	30030	05	26600	02	26530	96	0383	
1	09.33	100 87014006	00.23	ACC RT 287I	13930	**	13720	05	13100	02	10660	99	0084	
1	11.05	100 87014009	01.72	VIRGINIA AVE	5920	06	8150	03	5060	00	5500	97	0355	
1	12.26	100 87014026	01.21	RTS 100A 100C	11200	06	13190	03	11950	02	11690	00	0089	
1	13.67	100 87014038	01.41	ACC SPRAIN BRK PKWY	4340	06	4110	03	4640	02	3880	97	0423	
1	14.85	100 87014052	01.18	START 141 OLAP	10250	**	10100	05	7800	99	3840	96	0424	
1	14.93	100 87014064	00.08	END 141 OLAP	13740	**	12990	02	17850	99	17960	96	0484	
1	15.02	100 87014065	00.09	START 9A OLAP ACC SMRP	9370	06	13360	99					0043	
1	16.15	100 87014066	01.13	RT 117	35000	**	34470	05	33450	02	31690	99	0090	
1	17.01	9A87032113	00.86	T/O MOUNT PLEASANT & VILLAGE OF BRIARCLIFF MANOR	37260	**	36700	05	31770	02	31280	99	0158	
1	18.13	9A87032122	01.12	END 9A OLAP SAWMILL RD	46190	**	43530	02	40710	99	44390	96	0385	
1	20.71	9A87032133	02.58	START 133 OLAP	6560	**	6290	03	5780	00	6560	96	0387	
1	20.85	100 87014122	00.14	ACC TACONIC STATE PKWY	20160	**	19870	05	18960	02	17040	99	0388	
1	21.10	100 87014123	00.25	END 133 OLAP	21640	06	20780	02	17580	99	16110	96	0468	
1	21.56	100 87014126	00.46	RT 120	10560	06	10750	03	9510	00	8510	94	0026	
1	23.23	100 87014130	01.67	RT 134	9300	**	9170	05	8630	02	7980	99	0389	
1	23.88	100 87014147	00.65	CR 5 SEVEN BRIDGE RD	10530	06	12020	03	10450	00	9950	97	0018	
1	24.94	100 87014153	01.06	RT 118 CROTON LAKE	12010	**	11360	02	10550	99	10620	96	0096	
1	29.30	100 87014164	04.36	RT 35 WHITEHALL COR	11090	**	10780	04	9350	01	9320	98	0391	
1	29.88	100 87014207	00.58	RT 139	18380	**	18120	05	16940	02	16350	99	0392	
1	32.35	100 87014212	02.47	RT 138 WRIGHTS COR	9830	**	9690	05	9480	02	10350	99	0393	
1	33.27	100 87014237	00.92	JCT 202 END 100	16530	**	16290	05	16010	02	15080	99	0394	
Route NY100A County 119 WESTCHESTER Region 08														

New York State Department of Transportation

Traffic Volume Report

County Order	End Mile Point	Count LOC Reference Marker	Section Length	Section End Description	LATEST COUNT		-----PREVIOUS COUNTS-----						Count Station Number
					EST AADT	YR	EST AADT	YR	EST AADT	YR	EST AADT	YR	
Route NY100A County 119 WESTCHESTER Region 08													
1	00.00		00.00	RT 100 HARTSDALE									
1	01.52	100A87011000	01.52	RT 100B	15590	**	15370	05	15510	02	13580	99	0689
1	02.21	100A87011015	00.69	ACC RT 119 ELMSFORD	9470	06	9420	03	10460	00	9820	97	0690
1	02.33	100A87011022	00.12	RT 287I	20650	**	20080	04	19480	00	23050	97	0691
1	04.21	100A87011024	01.88	RT 100C END RT 100A	7350	06	9770	03	8720	02	11010	00	0692
Route NY100B County 119 WESTCHESTER Region 08													
1	00.00		00.00	RT 9A N OF SECOR RD									
1	01.53	100B87011000	01.53	SPRAIN BROOK PKWY UNDER WITH CONNECTIONS	6250	06	6850	05	7490	03	6120	00	0141
1	01.94	100B87011016	00.41	RT 100A HARTSDALE AVE	16170	06	18950	03	16100	00	18360	97	0140
1	02.88	100B87011020	00.94	RT 119 END 100B	10090	06	12530	03	10830	00	10290	97	0694
Route NY100C County 119 WESTCHESTER Region 08													
1	00.00		00.00	RT 9A E OF EASTVIEW									
1	00.20	100C87011000	00.20	OLD SAW MILL RD	15720	**	15480	05	11960	02	5390	99	0127
1	01.10	100C87011003	00.90	ACC SPRAIN BROOK PKWY	16950	06	17230	03	15800	00	17580	97	0130
1	01.24	100C87011012	00.14	RT 100 END 100C	19400	06	22350	03	17730	00	20070	96	0688
Route NY101 County 059 NASSAU Region 10													
1	00.00		00.00	RT 25A NORTHERN BLVD									
1	01.28	101 03011000	01.28	STONYTOWN RD	32080	**	31560	05	33520	02	29330	99	0026
1	02.72	101 03011013	01.44	JCT BEACON HILL RD/MAIN ST	31890	**	30880	04	33700	02	33970	01	0278
Route NY102 County 059 NASSAU Region 10													
1	00.00		00.00	RT 24 W HEMPSTEAD									
1	00.65	102 03011000	00.65	NORTH FRANKLIN ST	18860	**	18270	04	19890	02	15670	01	0163
1	01.06	102 03011007	00.41	CLINTON ST	19520	**	19210	05	19090	02	16540	99	0165
1	02.44	102 03011011	01.38	JCT UNIONDALE AVE	19790	**	19470	05	20430	02	17180	99	0036
1	03.53	102 03011025	01.09	MERRICK AVE	13700	**	13480	05	13340	04	13760	01	0166
1	04.55	102 03011036	01.02	RT 24 END RT 102	14390	06	15670	05	18390	02	17760	99	0167
Route NY103 County 093 SCHENECTADY Region 01													
1	00.00		00.00	RT 5S JCT									
1	00.50	103 16011000	00.50	RT 5 JCT-END RT 103	2620	**	2540	04	2080	01	8440	98	0281
Route NY104 County 063 NIAGARA Region 05													
1	00.00		00.00	RT 384 SB AND RT 957A SB ROBT MOSES PKWY									
1	00.09	104 54011000	00.09	JCT RT 384 NB AND RT 957A SB ROBT MOSES PKWY	4320	**	4200	03	4900	02	5560	99	0094
1	00.16	104 54011001	00.07	FERRY ST START RT 62 SB	8050	**	7980	05	6600	02	6640	98	0238
1	00.35	104 54011002	00.19	WALNUT AVE START RT 62 NB	6390	**	6330	05	7670	01	7670	99	0024
1	00.51	104 54011004	00.16	RT 62A PINE AVE	6930	**	6870	05	7500	02	7000	99	0096
1	01.06	104 54011006	00.55	PORTAGE AVE	6460	**	6340	04	8320	01	6610	97	0063
1	01.14	104 54011011	00.08	LOCKPORT ST	9910	**	9820	05	12060	02	11750	97	0064
1	01.42	104 54011012	00.28	RT 182 CLEVELAND AVE	7160	**	7090	05	8170	02	7670	99	0339

New York State Department of Transportation

Traffic Volume Report

County Order	End Mile Point	Count LOC Reference Marker	Section Length	Section End Description	LATEST COUNT		-----PREVIOUS COUNTS-----						Count Station Number	
					EST AADT	YR	EST AADT	YR	EST AADT	YR	EST AADT	YR		
Route NY104 County 063 NIAGARA Region 05														
1	01.93	104 54011015	00.51	MCKOON AVE	6700	**	6570	04	5720	01	7100	98	0065	
1	02.51	104 54011020	00.58	RT 31 COLLEGE AVE	4790	**	4700	04	5390	03	4830	02	0340	
1	03.33	104 54011026	00.82	NIAGARA FLS N CITY LN	7670	**	7460	03	4350	02	3720	01	0341	
1	03.69	104 54011034	00.36	RT 61 HYDE PARK BLVD	3290	06	3370	03	2980	01	2900	97	0049	
1	04.88	104 54012003	01.19	ACC RT 190I RT 954P	7850	06	7360	03	6830	01	7060	98	0009	
1	05.41	104 54012016	00.53	RT 265 MILITARY RD	13160	**	13030	05	11940	02	11970	99	0342	
1	05.95	104 54012021	00.54	RT 18 CREEK RD	21000	**	20800	05	18740	02	18830	98	0343	
1	06.49	104 54012027	00.54	ACC RM PKWY RT 18F	15380	**	15230	05	13860	04	11950	01	0087	
1	07.17	104 54012032	00.68	JCT RT 18 CREEK RD	7490	**	7460	05	6420	02	6860	97	0043	
1	08.95	104 54012039	01.78	CR 8 MODEL CITY RD	7940	**	7920	05	6810	02	6850	97	0066	
1	12.68	104 54012057	03.73	CR 17 RANSOMVILLE RD	6600	**	6550	04	6960	01	6060	97	0067	
1	14.24	104 54012095	01.56	RT 429 TOWNLINE RD	4580	**	4560	05	4390	02	4320	99	0277	
1	17.28	104 54012111	03.04	RT 425 STREETERS COR	4680	**	4650	04	5690	03	4420	00	0345	
1	18.85	104 54012141	01.57	START 93 OLAP PLANK RD	4140	**	4100	04	4540	01	4150	99	0346	
1	21.06	104 54012156	02.21	END 93 EB OLAP BEEBE RD	5530	**	5490	04	6270	03	6070	01	0273	
1	21.12	104 54012179	00.06	END 93 WB OLAP TOWN LINE RD	7230	**	7200	05	7360	02	7280	99	0041	
1	22.07	104 54012180	00.95	CR 46 COOMER RD	5830	**	5810	05	6670	04	5650	02	0347	
1	25.10	104 54012189	03.03	START 78OLAP LAKE AVE NEWFN TL	4710	06	5420	03	5750	01	6450	97	0272	
1	25.41	104 54012218	00.31	END 78 OLAP OLCOTT RD	12990	**	12750	05	13550	02	12170	99	0318	
1	31.74	104 54012222	06.33	CR 108 HARTLAND	3130	06	3400	03	3980	02	4130	99	0350	
1	33.07	104 54012286	01.33	RT 148 QUAKER RD	5390	**	5100	03	4750	00	5140	97	0351	
1	37.06	104 54012299	03.99	RT 271 CARMEN RD	3580	**	3520	05	3660	02	4160	00	0352	
1	37.60	104 54012339	00.54	RT 269 ORLEANS CO LINE	3140	06	3210	05	3290	04	3330	03	0353 CC	
Route NY104 County 073 ORLEANS Region 04														
2	03.74	104 54012345	03.74	START 63 OLAP	4940	**	4880	05	4510	02	4750	00	0216	
2	03.90	104 45021038	00.16	END 63 OLAP	4120	06	5090	03	5920	01	5330	98	0138	
2	08.05	63 45051102	04.15	CR 66 KNOWLSVILLE RD	2770	**	2710	04	3500	01	3020	97	0217	
2	11.06	104 45021080	03.01	CR 31 WATERPORT RD	2360	06	3090	03	3570	00	3340	97	0274	
2	13.04	104 45021110	01.98	RT 279 GAINES	2250	**	2200	04	4320	01	3250	98	0218	
2	14.24	104 45021130	01.20	RT 98 CHILDS	3650	**	3600	05	4520	02	3120	99	0219	
2	19.39	104 45021142	05.15	RT 387	5580	**	5510	05	4220	03	4650	00	0221	
2	21.85	104 45021194	02.46	START 237 OLAP MURRAY	2960	**	2890	04	5670	01	4940	98	0222	
2	22.72	104 45021219	00.87	END 237 OLAP	3790	06	5780	00	5440	97	5340	94	0223	
2	24.07	104 45021228	01.35	CR 42 HURD RD	5390	**	5260	04	8790	01	5040	98	0224	
2	24.70	104 45021241	00.63	RT 272 MONROE CO LINE	6330	**	6260	05	5950	02	5860	99	0225	
Route NY104 County 055 MONROE Region 04														
3	01.76	104 45021247	01.76	REDMAN RD CR 236	8170	**	8070	05	9880	02	6760	99	0226	
3	03.81	104 43031017	02.05	RT 19 CLARKSON	5980	06	6830	01	6460	00	6910	99	0233	
3	05.79	104 43031038	01.98	RT 260	7720	06	8850	02	8110	99	7280	96	0234	

New York State Department of Transportation

Traffic Volume Report

County Order	End Mile Point	Count LOC Reference Marker	Section Length	Section End Description	LATEST COUNT		-----PREVIOUS COUNTS-----						Count Station Number	
					EST AADT	YR	EST AADT	YR	EST AADT	YR	EST AADT	YR		
Route NY104 County 055 MONROE					Region 04									
3	10.78	104 43031057	04.99	RT 259 PARMA	10850	06	10480	03	11080	00	11850	98	0236	
3	12.81	104 43031108	02.03	RT 261 W GREECE	16120	**	15710	04	15090	01	16380	98	0306	
3	13.98	104 43031128	01.17	RT 386	22230	**	21950	05	24390	04	29740	03	0307	
3	15.74	104 43031140	01.76	LONG POND RD SB	41470	**	40420	04	33320	01	32060	97	0309	
3	16.77	104 43031158	01.03	FETZNER RD	22450	**	21610	03	39570	00	33930	97	0141	
3	16.86	104 43031167	00.09	ACC RT 390	52160	**	47260	98	43830	95	39940	92	0142	
3	17.48	104 43031168	00.62	STONE RD	48370	**	44340	99	36990	96	38680	93	0143	
3	17.74	104 43031174	00.26	MT READ BLVD ROCHESTER WEST LINE	53400	**	49550	00	39420	98	33130	95	0310	
3	18.72	104 43031176	00.98	RT 18	35420	06	33700	05	38510	98	30730	94	0311	
3	19.36	104 43032010	00.64	RT 940M LAKE AVE	43330	**	40690	01	33640	98	29160	93	0144	
3	19.42		00.06	RIDGEWAY AVE	39230	**	35420	00	27470	97	29450	93	0145	
3	19.61	104 43032017	00.19	ACC MAPLEWOOD DR	60430	**	54560	00	47650	93			0146	
3	19.97	104 43032019	00.36	ACC ST. PAUL ST	52090	**	47030	00					0132	
3	20.39	104 43032023	00.42	ACC CLINTON AVE	6110	**	5800	03					0133	
3	21.05	104 43032027	00.66	HUDSON AVE UNDER	69740	**	60040	97					0134	
3	21.44	104 43032034	00.39	ACC CARTER ST	69670	**	59980	97					0135	
3	21.84	104 43032037	00.40	ROCHESTER E LN W SIDE	78960	**	76220	04	65740	02	68450	00	0056	
3	22.10	104 43032041	00.26	GOODMAN ST IS UNDER WITH CONN	64930	06	69400	03					0313	
3	23.02	104 43033003	00.92	ROCHESTER W LN E SIDE	80210	**	73610	01	71870	97			0058	
3	23.03	104 43033011	00.01	ACC CULVER RD ROCHESTER ECL	58890	**	57860	05	74500	03			0055	
3	23.61	104 43034001	00.58	RT 590 SEABREEZE EXPY IS UNDER WITH CONN	81300	**	75860	02	60560	97			0108	
3	25.94	104 43035206	02.33	BAY RD CR 16 IS OVER WITH CONN	67230	06	69860	02	61300	99	57420	94	0314	
3	27.98	104 43035230	02.04	ACC FIVE-MILE RD CR 18	57190	06	60760	05	60440	04	60460	03	0315 CC	
3	28.68	104 43035250	00.70	HARD RD IS UNDER WITH CONN	51340	**	50430	05	43700	02	44620	99	0204	
3	29.57	104 43035257	00.89	HOLT RD CR 10 IS UNDER	77280	**	74600	04	44550	01	42710	98	0205	
3	30.27	104 43035266	00.70	RT 250	52680	**	50860	04	47600	00	45960	98	0213	
3	30.85	104 43035273	00.58	PHILLIPS RD UNDER	46750	**	45930	05	43230	02	40040	99	0207	
3	31.82	104 43035279	00.97	SALT RD	36390	06	30360	03	31870	00	27060	97	0103	
3	32.50	104 43035288	00.68	BASKET RD	30780	**	30240	05	30010	04	28690	01	0211	
3	33.13	104 43035295	00.63	WAYNE CO LINE JCT 404	28510	**	28010	05	26180	02	24340	99	0317	
Route NY104 County 117 WAYNE					Region 04									
4	02.04	104 43035301	02.04	CR 102 AT FRUITLAND	25960	**	25630	05	26310	02	19540	99	0007	
4	03.49	104 37041020	01.45	RT 350 ONTARIO CTR	20400	**	19880	04	26640	03	30390	01	0516	
4	04.70	104 37041035	01.21	FURNACE RD	19470	**	18980	04	29830	01	19480	98	0517	
4	08.11	104 37041047	03.41	SALMON CREEK RD	14110	06	15570	04	22150	00	12400	97	0019	
4	09.54	104 37041081	01.43	RT 21 WILLIAMSON	18700	**	18480	05	15520	04	15360	98	0518	
4	11.72	104 37041095	02.18	CR118 E WILLIAMSON	9530	06	9000	03	9160	97	11110	96	0222	
4	15.06	104 37041117	03.34	RT 88	14990	**	14810	05	12020	02	12490	99	0006	
4	17.79	104 37041150	02.73	CR 143 OLD RIDGE RD	8340	**	8140	04	11190	01	10550	00	0524	

New York State Department of Transportation

Traffic Volume Report

County Order	End Mile Point	Count LOC Reference Marker	Section Length	Section End Description	LATEST COUNT		-----PREVIOUS COUNTS-----						Count Station Number	
					EST AADT	YR	EST AADT	YR	EST AADT	YR	EST AADT	YR		
Route NY104 County 117 WAYNE Region 04														
4	20.85	104 37041178	03.06	RT14	6050	**	5910	04	8330	01	8600	00	0525	
4	24.92	104 37041209	04.07	RT414 JCT	6130	06	6980	05	6890	04	6460	03	0526	CC
4	30.13	104 37041251	05.21	RT 89 OVER W/CONNECTIONS WOLCOTT	5210	**	5090	04	6140	01	5710	98	0530	
4	31.58	104 37041303	01.45	CR 163 RIDGE RD	4390	**	4280	04	5010	01	4220	93	0529	
4	34.29	104 37041317	02.71	RTS 370 104A	4150	**	4050	04	5140	01	4670	98	0532	
4	35.40	104 37041344	01.11	CAYUGA CO LINE	3270	06	3390	03	3580	00	3350	97	0536	
Route NY104 County 011 CAYUGA Region 03														
5	01.16	104 37041354	01.16	OLD RT 104	3710	**	3550	03	3370	00	2650	96	0057	
5	04.02	104 31051011	02.86	RT 38 VICTORY	3340	06	2970	96	3290	93			0041	
5	06.07	104 31051040	02.05	CR 93 MARTVILLE	3950	**	3830	04	3490	01	2980	98	0070	
5	07.38	104 31051061	01.31	OSWEGO CO LN	3320	06	3390	03	3200	02	3090	96	0039	
Route NY104 County 075 OSWEGO Region 03														
6	01.63	104 31051073	01.63	RT 34	3840	**	3720	04	4140	01	3520	96	0290	
6	03.09	104 34061017	01.46	RT 3 HANNIBAL	5420	06	6010	03	5540	00	5220	97	0022	
6	09.10	104 34061031	06.01	RT 104A	3860	**	3800	05	3820	02	3840	99	0292	
6	09.31	104 34061092	00.21	CR 20 SW OSWEGO	8270	**	8020	04	6980	01	6420	97	0293	
6	11.07	104 34061094	01.76	CR 89	7090	**	6880	04	7090	01	7230	97	0294	
6	12.73	104 34061112	01.66	OSWEGO W CITY LINE	7930	06	7890	05	7990	04	7900	03	0295	CC
6	13.91	104 34061128	01.18	RT 48 OSWEGO	9140	**	8930	04	12650	01	11960	98	0297	
6	14.32	104 34062012	00.41	RT 481 OSWEGO	18310	06	17310	03	16860	98	17890	95	0296	
6	14.89	104 34062017	00.57	EAST 10TH STREET	22350	**	21840	04	21480	01	20410	98	0298	
6	15.52	104 34062022	00.63	GEORGE ST/SHOPPING CTR	22620	**	22100	04	20080	01	21240	98	0040	
6	16.19	104 34062028	00.67	OSWEGO E CITY LN	17320	**	16930	04	12630	01	12840	98	0317	
6	23.46	104 34062034	07.27	RT 104B	8110	**	7870	04	7310	01	6110	98	0299	
6	24.26	104 34063074	00.80	CR 6 NEW HAVEN	5210	**	5060	04	5290	01	3520	98	0271	
6	26.26	104 34063082	02.00	CR 43 TOLL GATE	3900	06	5020	95					0262	
6	28.51	104 34063102	02.25	START 3 OLAP MEXICO	5460	**	5300	04	5360	01	4520	98	0272	
6	28.75	104 34063123	00.24	END RT 3 OLAP MEXICO	8300	06	10100	02	8690	98	8740	95	0273	
6	28.89	104 34063126	00.14	RT 69 MEXICO	7790	06	10790	02	8310	98	8370	95	0261	
6	33.17	104 34063128	04.28	RT 11 MAPLE VIEW	1890	**	1860	05	3130	02	3230	99	0260	
6	34.32	104 34063171	01.15	ACC RT 81I	4440	**	4180	02	3480	98	3580	95	0368	
6	38.14	104 34063183	03.82	CR 22	2340	06	2320	04	2340	01	1750	98	0001	
6	44.20	104 34063221	06.06	RT 13 END 104	760	06	1010	02	760	98	840	95	0336	
Route NY104A County 117 WAYNE Region 04														
1	00.00		00.00	RTS 104 370										
1	01.21	104A37011100	01.21	CR 163 RIDGE RD	2050	06	2160	05	2260	04	2290	03	0538	CC
1	05.42	104A37011000	04.21	CAYUGA CO LINE	1400	**	1380	05	2290	03	2150	01	0537	
Route NY104A County 011 CAYUGA Region 03														

New York State Department of Transportation

Traffic Volume Report

County Order	End Mile Point	Count LOC Reference Marker	Section Length	Section End Description	LATEST COUNT		-----PREVIOUS COUNTS-----						Count Station Number
					EST AADT	YR	EST AADT	YR	EST AADT	YR	EST AADT	YR	
Route NY104A County 011 CAYUGA					Region 03								
2	02.10	104A37011042	02.10	OLD STATE RD	2400	**	2320	03	2830	00	3010	97	0069
2	04.15	104A31021021	02.05	RT 38 S OF STERLING	970	06	1360	02	1600	97	1480	94	0587
2	05.54	104A31021041	01.39	RT 3	1300	**	1260	03	1510	00	1580	97	0089
2	09.25	104A31021055	03.71	OSWEGO CO LINE	660	06	720	03	780	02	780	00	0037
Route NY104A County 075 OSWEGO					Region 03								
3	02.71	104A31021093	02.71	RT 104 END 104A	2410	06	2030	03	2040	00	1810	97	0394
Route NY104B County 075 OSWEGO					Region 03								
1	00.00		00.00	RT 104									
1	03.18	104B34011000	03.18	CR 43	2350	06	2420	05	2470	04	2480	03	0270 CC
1	06.07	104B34011032	02.89	RT 3 END 104B	3300	06	2810	03	3270	00	3510	97	0287
Route NY105 County 059 NASSAU					Region 10								
1	00.00		00.00	RT 106									
1	01.83	105 03011000	01.83	WANTAGH AVE	15710	**	15350	04	18310	02	16480	01	0168
1	02.53	105 03011019	00.70	ACC RT 135	17510	06	19130	03	15910	00	16480	97	0075
1	03.41	105 03011026	00.88	RT 107 END 105	13980	06	15700	03	14810	02	16040	00	0076
Route NY106 County 059 NASSAU					Region 10								
1	00.00		00.00	RT 105									
1	00.19	106 03011000	00.19	ACC SOUTHERN STATE PKY	27320	06	28300	03	28610	02	25850	00	0169
1	02.33	106 03011002	02.14	RT 24	21870	**	21180	04	19500	98	17310	94	0170
1	02.64	106 03011024	00.31	OLD WESTBURY RD	24390	**	24000	05	24900	03	21590	00	0050
1	05.01	106 03011027	02.37	OLD COUNTRY RD	27470	**	26610	04	25140	02	25470	01	0171
1	05.85	106 03011050	00.84	START RT 107 OLAP HICKSVILLE	21950	**	21600	05	29150	02	28760	99	0172
1	06.54	106 03011058	00.69	ACC NORTHERN STATE PKY	56990	06	50810	05	55750	02	54960	99	0173
1	06.68	107 03011090	00.14	ACC RT 495I L.IE.	75890	**	74680	05	60740	04	66420	01	0174
1	07.22	107 03011092	00.54	ACC RT 25	54270	06	55450	05	51070	02	57970	99	0066
1	07.36	107 03011098	00.14	END 107 OLAP	56560	**	53110	02	56460	98	56530	94	0094
1	09.62	106 03011075	02.26	MUTTONTOWN RD	30530	06	25890	02	33460	01	23490	98	0027
1	10.93	106 03011097	01.31	RT 25A	24360	**	23590	04	23570	01	24550	00	0286
1	12.58	106 03011110	01.65	BERRY HILL RD	21200	**	20710	04	22110	02	21170	01	0285
1	13.28	106 03011127	00.70	BAY AVE END 106	8160	**	7980	04	12760	02	13620	01	0178
Route NY107 County 059 NASSAU					Region 10								
1	00.00		00.00	MERRICK RD									
1	00.65	107 03011000	00.65	RT 27	9850	**	9620	04	9290	03	8650	00	0180
1	01.79	107 03011007	01.14	RT 105	15170	**	14930	05	14010	02	16020	99	0181
1	02.58	107 03011018	00.79	ACC SOUTHERN STATE PKY	25330	**	24920	05	22490	02	20810	99	0182
1	03.13	107 03011026	00.55	ACC RT 135	24370	**	23980	05	22800	02	18360	99	0183
1	04.20	107 03011032	01.07	RT 24	17970	**	17690	05	17220	02	16330	99	0184
1	05.14	107 03011043	00.94	WANTAGH AVE	21450	06	19290	05	17190	02	17010	99	0185

New York State Department of Transportation

Traffic Volume Report

County Order	End Mile Point	Count LOC Reference Marker	Section Length	Section End Description	LATEST COUNT		-----PREVIOUS COUNTS-----						Count Station Number
					EST AADT	YR	EST AADT	YR	EST AADT	YR	EST AADT	YR	
Route NY107 County 059 NASSAU Region 10													
1	07.34	107 03011053	02.20	OLD COUNTRY RD	28850	**	27940	04	31630	02	26710	01	0186
1	08.11	107 03011075	00.77	START 106 OLAP	28350	**	27890	05	31650	04	26800	99	0187
1	08.80	107 03011083	00.69	ACC NORTHERN STATE PKY	56990	06	50810	05	55750	02	54960	99	0173
1	08.94	107 03011090	00.14	ACC RT 495 L.I.E.	75890	**	74680	05	60740	04	66420	01	0174
1	09.48	107 03011091	00.54	ACC RT25 JERICHO	54270	06	55450	05	51070	02	57970	99	0066
1	09.62	107 03011096	00.14	END RT 106 OLAP	56560	**	53110	02	56460	98	56530	94	0094
1	12.20	107 03011097	02.58	WHEATLEY RD	30850	**	30490	05	25450	02	25380	99	0029
1	13.18	107 03011124	00.98	RT 25A	20720	06	23140	05	23830	04	23420	03	0283 CC
1	15.01	107 03011134	01.83	GLEN COVE RD	19130	**	18690	04	19280	02	18970	01	0281
1	15.88	107 03011151	00.87	GLEN COVE CITY LN	49200	**	48420	05	42830	02	42460	99	0093
1	17.07	107 03011158	01.19	PULASKI ST GLEN COVE END 107	21400	06	24630	05	20130	02	20670	99	0092
Route NY108 County 103 SUFFOLK Region 10													
1	00.00		00.00	PULASKI RD									
1	01.72	108 07011000	01.72	RT 25A END 108	8160	**	7980	04	7210	02	6280	01	0189
Route NY109 County 059 NASSAU Region 10													
1	00.00		00.00	RT 24 JCT									
1	00.63	109 03021012	00.63	MAIN ST	26100	06	26630	02	26360	94			0198
1	01.22	109 03021005	00.59	SUFFOLK CO LINE / MURRAY ST	24950	06	26350	05	27970	02	22720	99	0199
Route NY109 County 103 SUFFOLK Region 10													
2	00.48	109 03021000	00.48	ACC RT 110	28020	**	26320	02	30080	98	25510	93	0196
2	01.41	109 07011054	00.93	ACC SOUTHERN STATE PKY	36990	**	35820	04	30550	02	20510	01	0195
2	02.27	109 07011045	00.86	CR 3 WELLWOOD AVE	38230	**	35900	02	41480	00	36610	96	0193
2	02.84	109 07011036	00.57	CR 2 STRAIGHT PATH	32470	06	33310	03	28660	02	32780	00	0192
2	03.61	109 07011030	00.77	ACC RT 27	40760	06	41140	03	37920	02	41310	00	0191
2	04.95	109 07011022	01.34	LITTLE EAST NECK RD	22070	06	24700	03	23140	02	30170	00	0190
2	05.86	109 07011009	00.91	RT 27A BABYLON	12520	06	12660	03	11370	00	13850	95	0115
Route NY110 County 103 SUFFOLK Region 10													
1	00.00		00.00	RT 27A MONTAUK HGWY									
1	00.74	110 07011000	00.74	ALBANY AVE	12450	06	15410	03	14890	98	12640	95	0119
1	01.18	110 07011008	00.44	ACC RT 27 SUNRISE HGWY	32320	06	29960	02	25960	98	22470	94	0199
1	02.63	110 07011012	01.45	ACC SOUTHERN STATE PKY	41840	**	40530	04	44480	00	36340	96	0200
1	03.72	110 07011027	01.09	ACC RT 109	53120	06	49590	02	47780	98	44690	95	0201
1	04.83	110 07011038	01.11	RT 24	52210	**	50570	04	50830	00	46640	98	0202
1	06.21	110 07011049	01.38	RULAND RD	68540	06	59540	03	56450	00	56150	94	0120
1	07.80	110 07011063	01.59	ACC RT 495 L.I.E.	57460	**	53960	02	51510	98	49910	94	0203
1	08.35	110 07011079	00.55	PINELAWN RD	35390	**	34280	04	34670	02	34290	98	0121
1	08.86	110 07011085	00.51	ACC NORTHERN STATE PKY	41700	06	46260	05	43970	04	44310	03	0165 CC
1	10.13	110 07011090	01.27	SCHWAB RD	49670	**	48880	05	50050	04	69300	00	0122

New York State Department of Transportation

Traffic Volume Report

County Order	End Mile Point	Count LOC Reference Marker	Section Length	Section End Description	LATEST COUNT		-----PREVIOUS COUNTS-----						Count Station Number	
					EST AADT	YR	EST AADT	YR	EST AADT	YR	EST AADT	YR		
Route NY110 County 103 SUFFOLK Region 10														
1	11.09	110 07011103	00.96	RT 25	46290	**	44140	03	40380	02	36430	95	0205	
1	12.24	110 07011113	01.15	CR 11 PULASKI RD	19950	**	19630	05	22520	02	23170	99	0206	
1	13.25	110 07011124	01.01	JACOBSON ST / SEMOW RD	19690	**	19070	04	18180	99	18110	96	0204	
1	14.49	110 07011134	01.24	RT 25A HUNTINGTON	17760	**	17200	04	18010	99	18820	98	0207	
1	15.84	110 07011146	01.35	COVE RD END 110	12610	06	14440	03	14590	99	12950	98	0208	
Route NY111 County 103 SUFFOLK Region 10														
1	00.00		00.00	RT 27A MONTAUK HGWY										
1	00.84	111 07011000	00.84	ACC RT 27	15610	**	15430	05	15980	01	16000	98	0062	
1	01.78	111 07011008	00.94	ACC SOUTHERN STATE PKY	17840	06	18160	02	18370	01	18500	98	0061	
1	04.00	111 07011018	02.22	CR 100 SUFFOLK AVE	22640	**	20940	01	20440	98	20590	94	0060	
1	05.04	111 07011041	01.04	MOTOR PKWY CR 67	15580	**	15330	05	14680	02	14800	01	0059	
1	05.58	111 07011051	00.54	ACC RT 495 L.I.E.	11640	**	11280	04	11550	98	12200	94	0097	
1	06.78	111 07011056	01.20	RT 454 VETERANS MEMORIAL HWY	21100	06	19000	02	18810	01	18210	96	0211	
1	07.12	111 07011068	00.34	TWN ISLIP TWN SMITHTOWN JCT TWN LINE ROAD	20130	06	21670	01	21630	96	22130	95	0326	
1	07.53	111 07011072	00.41	RT 347	20900	**	20560	05	23110	02	20270	01	0212	
1	08.03	111 07011076	00.50	MAPLE AV	22910	06	23250	02	22030	01	22710	00	0124	
1	09.42	111 07011081	01.39	RTS 25 25A END 111	21800	**	21110	04	16480	03	17280	00	0213	
Route NY112 County 103 SUFFOLK Region 10														
1	00.00		00.00	MAIN ST PATCHOGUE										
1	00.89	112 07011000	00.89	RT 27 SUNRISE HGWY	22320	06	25680	02	27050	98	22400	97	0214	
1	01.88	112 07011010	00.99	CR 99 WOODSIDE AVE	29350	**	28430	04	24870	99	22200	95	0215	
1	03.69	112 07011020	01.81	PECONIC AVE	26750	**	25910	04	23270	03	27370	00	0019	
1	04.07	112 07011038	00.38	ACC RT 495 L.I.E.	27790	06	26090	03	27410	00	24830	97	0210	
1	04.26	112 07011042	00.19	CR 16 HORSEBLOCK RD	32350	06	32370	03	28780	00	27870	98	0018	
1	05.59	112 07011044	01.33	GRANNY RD	25770	06	25670	05	25270	04	25040	03	0055 CC	
1	07.22	112 07011057	01.63	RT 25 CORAM	20980	06	21670	02	20010	01	18230	00	0216	
1	08.43	112 07011073	01.21	CR 83	15500	**	14560	02	14200	01	14940	00	0194	
1	11.94	112 07011086	03.51	RT 347	17920	06	19290	03	18870	02	17290	97	0105	
1	12.50	112 07011121	00.56	RT 25A PORT JEFERSON END 112	28760	06	25460	03	26770	00	25250	97	0217	
Route NY113 County 027 DUTCHESS Region 08														
1	00.00		00.00	RT 9										
1	00.71	113 82011000	00.71	WILBUR BLVD	23640	**	22050	01	19560	98	18550	95	0055	
1	01.46	113 82011008	00.75	CEDAR AVE CR 74	15900	**	15680	05	15040	02	12030	99	0054	
1	03.18	113 82011015	01.72	RTE 376 END 113	12340	**	12170	05	11500	02	12910	99	0053	
Route NY114 County 103 SUFFOLK Region 10														
1	00.00		00.00	RT 27 W OF E HAMPTON										
1	00.59	114 07011000	00.59	TOILSOME LANE	1470	**	1360	01	2880	98	3560	95	0197	
1	06.08	114 07011006	05.49	EASTVILLE AVE	7730	06	4640	01	7750	95	5540	92	0234	

New York State Department of Transportation

Traffic Volume Report

County Order	End Mile Point	Count LOC Reference Marker	Section Length	Section End Description	LATEST COUNT		-----PREVIOUS COUNTS-----						Count Station Number
					EST AADT	YR	EST AADT	YR	EST AADT	YR	EST AADT	YR	
Route NY114 County 103 SUFFOLK Region 10													
1	06.80	114 07011061	00.72	MAIN ST	7010	06	7490	01	6580	95	5540	92	0249
1	09.93	114 07011068	03.13	FERRY SLIP N HAVEN	1350	**	1250	01	2730	93			0219
1	14.27	114 07011099	04.34	FERRY SLIP SHELTER ISLAND TO GREENPORT	2250	**	2090	01	2510	95	2240	93	0118
1	14.40	114 07012043	00.13	RT 25 END 114	2650	06	1100	01	3160	98	1190	95	0166
Route NY115 County 027 DUTCHESS Region 08													
1	00.00		00.00	RTS 44 & 55									
1	00.50	115 82011000	00.50	ARNOLD RD PGHKEPSE CL	11180	**	10830	04	8910	01	11700	98	0061
1	00.66	115 82011005	00.16	DE LAVAL PL	10170	06	8540	05	14500	02	16690	96	0048
1	01.00	115 82012002	00.34	JACKMAN DR (N)	14230	06	14500	02	16690	96	14610	93	0056
1	01.38	115 82012006	00.38	SALT PT TPK									0068
1	02.36	115 82012009	00.98	BEDELL RD	8510	06	8690	00	9010	95			0057
1	03.59	115 82012019	01.23	CREAM ST CR 39	10560	**	10410	05	7800	02	8280	99	0058
1	05.48	115 82012032	01.89	CR 71 WEST RD	8890	**	8760	05	7240	99	8140	96	0059
1	12.44	115 82012050	06.96	JCT RT 987G TACONIC ST PKWY	2770	**	2680	04	2510	02	2450	01	0060
1	12.50		00.06	CR 17 END 115	3520	**	3470	05	2560	02	2880	99	0063
Route NY116 County 119 WESTCHESTER Region 08													
1	00.00		00.00	RTS 100 202									
1	01.32	116 87011000	01.32	RT 684I	6740	**	6650	05	6090	02	4810	99	0054
1	01.41		00.09	START RT 22 OLAP	7210	**	6910	03	7420	00	7680	97	0397
1	01.48	116 87011014	00.07	END RT 22 OLAP	11920	**	11570	04	10350	01	9460	98	0193
1	05.36	116 87011015	03.88	OLD RT 124 SALEM CTR	3030	**	2990	05	2790	02	3300	99	0398
1	05.90	116 87011054	00.54	START 121 OLAP	2440	**	2410	05	2200	02	2260	99	0399
1	07.03	116 87011059	01.13	END 121 OLAP N SALEM	6090	**	6010	05	5000	02	4510	99	0147
1	08.12	116 87011071	01.09	CONN STATE LN END 116	4260	**	4200	05	3550	02	3490	99	0400
Route NY117 County 119 WESTCHESTER Region 08													
1	00.00		00.00	RT 9 SLEEPY HOLLOW									
1	02.62	117 87011000	02.62	RT 448	11040	06	11430	03	8660	00	10260	97	0116
1	02.93	117 87011027	00.31	ACC RTS 100 9A	19930	**	19630	05	15730	02	14530	99	0016
1	04.02	117 87011030	01.09	ACC SAWMILL RIVER PKWY	18780	06	12600	03	10860	00	13150	97	0401
1	05.30	117 87011040	01.28	RT 141 PLEASANTVILLE	6330	06	5140	03	5620	00	5680	95	0402
1	06.75	117 87011052	01.45	START RT 120 OLAP	7380	**	7270	05	8130	02	6960	99	0403
1	06.81	117 87011066	00.06	END RT 120 OLAP	11910	**	11550	04	10700	01	11700	98	0146
1	09.74	117 87011067	02.93	RT 128 MT KISCO	10930	**	10770	05	10520	99	11520	96	0404
1	10.29	117 87011097	00.55	RT 172 MT KISCO	16770	**	16520	05	15880	99	13170	96	0405
1	11.14	117 87011103	00.85	RT 133 MT KISCO	17190	**	16200	02	19500	99	15160	96	0406
1	13.76	117 87011111	02.62	ACC SAWMILL RIVER PKWY	16250	**	16010	05	15500	02	16050	99	0407
1	14.73	117 87011137	00.97	HARRIS RD	6950	**	6750	04	5510	02	8730	01	0414
1	15.57	117 87011149	00.84	INT NB SAW MILL END RT 117	6910	06	6420	03	9440	00	4410	96	0408
		Route		County		Region							

New York State Department of Transportation

Traffic Volume Report

County Order	End Mile Point	Count LOC Reference Marker	Section Length	Section End Description	LATEST COUNT		-----PREVIOUS COUNTS-----						Count Station Number
					EST AADT	YR	EST AADT	YR	EST AADT	YR	EST AADT	YR	
Route NY118 County 119 WESTCHESTER Region 08													
1	00.00		00.00	RT 100 N OF CROTON LK									
1	01.28	118 87011000	01.28	RT 129	6400	**	6310	05	5840	02	5530	99	0409
1	04.34	118 87011013	03.06	START 35 202 OLAPS	3670	**	3620	05	3250	02	10310	99	0410
1	05.81	118 87011043	01.47	END 35 OLAP	16010	06	16820	03	13850	00	12630	97	0260
1	08.63	118 87011058	02.82	END 202 OLAP	6930	**	6830	05	6450	02	5200	99	0411
1	10.48	118 87011087	01.85	PUTNAM CO LINE	16040	**	15590	04	9470	01	6490	98	0413
Route NY118 County 079 PUTNAM Region 08													
2	00.23	118 87011105	00.23	RT 6 END 118	10800	**	10500	04	6770	01	6490	98	0002
Route NY119 County 119 WESTCHESTER Region 08													
1	00.00		00.00	RT 9 TARRYTOWN									
1	01.41	119 87011000	01.41	BENEDICT AVE	15720	**	15250	04	13570	00	10880	96	0422
1	01.83	119 87011014	00.42	ACC RTS 87I 287I	25720	06	30040	05	37190	03	25090	00	0421
1	02.33	119 87011019	00.50	ACC SAWMILL RIVER PKWY	20850	06	26430	03	20350	00	28230	96	0415
1	02.41		00.08	RT 9A ELMSFORD	25200	06	28490	03	26900	00	23380	96	0416
1	03.42	119 87011024	01.01	ACC RT 100A KNOLLWD RD	23580	**	21590	00	19240	96			0417
1	04.11	119 87011034	00.69	RT 100B	18610	06	23000	03	19880	00	20440	97	0418
1	04.24	119 87011041	00.13	START 100 OLAP	26250	06	29620	03	28340	00	19730	96	0419
1	04.73	119 87011042	00.49	END 100 OLAP	30490	**	30030	05	26600	02	26530	96	0383
1	06.06	100 87014001	01.33	RT 22 JCT END RT 119	46140	**	43480	02	43410	99	33030	96	0420
Route NY120 County 119 WESTCHESTER Region 08													
1	00.00		00.00	RT 1 CITY OF RYE									
1	00.90	120 87011000	00.90	RYE N CITY LN	10130	**	9990	05	10010	02	10340	99	0426
1	01.82	120 87011008	00.92	CR 104 POLLY PARK RD	4750	**	4150	96					0085
1	02.15	120 87012010	00.33	START 120A OLAP	4400	**	4330	05	4500	02	5120	99	0439
1	02.23		00.08	RT 120A OLAP ENDS	5160	**	4510	96	13000	93			0427
1	02.49	120 87012014	00.26	WESTCHESTER AVE	27010	**	23910	97	12140	92			0128
1	03.50	120 87012017	01.01	JCT RT 907W HUTCHINSON RIVER PKWY	6080	**	6000	05	6670	02	10750	99	0428
1	04.51	120 87012026	01.01	CR 18 ANDERSON HILL RD	10150	**	10010	05	9710	02	9260	99	0429
1	06.59	120 87012036	02.08	LAKE ST	4500	**	4380	04	7310	01	3970	99	0430
1	07.59	120 87012057	01.00	ACC RT 684I	8210	**	7760	02	7650	99	6420	97	0086
1	07.97	120 87012068	00.38	RT 120A	10540	**	10390	05	7400	99	7030	98	0431
1	09.44	120 87012071	01.47	START 22 OLAP ST MOUNT KISCO RD	8170	06	8290	02	8600	98	6630	96	0155
1	09.76	120 87012085	00.32	END 22 OLAP ARMONK-BEDFORD RD	17800	**	16780	02	16280	99	16330	98	0154
1	13.99	22 87024048	04.23	START RT 117 OLAP	13640	**	13440	05	12220	99	13410	98	0432
1	14.05	120 87012131	00.06	END RT 117 OLAP	11910	**	11550	04	10700	01	11700	98	0146
1	14.73	120 87012132	00.68	ACC SAW MILL RIVER PKY	14160	06	13580	03	13020	00	15750	96	0433
1	16.65	120 87012139	01.92	CR 21 SEVEN BRIDGE RD	6970	06	8960	03	7930	00	7520	96	0434
1	17.30	120 87012158	00.65	START 133 OLAP	7130	06	7530	03	5990	00	7180	96	0435
1	17.83	120 87012165	00.53	END 133 OLAP	12960	**	12780	05	12140	02	11510	99	0092

New York State Department of Transportation

Traffic Volume Report

County Order	End Mile Point	Count LOC Reference Marker	Section Length	Section End Description	LATEST COUNT		-----PREVIOUS COUNTS-----						Count Station Number			
					EST AADT	YR	EST AADT	YR	EST AADT	YR	EST AADT	YR				
			Route	NY120	County	119	WESTCHESTER	Region	08							
1	18.03	120 87012171	00.20	RT 100 END 120				2860	**	2740	03	2180	00	2000	97	0094
			Route	NY120A	County	119	WESTCHESTER	Region	08							
1	00.00		00.00	RT 120 OLAP BEGINS												
1	00.08	120A87011000	00.08	RT 120 OLAP END				5160	**	4510	96	13000	93			0427
1	00.45	120A87011001	00.37	CR 64B LINCOLN AVE				15330	06	15920	97					0696
1	01.93	120A87011003	01.48	KING ST PORTCHESTER				14730	**	14520	05	16970	99	16450	98	0687
1	02.91	120A87011019	00.98	PUTNAM AVE				12690	**	12510	05	7910	99	8290	96	0697
1	04.30	120A87011029	01.39	HUTCHINSON RIVER PKWY				15760	**	13960	97	12670	96			0698
1	04.90	120A87011043	00.60	CONNECTICUT STATE LINE				15670	06	17360	05	17660	02	15210	99	0073
1	05.57	120A87011049	00.67	NEW YORK STATE LINE				16780	**	16540	05	13930	02	10390	99	0101
1	06.29	120A87012007	00.72	CONNECTICUT STATE LINE				10060	06	13930	02	10390	99	10210	96	0074
1	08.49	120A87013007	02.20	NEW YORK STATE LINE				10510	**	9190	96	8670	93			0104
1	08.55	120A87014022	00.06	RT 120 END 120A				3920	**	3870	05	3760	99	3120	96	0699
			Route	NY121	County	119	WESTCHESTER	Region	08							
1	00.00		00.00	RT 22 N OF BEDFORD VIL												
1	01.74	121 87011000	01.74	RT 137				4720	**	4650	05	4070	02	4510	99	0436
1	04.64	121 87011018	02.90	START 35 OLAP				3070	**	3030	05	2830	02	2930	99	0438
1	05.30	121 87011047	00.66	END 35 OLAP				18770	**	18510	05	17010	02	17330	99	0266
1	07.83	121 87011053	02.53	RT 138 WACCABUC RD				6080	**	5990	05	5830	02	5590	99	0446
1	09.82	121 87011079	01.99	JUNE RD				5060	**	4990	05	4310	02	4100	99	0440
1	10.69	121 87011099	00.87	START 116 OLAP				3780	**	3730	05	3240	02	2960	99	0441
1	11.82	121 87011106	01.13	END 116 OLAP				6090	**	6010	05	5000	02	4510	99	0147
1	13.75	121 87011118	01.93	PUTNAM CO LN				5370	**	5300	05	4530	02	3870	99	0442
			Route	NY121	County	079	PUTNAM	Region	08							
2	01.57	121 87011138	01.57	ACC RT 84I				5370	06	5470	03	4610	00	4130	97	0007
2	01.81	121 84021016	00.24	RTS 6 202 END 121				5950	**	5870	05	5550	02	5150	99	0010
			Route	NY122	County	033	FRANKLIN	Region	07							
1	00.00		00.00	RT 37 WESTVILLE												
1	05.36	122 72011000	05.36	RT 30 OLAP BEGINS				2730	**	2720	05	2720	02	2220	99	0122
1	05.44	30 72091732	00.08	RT 30 OLAP ENDS				3390	06	4340	03	3440	00	3660	98	0008
1	10.26	122 72011054	04.82	RT 11 HAWKS HOLLOW END 122				2090	06	1970	03	1580	00	1580	98	0012
			Route	NY123	County	119	WESTCHESTER	Region	08							
1	00.00		00.00	CONN STATE LINE												
1	04.68	123 87011000	04.68	RT 35 END 123				9230	**	9100	05	8220	02	6630	99	0443
			Route	NY124	County	119	WESTCHESTER	Region	08							
1	00.00		00.00	RT 137 POUNDRIDGE												
1	04.62	124 87011000	04.62	RT 983D RT 124 E LEG				4150	06	4360	03	4800	00	2590	97	0134
1	04.96	124 87011047	00.34	RT 35 END RT 124-LEFT LEG				2670	**	2640	05	2320	99	2230	96	0444

New York State Department of Transportation

Traffic Volume Report

County Order	End Mile Point	Count LOC Reference Marker	Section Length	Section End Description	LATEST COUNT		-----PREVIOUS COUNTS-----						Count Station Number
					EST AADT	YR	EST AADT	YR	EST AADT	YR	EST AADT	YR	
Route NY125 County 119 WESTCHESTER Region 08													
1	00.00		00.00	RT 1 LARCHMONT									
1	02.24	125 87011000	02.24	QUAKER RIDGE RD	11640	**	10970	02	9410	99	10410	96	0451
1	02.98	125 87011023	00.74	JCT RT 907W HUTCHINSON RIVER PKWY	15300	**	14630	03	14460	02	12150	00	0139
1	05.33	125 87011030	02.35	WHITE PLAINS S CITY LN	9160	**	8780	03	15710	02	8060	00	0103
1	06.79	125 87011053	01.46	BRYANT AV	9620	**	9480	05	8690	02	7150	99	0144
1	07.50	125 87012015	00.71	RT 22 END 125	5360	**	5290	05	6440	00	7320	97	0452
Route NY126 County 045 JEFFERSON Region 07													
1	00.00		00.00	RT 12 WATERTOWN									
1	00.42	126 73011000	00.42	WEAVER RD	6290	**	6130	03	5750	00	5600	98	0062
1	01.12	126 73011005	00.70	CR 49 RUTLAND HOLLOW RD	5430	**	5340	04	5150	01	4770	99	0063
1	06.06	126 73011012	04.94	CR 163 PLANK RD	4960	**	4900	05	4580	02	4160	99	0065
1	09.58	126 73011061	03.52	CR 47	3570	06	4380	03	3690	00	3620	98	0066
1	12.86	126 73011096	03.28	START RT 26 OLAP	4780	**	4680	04	4050	99	4260	98	0068
1	13.64	126 73011129	00.78	END 26 OLAP	5950	06	6100	05	5650	03	6450	02	0059
1	14.25	126 73011136	00.61	CHAMPION ST	6290	**	6190	04	7550	01	7610	99	0069
1	14.77	126 73011143	00.52	START RT 3 OLAP	10850	**	10750	05	11380	02	11290	99	0070
1	14.85	126 73011148	00.08	END 3 OLAP	9180	06	10070	02	9320	99	9650	97	0020
1	15.92	126 73011149	01.07	CARTHAGE VILLAGE LN	1630	06	1860	03	1990	98	2070	97	0071
1	16.75	126 73011160	00.83	LEWIS CO LN	3260	**	3270	04	3150	01	3150	99	0072
Route NY126 County 049 LEWIS Region 07													
2	06.27	126 73011168	06.27	RT 410 NAUMBURG	2130	**	2120	05	2040	02	1980	99	0206
2	09.92	126 74021063	03.65	CR 35 BEAVER FLLS CUT OFF RD	2050	06	2100	03	2060	00	2070	98	0449
2	11.81	126 74021099	01.89	RT 812 CROGHAN END 126	2390	06	2790	03	2640	00	2630	98	0448
Route NY127 County 119 WESTCHESTER Region 08													
1	00.00		00.00	RT 1 HARRISON									
1	01.20	127 87011000	01.20	HALSTEAD AVE HARRISON	7340	**	7230	05	7200	02	7840	99	0081
1	01.80	127 87011012	00.60	CR 94 UNION AVE	14080	**	13690	04	11840	00	14400	97	0455
1	03.86	127 87011018	02.06	WHITE PLAINS S CITY LN	18120	**	16050	97	14660	94			0456
1	05.46	127 87011038	01.60	BRYANT AVE	13070	**	12870	05	13960	04	13690	02	0075
1	06.36	127 87012017	00.90	RT 287I END RT 127	11590	**	10770	01	12440	97			0457
Route NY128 County 119 WESTCHESTER Region 08													
1	00.00		00.00	RT 22 ARMONK									
1	00.98	128 87011000	00.98	COX AVE	8570	06	8690	03	5060	00	7490	96	0461
1	05.53	128 87011010	04.55	RT 117 END 128	4590	06	4860	03	4590	00	6620	97	0459
Route NY129 County 119 WESTCHESTER Region 08													
1	00.00		00.00	RT 9A SOUTH RIVERSIDE AVE									
1	01.36	129 87011000	01.36	QUAKER BRDS RD	6300	**	6220	05	5960	02	8650	99	0135
1	05.51	129 87011014	04.15	UNDERHILL RD	6670	**	6570	05	6620	02	5320	99	0136

New York State Department of Transportation

Traffic Volume Report

County Order	End Mile Point	Count LOC Reference Marker	Section Length	Section End Description	LATEST COUNT		-----PREVIOUS COUNTS-----						Count Station Number			
					EST AADT	YR	EST AADT	YR	EST AADT	YR	EST AADT	YR				
			Route	NY129	County	119	WESTCHESTER	Region	08							
1	07.75	129 87011056	02.24	RT 118 END 129				4290	**	4170	04	3500	01	2810	95	0640
			Route	NY130	County	029	ERIE	Region	05							
1	00.00		00.00	RT 62 BAILEY AVE												
1	00.77	130 53011033	00.77	BUFFALO E CITY LN				13940	**	13680	04	13440	03	13470	01	0355
1	01.54	130 53011040	00.77	RT 240 HARLEM RD				17510	**	17350	05	16530	01	16070	98	0199
1	03.06	130 53012008	01.52	RT 277 UNION RD				19100	**	18920	05	15780	02	15340	99	0356
1	04.40	130 53012024	01.34	CR 317 DICK RD				12840	**	12600	04	13620	01	11180	97	0205
1	05.54	130 53012038	01.14	BORDEN RD				21890	**	21690	05	16280	02	19780	99	0464
1	06.06	130 53012049	00.52	RTS 20 78 S OF DEPEW				16140	**	15990	05	10490	03	12070	99	0465
			Route	NY131	County	089	ST LAWRENCE	Region	07							
1	00.00		00.00	RT 37 W OF MASSENA												
1	06.28	131 75011000	06.28	JCT RT 971J				1170	**	1160	04	880	01	1020	99	0351
1	10.84	131 75011063	04.56	ROBINSON TUNNEL RD				1000	**	980	04	800	01	1020	99	0352
1	12.45	131 75011108	01.61	RT 37 END 131				1260	**	1250	05	1550	02	1920	99	0459
			Route	NY132	County	119	WESTCHESTER	Region	08							
1	00.00		00.00	RTS 35 202 YORKTOWN												
1	02.49	132 87011000	02.49	ACC TACONIC STATE PKWY				8290	**	8170	05	8690	02	7560	99	0463
1	02.75	132 87011026	00.26	RT 6 END 132				8370	**	8130	04	7430	01	16370	98	0464
			Route	NY133	County	119	WESTCHESTER	Region	08							
1	00.00		00.00	RT 9 OSSINING												
1	00.30	133 87011000	00.30	RT 134 W OF OSSINING				16240	**	16010	05	15560	02	15220	99	0645
1	01.32	133 87011004	01.02	ACC RT 9A				8990	**	8860	05	10050	02	7580	99	0646
1	03.31	133 87011014	01.99	START 100 OLAP				7600	06	7450	03	6750	00	6320	97	0467
1	03.45	133 87011032	00.14	ACC TACONIC STATE PKWY				20160	**	19870	05	18960	02	17040	99	0388
1	03.70	100 87014124	00.25	END 100 OLAP				21640	06	20780	02	17580	99	16110	96	0468
1	04.17	133 87011037	00.47	START 120 OLAP				11230	**	11070	05	10640	02	10130	99	0469
1	04.70	133 87011042	00.53	END 120 OLAP				12960	**	12780	05	12140	02	11510	99	0092
1	06.31	133 87011047	01.61	CR 5 SEVEN BRIDGES RD				7100	06	6300	03	6330	00	5730	97	0470
1	08.14	133 87011064	01.83	ACC SAWMILL RIVER PKWY				9650	06	9690	03	9120	00	7950	96	0471
1	08.71	133 87011082	00.57	RT 117 END 133				16310	06	19700	03	16970	00	13420	96	0472
			Route	NY134	County	119	WESTCHESTER	Region	08							
1	00.00		00.00	RT 133 NE OF OSSINING												
1	01.41	134 87011000	01.41	RT 9A				2410	06	2500	03	2020	00	1900	96	0473
1	04.43	134 87011014	03.02	ACC TACONIC STATE PKWY				6270	06	7160	03	7010	00	5430	96	0474
1	05.98	134 87011045	01.55	CR 1323 PINES BR RD				4300	**	4240	05	3740	02	3470	99	0475
1	06.35	134 87011061	00.37	RT 100 END 134				5220	**	5150	05	4680	02	4120	99	0476
			Route	NY135	County	059	NASSAU	Region	10							
1	00.00		00.00	MERRICK RD												

New York State Department of Transportation

Traffic Volume Report

County Order	End Mile Point	Count LOC Reference Marker	Section Length	Section End Description	LATEST COUNT		-----PREVIOUS COUNTS-----						Count Station Number	
					EST AADT	YR	EST AADT	YR	EST AADT	YR	EST AADT	YR		
Route NY135 County 059 NASSAU Region 10														
1	00.80	135 03011010	00.80	INT 2 RT 27 SUNRISE HWY	25260	06	26410	05	26930	04	23900	02	0028	
1	01.98	135 03011018	01.18	INT 3 RT 105	51440	06	50650	02	49120	01	49610	99	0103	
1	02.70	135 03011030	00.72	INT 4 SOUTHERN STATE PARKWAY	59800	**	58720	05	53940	02	56410	01	0294	
1	03.50	135 03011037	00.80	INT 5 RT 107	63700	06	70710	02	73060	01	73800	99	0295	
1	04.02	135 03011045	00.52	INT 6 BOUNDARY AVE	84150	**	81150	04	79940	02	76480	01	0296	
1	04.67	135 03011051	00.65	INT 7 RT 24	67940	06	79760	05	77550	01	73970	99	0293	
1	05.85	135 03011057	01.18	INT 8 POWELL AVE	88080	06	87060	05	86110	02	84090	99	0049	
1	06.50	135 03011069	00.65	INT 9 BROADWAY	96560	06	98950	02	98910	99	83900	96	0048	
1	07.99	135 03011076	01.49	INT 10 OLD COUNTRY RD	86020	06	94870	05	85340	04	83240	03	0291 CC	
1	09.45	135 03011090	01.46	INT 12 NORTHERN STATE PARKWAY	103570	**	96440	02	87660	99	71000	96	0290	
1	09.77	135 03011105	00.32	INT 13 RT 495 LONG ISLAND EXPRESSWAY	71520	**	68970	04					0292	
1	10.66	135 03011108	00.89	JCT RT 25 END 135	46520	06	46050	05	45020	01	46620	99	0289	
Route NY136 County 083 RENSSELAER Region 01														
1	00.00		00.00	RT 4 JCT										
1	00.89	136 14011100	00.89	WINTER ST EXTENSION CR 74	12210	**	11380	03	7890	02	7840	99	0083	
1	01.73	136 14011002	00.84	CAMERON RD CR 74	12230	**	11660	04	9150	01	7900	98	0135	
1	02.62	136 14011009	00.89	RT 150 END RT 136	11150	**	10880	05	9200	02	9210	99	0136	
Route NY137 County 119 WESTCHESTER Region 08														
1	00.00		00.00	CONNECTICUT STATE LN										
1	02.47	137 87011000	02.47	RT 172	4040	06	4690	03	4340	00	6470	97	0131	
1	02.64	137 87011025	00.17	RT 124	8130	**	8020	05	7910	02	7970	99	0478	
1	05.51	137 87011027	02.87	RT 121 END 137	3950	**	3900	05	3270	02	3010	99	0479	
Route NY138 County 119 WESTCHESTER Region 08														
1	00.00		00.00	RT 100										
1	01.78	138 87011000	01.78	RT 22	8390	06	9210	03	8530	00	9330	97	0481	
1	05.19	138 87011018	03.41	RTS 121 END 138	6580	06	6630	02	4970	01	6600	99	0482	
Route NY139 County 119 WESTCHESTER Region 08														
1	00.00		00.00	RT 100 THORNS COR										
1	02.81	139 87011000	02.81	RT 202 END 139	12980	**	12740	05	10490	02	10900	99	0483	
Route NY140 County 001 ALBANY Region 01														
1	00.00		00.00	RT 443 JCT DELMAR										
1	01.28	140 11011000	01.28	CR 52 CHERRY AVE	12990	06	12830	05	12160	02	12000	99	0055	
1	02.07	140 11011013	00.79	RT 85 SLINGERLANDS END RT 140	12720	**	12160	02	12000	99	11000	97	0089	
Route NY141 County 119 WESTCHESTER Region 08														
1	00.00		00.00	RT 9A HAWTHORNE										
1	00.14		00.14	START 100 OLAP	5230	**	4750	99	13130	98			0486	
1	00.22		00.08	END 100 OLAP	13740	**	12990	02	17850	99	17960	96	0484	
1	03.49	141 87011001	03.27	RT 117 END 141	9870	06	11340	03	10530	02	16030	99	0485	

New York State Department of Transportation

Traffic Volume Report

County Order	End Mile Point	Count LOC Reference Marker	Section Length	Section End Description	LATEST COUNT		-----PREVIOUS COUNTS-----						Count Station Number	
					EST AADT	YR	EST AADT	YR	EST AADT	YR	EST AADT	YR		
Route NY142 County 083 RENSSELAER Region 01														
1	00.00		00.00	RT 7 BRUNSWICK CTR										
1	00.69	142 14011000	00.69	CR 144	6700	**	6420	03	5010	00	4680	97	0167	
1	02.46	142 14011007	01.77	TROY E CITY LN	5830	**	5590	03	4610	00	4610	96	0165	
1	02.76	142 14011024	00.30	START RT 40 OLAP	5820	**	5660	04	5860	99	5220	97	0030	
1	02.84	142 14012003	00.08	END RT 40 OLAP	15070	**	13870	00	14220	97	13070	94	0164	
1	03.65	142 14012004	00.81	5TH AVE	13580	**	13200	04	10750	01	11560	98	0034	
1	03.83	142 14012012	00.18	RT 4 END RT 142	8760	**	8490	04	8360	01	8900	98	0052	
Route NY143 County 001 ALBANY Region 01														
1	00.00		00.00	RT 85 FORDS CORNERS										
1	06.11	143 11011000	06.11	START 32 OLAP	1000	06	840	05	870	99	650	97	0001	
1	08.42	143 11011061	02.31	END 32 OLAP	4680	**	4620	05	4690	02	4520	99	0041	
1	11.21	143 11011087	02.79	CR 111	1060	06	910	05	920	02	960	99	0040	
1	13.67	143 11011112	02.46	CR 106	1870	**	1810	04	1740	01	1690	98	0036	
1	17.44	143 11011137	03.77	RT 9W W OF RAVENA	3500	06	3260	04	3610	01	3380	98	0241	
1	17.71	143 11011174	00.27	MOUNTAIN RD	5500	**	5240	04	5740	01	5710	98	0170	
1	18.82	143 11011177	01.11	RT 144 COEYMANS END RT 143	4070	**	3880	04	4070	01	3630	98	0038	
Route NY144 County 039 GREENE Region 01														
1	00.00		00.00	RT 9W JCT										
1	02.02	144 13011000	02.02	CR 61 NEW BALTIMORE	790	**	760	03	550	00	700	97	0051	
1	03.36	144 13011021	01.34	ALBANY CO LINE	1280	06	1350	03	1170	00	1340	97	0052	
Route NY144 County 001 ALBANY Region 01														
2	00.83	144 13011033	00.83	RT 143 COEYMANS	1530	**	1490	05	1420	02	1510	99	0039	
2	04.82	144 11021009	03.99	RT 396 SELKIRK	4490	**	4390	04	4320	01	3810	98	0501	
2	05.26	144 11021049	00.44	ACC RT 87I	6450	06	7560	01	5710	98	5860	97	0509	
2	10.36	144 11021053	05.10	RT 910A JCT	4420	06	4690	01	4630	98	5260	97	0061	
2	11.38	144 11021104	01.02	RT 32 END RT 144	7100	**	6800	03	6920	00	6480	97	0062	
Route NY145 County 039 GREENE Region 01														
1	00.00		00.00	RT 23 JCT										
1	02.68	145 13011107	02.68	CR 31 ACRA	4970	**	4850	04	4290	01	3800	98	0058	
1	05.62	145 13011134	02.94	CR 67A TO FREEHOLD	3870	06	4080	04	3930	01	3300	98	0403	
1	12.56	145 13011164	06.94	ALBANY CO LINE	3420	**	3340	04	4150	01	2750	97	0031	
Route NY145 County 001 ALBANY Region 01														
2	00.51	145 13011232	00.51	RT 81 & RT 910G JCT	2170	**	2120	04	1760	01	1810	98	0116	
2	04.96	145 11021006	04.45	SCHOHARIE CO LN	3220	**	3000	00	2150	97	1530	94	0203	
Route NY145 County 095 SCHOHARIE Region 09														
3	02.50	145 11021050	02.50	CR 19	2120	06	2100	03	1990	00	1110	97	0203	
3	11.23	145 95031026	08.73	START 30 OLAP	2560	06	3230	03	3040	00	2830	97	0282	
3	11.34	145 95031112	00.11	END 30 OLAP	7500	**	6970	02	6150	97	6220	94	0012	

New York State Department of Transportation

Traffic Volume Report

County Order	End Mile Point	Count LOC Reference Marker	Section Length	Section End Description	LATEST COUNT		-----PREVIOUS COUNTS-----						Count Station Number	
					EST AADT	YR	EST AADT	YR	EST AADT	YR	EST AADT	YR		
Route NY145 County 095 SCHOHARIE Region 09														
3	13.12	145 95031114	01.78	CR 57	4420	**	4250	04	4170	01	3690	95	0030	
3	17.20	145 95031132	04.08	CR 1A E COBLESKILL	3920	**	3770	04	4150	01	3960	98	0011	
3	18.79	145 95031172	01.59	ACC RT 88I	5990	06	5900	05	6090	04	6110	03	0145 CC	
3	18.99	145 95031388	00.20	START 7 OLAP	14630	**	14380	04	8990	98	7720	95	0195	
3	20.92	145 95031390	01.93	ENTRANCE WALMART	10330	06	11630	03	9350	00	9160	97	0022	
3	21.58	7 95041108	00.66	CR 7 (LEFT FOR RT 7	13270	06	14090	03	12750	00	11340	97	0053	
3	22.36	7 95041102	00.78	START 10 END 7 OLAPS	17160	**	16870	04	17140	01	16250	97	0010	
3	22.58	10 95021238	00.22	END 10 OLAP COBLESKILL	7800	**	7730	05	6980	01	7650	98	0045	
3	24.42	145 95031226	01.84	CR 29	3270	**	3250	05	2970	99	2980	96	0281	
3	29.47	145 95031246	05.05	RT 20 SHARON END 145	1710	**	1690	04	1500	97	1300	94	0191	
Route NY146 County 095 SCHOHARIE Region 09														
1	00.00		00.00	RT 443 GALLUPVILLE										
1	01.05	146 95011000	01.05	CR 26	680	06	910	03	1050	00	970	97	0284	
1	04.24	146 95011011	03.19	ALBANY CO LN	620	06	960	03	920	00	870	97	0031	
Route NY146 County 001 ALBANY Region 01														
2	07.13	146 95011042	07.13	RT 397 ALTAMONT	2690	06	2520	03	2390	00	1940	97	0480	
2	07.46	146 11021072	00.33	RT 912C MAIN ST ALTAMONT	3210	06	3310	05	3490	02	3360	99	0225	
2	09.82	146 11021075	02.36	RT 158 OSBORNE CORNERS	6620	**	6550	05	7040	99	7170	96	0231	
2	10.56	146 11021099	00.74	CR 201	8550	06	8950	03	8150	00	8080	97	0232	
2	13.47	146 11021106	02.91	START 20 OLAP	13960	06	14660	05	13200	04	12920	99	0216	
2	14.15	146 11021134	00.68	END RT 20 OLAP	24830	**	24270	04	26620	01	19480	98	0214	
2	17.42	146 11021142	03.27	ALBANY CO LINE	13980	**	13820	05	14340	04	12720	02	0117	
Route NY146 County 093 SCHENECTADY Region 01														
3	00.06	146 11021174	00.06	ACC RT 90I	20710	**	20240	04	17390	01	13860	98	0023	
3	00.42	146 16031001	00.36	RT 7 JCT	13070	06	13560	04	12260	01	11800	98	0256	
3	01.97	146 16031005	01.55	CHAPEL ST	10430	06	9860	04	9850	01	10380	98	0043	
3	02.53	146 16031019	00.56	ALTAMONT AVE	7520	**	7350	04	6960	01	6790	98	0044	
3	03.06	146 16032004	00.53	RTE 5 STATE ST	20510	**	19830	03	19900	00	8950	97	0271	
3	03.92	146 16032009	00.86	UNION ST	10870	**	10270	02	9230	99	7150	96	0003	
3	05.20	146 16032017	01.28	RT 914T BALLTOWN RD	11480	**	10850	02	10750	99	12830	96	0002	
3	06.34	146 16033005	01.14	CR 6 NOTT ST EXTENSION	19020	**	18800	05	17130	02	15920	99	0267	
3	07.23	146 16033016	00.89	CR 19 RIVER RD	14420	**	14100	04	14540	01	13680	98	0045	
3	08.66	146 16033025	01.43	CR 10 AQUEDUCT RD	16900	06	17750	01	16530	98	14630	95	0270	
3	08.81	146 16033039	00.15	SARATOGA CO LINE	23310	**	22530	03	21200	00	20680	97	0026	
Route NY146 County 091 SARATOGA Region 01														
4	01.09	146 16033040	01.09	JCT RT 914V LEFT (GLENRIDGE RD)	18610	**	18400	05	17760	04	16550	99	0286	
4	04.60	146 15041011	03.51	JCT RT 146A	15280	**	15040	05	14840	99	13800	96	0291	
4	06.70	146 15041047	02.10	CLIFTON COUNTRY RD	25380	**	24810	04	19430	00	18530	99	0049	

New York State Department of Transportation

Traffic Volume Report

County Order	End Mile Point	Count LOC Reference Marker	Section Length	Section End Description	LATEST COUNT		-----PREVIOUS COUNTS-----						Count Station Number	
					EST AADT	YR	EST AADT	YR	EST AADT	YR	EST AADT	YR		
Route NY146 County 091 SARATOGA Region 01														
4	06.98	146 15041068	00.28	ACC RT 871 CLIFTON PK	29400	**	27800	01	37950	98	33580	93	0292	
4	07.30	146 15041071	00.32	RT9 JCT CLIFTON PARK	34150	**	33380	04	30990	01	29720	98	0295	
4	09.56	146 15041074	02.26	RT 236 JCT	10180	06	11050	00	10740	97	9650	95	0299	
4	09.72	146 15041096	00.16	CR 86	14780	**	14450	04	12740	00	12030	97	0003	
4	12.33	146 15041098	02.61	RTS 4 32 END 146	10580	**	9620	00	9900	98	9720	95	0302	
Route NY146A County 091 SARATOGA Region 01														
1	00.00		00.00	RT 146 JCT										
1	01.79	146A15011000	01.79	CR 82	8160	06	8470	02	8050	99	7690	96	0290	
1	05.36	146A15011018	03.57	CR 339 BALLSTON LK	8040	06	9300	05	5430	04	8540	01	0289	
1	06.38	146A15011053	01.02	RT 50 END RT 146A	3540	**	3460	05	2790	04	2950	01	0288	
Route NY147 County 093 SCHENECTADY Region 01														
1	00.00		00.00	RT 5 AT SCOTIA										
1	01.42	147 16011000	01.42	CR 30 VLY RD	5990	**	5820	04	7990	02	9200	01	0280	
1	08.88	147 16011014	07.46	SARATOGA CO LINE	6600	06	5670	04	6840	01	4110	98	0282	
Route NY147 County 091 SARATOGA Region 01														
2	02.34	147 16011089	02.34	RT 67 JCT	3640	06	3730	05	3690	04	3740	03	0337 CC	
2	05.51	147 15021024	03.17	CR 45	4340	**	4150	02	3980	97	4390	95	0338	
2	08.26	147 15021055	02.75	RT 29 END RT 147	4340	06	4780	04	4880	01	4570	98	0339	
Route NY148 County 063 NIAGARA Region 05														
1	00.00		00.00	RT 104 RIDGE RD										
1	04.55	148 54011000	04.55	TOWN HARTLAND TOWN SOMERSET	990	06	1160	05	1130	01	1230	98	0068	
1	07.53	148 54011046	02.98	RT 18 END 148 LAKE RD	2530	**	2510	05	3160	02	2390	99	0357	
Route NY149 County 113 WARREN Region 01														
1	00.00		00.00	RT 871 JCT @ EXIT 20										
1	00.14	149 17011000	00.14	START RT 9 OLAP	9970	06	11190	98	8160	95	5290	92	0016	
1	00.64	149 17011001	00.50	END RT 9 OLAP	12640	06	14590	05	13250	02	18120	99	0433	
1	03.93	149 17011006	03.29	CR 7 BAY RD	6880	06	6840	05	10320	02	9740	99	0463	
1	05.36	149 17011039	01.43	JCT RT 9L	8450	06	8950	04	8660	00	7610	97	0468	
1	05.90	149 17011053	00.54	WASHINGTON CO LINE	9920	06	10110	04	10990	01	7980	97	0026	
Route NY149 County 115 WASHINGTON Region 01														
2	06.70	149 18021003	06.70	START RT 4 OLAP FT ANN	8720	**	8580	05	8620	02	8260	99	0390	
2	08.56	4 18031224	01.86	END RT 4 OLAP	5670	**	5580	05	5880	02	6220	99	0391	
2	10.48	149 18021090	01.92	CR 41	1240	**	1180	02	1310	98	980	95	0025	
2	16.68	149 18021108	06.20	START RT 40 OLAP HARTFORD	1140	**	1110	04	1010	01	1320	98	0382	
2	17.03	40 18021322	00.35	END RT 40 OLAP	5370	06	4290	05	4960	02	4030	99	0006	
2	24.58	149 18021174	07.55	START RT 22 OLAP	3940	**	3850	04	3100	01	3920	98	0383	
2	24.65	149 18021250	00.07	END RT 22 OLAP	4330	**	4280	05	5280	02	5040	99	0007	
2	25.75	149 18021251	01.10	CR 24	5480	**	5310	04	7390	01	6140	98	0384	

New York State Department of Transportation

Traffic Volume Report

County Order	End Mile Point	Count LOC Reference Marker	Section Length	Section End Description	LATEST COUNT		-----PREVIOUS COUNTS-----						Count Station Number			
					EST AADT	YR	EST AADT	YR	EST AADT	YR	EST AADT	YR				
			Route	NY149	County	115	WASHINGTON	Region	01							
2	26.30	149 18021262	00.55	VERMONT STATE LINE END RT 149				4940	**	4710	02	5260	98	3770	96	0008
			Route	NY150	County	083	RENSELAER	Region	01							
1	00.00		00.00	RT 9J CASTLETON												
1	01.02	150 14011000	01.02	CR 6				2960	**	2890	05	1740	04	1580	01	0512
1	02.99	150 14011011	01.97	CR 5				2450	**	2390	05	2040	04	2620	01	0031
1	04.97	150 14011030	01.98	JCT RT 9 20				1110	**	1060	04	890	01	970	98	0037
1	06.48	150 14011050	01.51	PAYNE RD EAST				4030	06	3770	05	4940	02	5050	97	0020
1	07.24	150 14011066	00.76	CR 7 E SCHODACK				4460	06	4440	05	4320	04	4280	01	0105
1	09.41	150 14011074	02.17	RT 151 SHIVER COR				3300	**	3260	05	3170	02	2700	99	0123
1	10.73	150 14011095	01.32	CR 50/CR 55 SLITERS COR				3910	06	4250	05	4130	02	3600	99	0121
1	13.55	150 14011109	02.82	RT 43 W SAND LAKE				3600	**	3560	05	3810	02	3150	99	0415
1	15.53	150 14011137	01.98	CR 68 SNYDERS COR				4690	06	4920	03	4570	00	4430	97	0511
1	17.25	150 14011157	01.72	RT 136 JCT				4610	06	4770	05	4860	02	4380	97	0138
1	17.50	150 14011174	00.25	RT 66 WYNNTKLL END RT 150				9020	06	8990	05	9380	02	8780	99	0137
			Route	NY151	County	083	RENSELAER	Region	01							
1	00.00		00.00	BROADWAY RENSELAER												
1	00.09	43 14031000	00.09	WASHINGTON ST				9340	**	9210	05	8150	99	9010	95	0071
1	00.65	43 14031001	00.56	RENSELAER E CITY LINE				8870	**	8740	05	7450	99	10680	96	0098
1	00.97	43 14031006	00.32	RT 915E JCT				10110	**	9970	05	5880	99	7610	96	0100
1	01.74	151 14011000	00.77	CR 59				5420	06	5260	05	5110	04	4090	99	0007
1	03.14	151 14011008	01.40	RT 4 JCT				8640	**	8430	05	6210	04	6040	99	0411
1	06.39	151 14011022	03.25	CR 53				3730	06	4780	02	3280	01	3470	98	0124
1	08.23	151 14011054	01.84	RT 150 END RT 151				2940	06	3120	05	3310	04	2480	99	0122
			Route	NY153	County	055	MONROE	Region	04							
1	00.00		00.00	RT 96												
1	01.14	253 43011148	01.14	RT 31F				10270	**	10150	05	9680	03	13440	01	0380
1	01.80	253 43011160	00.66	COMMERCIAL ST				9940	06	10910	03	12740	01	10770	97	0172
1	02.13	253 43011167	00.33	LINDEN AVE				15410	06	18000	03	17970	01	16060	97	0173
1	03.03	253 43011270	00.90	RT 441 END 153				13020	**	12720	04	12030	01	12480	97	0381
			Route	NY155	County	001	ALBANY	Region	01							
1	00.00		00.00	RT 85A JCT TOWN OF NEW SCOTLAND												
1	03.91	155 11011000	03.91	RT 20 JCT				9530	**	9260	04	10150	01	7920	00	0484
1	05.30	155 11011039	01.39	RT 910D WASHINGTON AVE EXT				21210	**	20970	05	20630	01	20390	98	0035
1	07.04	155 11012010	01.74	RT 5 JCT				28690	**	28040	04	18320	00	25090	97	0025
1	07.16	155 11013012	00.12	CONSAUL RD				20400	**	20170	05	19130	02	17020	99	0024
1	07.98	155 11013013	00.82	WATERVLIET-SHAKER RD				13450	06	14440	04	13550	01	12120	98	0023
1	09.73	155 11013021	01.75	CR 151 ALBANY-SHAKER ROAD JCT RIGHT				16110	**	15920	05	16310	03	13780	99	0181
1	11.22	155 11013039	01.49	CR 153 WOLF RD ACC RT 87I				27710	**	26780	03	30410	02	26370	98	0022

New York State Department of Transportation

Traffic Volume Report

County Order	End Mile Point	Count LOC Reference Marker	Section Length	Section End Description	LATEST COUNT		-----PREVIOUS COUNTS-----						Count Station Number
					EST AADT	YR	EST AADT	YR	EST AADT	YR	EST AADT	YR	
Route NY155 County 001 ALBANY					Region 01								
1	11.53	155 11013054	00.31	TERMINAL DR	17780	06	17980	03	17290	00	17130	97	0202
1	12.01	155 11013057	00.48	OLD NISKAYUNA RD CR 160 JCT	7050	**	6850	04	6650	03	7120	01	0021
1	12.55	155 11013061	00.54	ACC RT 87I EXIT 5	10720	**	10560	05	11180	03	10830	02	0200
1	13.47	155 11013067	00.92	RT 9 JCT	18510	06	18640	04	19440	01	17230	98	0197
1	14.88	155 11013076	01.41	DELATOUR RD	10630	06	12360	04	10000	01	10010	98	0118
1	16.28	155 11013090	01.40	WATERVLIET W CITY LN	9450	**	9190	04	7850	01	7870	98	0198
1	16.85		00.57	RT 32 END RT 155	3190	**	3150	05	3180	01	3480	98	0018
Route NY156 County 001 ALBANY					Region 01								
1	00.00		00.00	RT 443 BERNE									
1	06.16	156 11011000	06.16	RT 157 JCT	1290	**	1260	04	1520	01	1210	98	0224
1	09.51	156 11011063	03.35	RT 912C MAIN ST ALTAMONT	3000	**	2890	03	2700	00	3050	97	0478
1	13.69	156 11011096	04.18	CR 202	1750	**	1650	02	1670	99	2600	96	0031
1	16.12	156 11011139	02.43	CR 208	3870	**	3750	04	3240	01	3000	98	0410
1	16.37	156 11011162	00.25	RT 85A JCT END RT 156	6310	**	6020	04	5150	01	4410	98	0217
Route NY157 County 001 ALBANY					Region 01								
1	00.00		00.00	ROUTE 156 JCT									
1	00.61	157 11011000	00.61	RT 157A N JCT	1240	06	1300	01	1280	00	1250	97	0482
1	01.78	157 11011007	01.17	CR 256	740	**	720	04	790	01	930	98	0223
1	03.54	157 11011018	01.76	RT 157A S JCT	870	06	550	04	540	98	510	95	0222
1	04.75	157 11011036	01.21	CR 256	480	06	570	03	490	00	440	97	0221
1	08.35	157 11011048	03.60	CR 311	710	06	810	03	810	00	900	97	0220
1	09.24	157 11011083	00.89	RT 85 JCT END RT 157	2010	**	1980	05	1650	01	1610	98	0407
Route NY157A County 001 ALBANY					Region 01								
1	00.00		00.00	RT 157									
1	03.74	157A11011000	03.74	ROUTE 910J JCT RIGHT	510	06	630	03	1050	00	540	97	0047
1	05.88	157A11011038	02.14	RT 157 END RT 157A	1080	**	1060	05	960	02	1070	99	0048
Route NY158 County 001 ALBANY					Region 01								
1	00.00		00.00	RT 146 OSBORNE CORNER									
1	01.83	158 11011001	01.83	RT 20 SHARPS CORNER	5910	**	5630	04	3910	01	3450	98	0479
1	03.18	158 11011018	01.35	SCHENECTADY CO LN	4810	06	5180	04	4290	01	3740	98	0229
Route NY158 County 093 SCHENECTADY					Region 01								
2	00.70	158 11011031	00.70	RTE 406 JCT	5290	**	5040	04	4570	01	3740	98	0249
2	02.64	158 16021007	01.94	RTE 7 CURRY RD END RTE 158	8400	**	8010	04	5530	01	5060	98	0250
Route NY159 County 093 SCHENECTADY					Region 01								
1	00.00		00.00	RT 30 JCT									
1	03.20	159 16011000	03.20	RT 160 MARIAVILLE	520	**	510	03	600	00	610	97	0243
1	06.70	159 16011032	03.50	CR 111 WEAST RD	1760	**	1700	03	1650	00	1570	97	0245
1	10.65	159 16011067	03.95	CR 54	2910	**	2840	04	2890	01	2260	99	0561

New York State Department of Transportation

Traffic Volume Report

County Order	End Mile Point	Count LOC Reference Marker	Section Length	Section End Description	LATEST COUNT		-----PREVIOUS COUNTS-----						Count Station Number		
					EST AADT	YR	EST AADT	YR	EST AADT	YR	EST AADT	YR			
			Route NY159	County 093	SCHENECTADY	Region 01									
1	12.22	159 16011106	01.57	RT 337 JCT			2540	06	3120	03	2980	00	2390	97	0033
1	13.52	159 16011122	01.30	RT 7 SCHENECTADY END RT 159			5570	**	5190	03	4690	00	4280	97	0258
			Route NY160	County 093	SCHENECTADY	Region 01									
1	00.00		00.00	RT 159 SCHENECTADY CO											
1	02.65	160 16021000	02.65	MONTGOMERY CO LN			460	06	600	04	580	01	500	98	0244
			Route NY160	County 057	MONTGOMERY	Region 02									
2	00.39	160 16021026	00.39	MONTGOMERY CO LINE			780	06	630	03	530	00	500	98	0039
			Route NY160	County 093	SCHENECTADY	Region 01									
3	01.17	160 16021031	01.17	CR 117			460	06	600	93					0008
3	03.54	160 16021042	02.37	RT 5S END RT 160			700	**	680	04	610	01	650	98	0550
			Route NY161	County 057	MONTGOMERY	Region 02									
1	00.00		00.00	RT 30A GLEN											
1	03.62	161 25011000	03.62	CR 129 HUGHES RD			1080	**	1060	04	1090	03	1010	00	0293
1	07.06	161 25011037	03.44	RT 30 END 161			1790	06	1730	03	1610	00	1300	97	0292
			Route NY162	County 095	SCHOHARIE	Region 09									
1	00.00		00.00	RT 20 START 30A OLAP											
1	00.80	30A95011060	00.80	END 30A OLAP			2370	06	2900	02	2340	96	2010	93	0015
1	02.52	162 95011008	01.72	MONTGOMERY CO LINE			1100	06	1340	02	1080	98	1260	96	0285
			Route NY162	County 057	MONTGOMERY	Region 02									
2	05.94	162 95011025	05.94	CR 130 RURAL GROVE			1220	**	1200	04	1140	01	1080	98	0005
2	11.52	162 25021061	05.58	RT 5S END 162			1720	**	1700	05	1620	02	1620	99	0006
			Route NY163	County 057	MONTGOMERY	Region 02									
1	00.00		00.00	RT 5S START RT 80 OLAP											
1	00.15	163 25011000	00.15	END 80 OLAP FORT PLAIN			6610	06	7200	03	6630	00	6680	99	0032
1	02.60	163 25011002	02.45	CR 79 FREYBUSH			1300	**	1280	04	1290	01	1500	99	0242
1	05.60	163 25011027	03.00	CR 77 INDIAN TRAIL RD			1010	**	990	04	1120	01	1010	98	0159
1	09.20	163 25011056	03.60	CR 88 WEST AMES RD			540	**	530	04	320	01	410	98	0294
1	11.97	163 25011092	02.77	RT 10 END RT 163			360	**	350	05	530	02	410	99	0255
			Route NY164	County 079	PUTNAM	Region 08									
1	00.00		00.00	RT 311											
1	02.89	164 84011000	02.89	RT 22 END 164			3150	06	3300	03	2510	00	2220	97	0018
			Route NY165	County 077	OTSEGO	Region 09									
1	00.00		00.00	RT 166 ROSEBOOM											
1	02.15	165 94011000	02.15	CR 50			850	**	850	05	970	02	920	99	0044
1	08.05	165 94011022	05.90	SCHOHARIE CO LINE			820	06	750	03	750	00	770	97	0005
			Route NY165	County 095	SCHOHARIE	Region 09									
2	02.72	165 94011080	02.72	CR 5 SEWARD			820	06	840	05	700	02	620	99	0006
2	04.09	165 95021028	01.37	RT 10 END 165			980	**	980	05	910	02	950	99	0286

New York State Department of Transportation

Traffic Volume Report

County Order	End Mile Point	Count LOC Reference Marker	Section Length	Section End Description	LATEST COUNT		-----PREVIOUS COUNTS-----						Count Station Number
					EST AADT	YR	EST AADT	YR	EST AADT	YR	EST AADT	YR	
Route NY166 County 077 OTSEGO Region 09													
1	00.00		00.00	RT 28 MILFORD									
1	02.95	166 94011000	02.95	CR 35 2ND TIME	3140	**	3070	02	2140	98	2030	95	0290
1	07.75	166 94011030	04.80	CR 52	1000	**	990	05	1190	02	890	99	0291
1	14.74	166 94011079	06.99	RT 165 W OF ROSEBOOM	1200	06	1420	03	1150	00	1190	97	0289
1	16.55	166 94011149	01.81	CR 33	1300	**	1290	05	1600	02	1380	99	0036
1	18.75	166 94011167	02.20	CR 54 CHERRY VALLEY 1ST TIME	2060	06	2440	03	1980	00	2080	97	0288
1	20.96	166 94011189	02.21	RT 20 END 166	910	06	1070	03	890	00	1010	96	0177
Route NY167 County 077 OTSEGO Region 09													
1	00.00		00.00	RT 20 OTSEGO CO									
1	00.37	167 94011000	00.37	HERKIMER CO LINE CENTER WARREN STREET	1790	**	1780	05	1430	02	1540	99	0293
Route NY167 County 043 HERKIMER Region 02													
2	02.48	167 94011004	02.48	CR 183 CULLEN RD	1200	**	1140	01	1120	99	1100	96	0104
2	04.88	167 23021025	02.40	CR 18 JORDANVILLE	610	**	600	04	710	01	740	98	0103
2	09.66	167 23021049	04.78	RT 168	420	**	420	05	490	02	570	99	0102
2	15.31	167 23021097	05.65	START 5S OLAP	1340	**	1320	04	1220	01	1250	98	0110
2	15.36	167 23021152	00.05	END 5S OLAP	2530	**	2500	05	2730	03	2530	00	0016
2	16.49	167 23021153	01.13	LITTLE FALLS S CITY LN	3970	**	3890	04	3590	00	3370	97	0005
2	17.60	167 23021163	01.11	START 5 OLAP	4700	06	3890	02	3820	99	3300	96	0004
2	18.05	167 23022009	00.45	START RT 169 OLAP	7860	06	8640	03	8110	00	6900	96	0057
2	18.27	5 23112117	00.22	END RT 169 OLAP	8240	06	9310	03	8440	00	7770	97	0049
2	18.67	5 23112019	00.40	END 5 OLAP	6830	06	7660	03	6900	00	6820	98	0006
2	19.04	167 23022022	00.37	LITTLE FALLS E CITY LN	4320	**	4270	05	4340	01	3960	98	0007
2	21.24	167 23022025	02.20	CR 42 MANHEIM CTR	4170	06	4520	03	4660	00	4150	95	0111
2	24.63	167 23023022	03.39	DOLGEVILLE W LN	4150	**	4110	05	3930	02	4360	96	0041
2	25.80	167 23023056	01.17	RT 29 END 167	4670	**	4580	04	4120	98	4040	95	0077
Route NY168 County 043 HERKIMER Region 02													
1	00.00		00.00	RT 28 MOHAWK									
1	03.50	168 23011000	03.50	CR 135 ROCK HILL RD	2000	**	1940	03	2190	00	2400	98	0204
1	06.64	168 23011035	03.14	RT 167 PAINES HOLLOW	580	**	570	05	580	02	590	99	0097
1	11.99	168 23011066	05.35	CR 178 CRAMER COR	350	**	330	01	290	98	250	95	0098
1	14.32	168 23011118	02.33	RT 80 END 168	250	**	240	03	250	00	250	96	0099
Route NY169 County 043 HERKIMER Region 02													
1	00.00		00.00	RT 5S									
1	00.37	169 23013000	00.37	ACC 90I	1600	**	1580	04	1630	01	1430	00	0050
1	01.22	169 23013005	00.85	LITTLE FALLS S CITY LN	2050	06	2610	03	2040	00	1600	97	0437
1	02.31	169 23013013	01.09	START RTS 5 167 OLAP	2330	06	2710	04	2240	01	2110	98	0438
1	02.53	169 23013023	00.22	END RTS 5 167 OLAP	8240	06	9310	03	8440	00	7770	97	0049
1	03.04	169 23011001	00.51	ANN ST	2550	**	2520	05	2960	00	2400	97	0435

New York State Department of Transportation

Traffic Volume Report

County Order	End Mile Point	Count LOC Reference Marker	Section Length	Section End Description	LATEST COUNT		-----PREVIOUS COUNTS-----						Count Station Number	
					EST AADT	YR	EST AADT	YR	EST AADT	YR	EST AADT	YR		
Route NY169 County 043 HERKIMER Region 02														
1	03.28	169 23011006	00.24	RT 170	1870	**	1850	05	3550	01	3500	98	0434	
1	04.26	169 23011008	00.98	LITTLE FALLS N CITY LN	2770	**	2740	05	2480	01	2390	98	0086	
1	07.58	169 23011017	03.32	EATONVILLE RD TN OF LITTLE FALLS & TN OF HERKIMER	890	06	1060	03	900	00	960	95	0003	
1	12.42	169 23012033	04.84	RTS 28 29 END 169	930	**	930	05	1190	02	1900	99	0069	
Route NY170 County 043 HERKIMER Region 02														
1	00.00		00.00	RT 169 LITTLE FALLS										
1	01.83	170 23011003	01.83	LITTLE FALLS N CITY LN	1590	06	1440	03	950	00	1280	96	0087	
1	04.17	170 23011021	02.34	RT 170A	520	06	660	03	580	00	730	99	0072	
1	07.33	170 23012024	03.16	RT 29 SE FAIRFIELD END 170	130	**	130	05	220	02	220	99	0071	
Route NY170A County 043 HERKIMER Region 02														
1	00.00		00.00	RT 170										
1	02.95	170A23011000	02.95	RT 29 BURRELL END 170A	460	06	530	03	440	00	500	99	0068	
Route NY171 County 043 HERKIMER Region 02														
1	00.00		00.00	CR 185/145 GULPH										
1	05.12	171 23011000	05.12	TOWN OF FRANKFORT VILLAGE OF FRANKFORT	400	**	400	04	260	01	340	98	0042	
1	05.69	171 23011052	00.57	OLD RT 5S END 171	1650	06	1720	03	1650	00	1700	97	0079	
Route NY172 County 119 WESTCHESTER Region 08														
1	00.00		00.00	RT 117 MT KISCO										
1	02.13	172 87011000	02.13	ACC RT 684I	21280	**	20690	04	20110	02	21090	00	0083	
1	03.89	172 87011022	01.76	START RT 22 OLAP	14830	**	14620	05	13690	02	14690	99	0093	
1	04.92	172 87011038	01.03	END 22 OLAP	14870	**	14650	05	15260	02	14150	99	0148	
1	08.89	172 87011050	03.97	RT 137 END 172	6580	06	7270	03	9280	00	6940	97	0132	
Route NY173 County 067 ONONDAGA Region 03														
1	00.00		00.00	RT 31										
1	03.10	173 33011000	03.10	CANTON ST WARNERS	3060	**	3030	05	4570	99	3510	96	0194	
1	06.11	173 33011032	03.01	THOMPSON RD AMBOY	1610	**	1580	04	1790	01	1930	98	0206	
1	08.01	173 33011062	01.90	RT 5 ACC WB	5920	06	5480	97	6060	92			0084	
1	08.51	173 33011081	00.50	RT 297	6860	**	6710	04	6990	01	7170	97	0153	
1	08.75	173 33011086	00.24	GENESEE ST FAIRMOUNT	13160	06	14380	03	13550	00	12000	97	0154	
1	10.57	173 33011088	01.82	SPLIT ROCK	12310	**	12180	05	13010	01	12480	98	0189	
1	13.28	173 33011106	02.71	START RT 175 OLAP	11070	**	10510	01	9900	98	10790	95	0018	
1	13.34	173 33011133	00.06	END RT 175 OLAP	26850	**	24720	98	23540	95	23850	94	0126	
1	14.27	173 33011134	00.93	SYRACUSE W CITY LN	17100	**	16070	00	16400	97	16950	94	0157	
1	14.60	173 33011143	00.33	RT 80 VALLEY DR	19010	**	18230	02	16900	99	15960	96	0110	
1	15.14	173 33012003	00.54	RT 11 S SALINA ST	17720	06	19000	03	17110	00	19170	97	0160	
1	15.89	173 33012009	00.75	BRIGHTON AVE	16640	**	16120	03	14510	00	13100	97	0159	
1	16.17	173 33012017	00.28	SYRACUSE E CITY LN	8330	**	8240	05	7600	02	8070	99	0162	
1	19.14	173 33012019	02.97	RT 91 JAMESVILLE	7030	**	6880	04	7090	01	7020	98	0171	

New York State Department of Transportation

Traffic Volume Report

County Order	End Mile Point	Count LOC Reference Marker	Section Length	Section End Description	LATEST COUNT		-----PREVIOUS COUNTS-----						Count Station Number	
					EST AADT	YR	EST AADT	YR	EST AADT	YR	EST AADT	YR		
Route NY173 County 067 ONONDAGA Region 03														
1	21.80	173 33013029	02.66	SWEET RD	5240	06	5100	03	4970	00	5200	97	0180	
1	24.10	173 33013056	02.30	START 92 OLAP MANLIUS	5260	**	5150	04	5480	01	6100	98	0181	
1	24.26	173 33013079	00.16	END 92 OLAP MANLIUS	26340	**	26040	05	24210	01	25950	98	0182	
1	27.99	173 33013081	03.73	MADISON CO LINE	3140	06	2990	05	3400	00	2470	97	0185	
Route NY173 County 053 MADISON Region 02														
2	01.25	173 33013118	01.25	CR 17 E LAKE RD	2780	**	2730	04	2760	00	2650	99	0016	
2	02.60	173 24021013	01.35	RT 5 END 173	2830	06	2910	03	3120	00	2980	97	0162	
Route NY174 County 067 ONONDAGA Region 03														
1	00.00		00.00	RT 41 BORODINO										
1	01.10	174 33011000	01.10	ROSE HILL RD	870	06	970	03	930	00	870	97	0005	
1	04.30	174 33011012	03.20	OTISCO VALLEY RD	970	06	960	03	1090	00	920	97	0379	
1	06.50	174 33011044	02.20	START RT 20 OLAP	2390	**	2360	05	2440	02	2250	99	0145	
1	06.83	20 33081066	00.33	END RT 20 OLAP	3890	**	3830	05	3240	99	3930	96	0146	
1	09.09	174 33011069	02.26	START RT 175 OLAP	2160	**	2140	05	2040	02	1940	99	0021	
1	10.60	174 33011091	01.51	END RT 175 OLAP	5290	06	5510	03	4960	00	5060	97	0208	
1	11.01	174 33011105	00.41	W MAIN ST	7210	**	7110	05	7120	99	6160	96	0148	
1	13.75	174 33011110	02.74	RT 931F	4690	06	4130	03	4230	00	3720	97	0149	
1	15.98	174 33011137	02.23	MAIN ST	4030	06	3780	04	3230	01	3760	98	0375	
1	16.70	174 33011157	00.72	RT 5 END 174	4430	06	4890	05	4110	02	4220	99	0210	
Route NY175 County 067 ONONDAGA Region 03														
1	00.00		00.00	RT 20										
1	03.50	175 33011000	03.50	START 174 OLAP MARCELLUS	3670	06	3660	03	3590	00	3500	97	0597	
1	05.01	175 33011035	01.51	END 174 OLAP MARCELLUS	5290	06	5510	03	4960	00	5060	97	0208	
1	09.99	175 33011051	04.98	BUSSEY RD	8370	06	8130	03	7330	00	7600	97	0020	
1	12.94	175 33011101	02.95	START RT 173 OLAP	11900	**	11290	01	10890	98	11240	95	0147	
1	13.00	173 33011133	00.06	END RT 173 OLAP	26850	**	24720	98	23540	95	23850	94	0126	
1	13.49	175 33011131	00.49	SYRACUSE S CITY LN	9990	**	9890	05	7350	02	7250	99	0158	
1	14.25	175 33011135	00.76	RT 80	9000	**	8810	04	8530	01	6550	98	0242	
1	15.46	175 33012008	01.21	RT 11 END 175	10630	**	10520	05	9380	00	10030	97	0169	
Route NY176 County 011 CAYUGA Region 03														
1	00.00		00.00	RT 370 E OF MERIDAN										
1	06.39	176 31011000	06.39	OSWEGO CO LINE	1290	06	1360	03	1140	00	1020	97	0052	
Route NY176 County 075 OSWEGO Region 03														
2	00.35	176 31011064	00.35	CR 7 S HANNIBAL	980	**	970	05	950	02	890	99	0320	
2	03.73	176 34021004	03.38	CR 8 BOWENS COR	860	**	850	05	790	02	800	99	0314	
2	06.81	176 34021038	03.08	FULTON S CITY LN	1990	**	1950	04	1760	01	1540	98	0312	
2	07.36	176 34021068	00.55	RT 48 END 176	3220	**	3130	04	4460	01	3730	98	0311	
Route NY177 County 045 JEFFERSON Region 07														

New York State Department of Transportation

Traffic Volume Report

County Order	End Mile Point	Count LOC Reference Marker	Section Length	Section End Description	LATEST COUNT		-----PREVIOUS COUNTS-----						Count Station Number
					EST AADT	YR	EST AADT	YR	EST AADT	YR	EST AADT	YR	
Route NY177 County 045 JEFFERSON Region 07													
1	00.00		00.00	RT 81I AT FENCE LINE-WEST OF RAMPS									
1	00.83	177 73011000	00.83	RT 11 ADAMS CTR	4970	**	4860	02	4170	99	4630	97	0023
1	04.15	177 73011009	03.32	CR 69 RODMAN	2740	06	3150	03	2920	00	2770	98	0353
1	08.86	177 73011042	04.71	CR 189 BABBITS CORS	2300	**	2270	04	2260	01	2050	99	0354
1	09.91	177 73011089	01.05	LEWIS CO LINE	2000	**	1990	05	2010	04	1940	02	0042
Route NY177 County 049 LEWIS Region 07													
2	01.78	177 73011099	01.78	CR 194 BARNES COR	2110	06	1620	03	1470	00	1450	98	0355
2	08.42	177 74021018	06.64	CR 17 WOODBATTLE RD	1490	06	1450	05	1340	04	1300	03	0166 CC
2	15.80	177 74021085	07.38	RT 12 END 177	1730	**	1730	05	1650	02	1420	98	0001
Route NY178 County 045 JEFFERSON Region 07													
1	00.00		00.00	RT 3									
1	01.02	178 73011000	01.02	TOWN BARN RD	1100	06	1280	00	1300	98	1010	97	0358
1	05.10	178 73011011	04.08	CR 75 ROBERTS CORNERS	970	**	960	04	820	01	820	99	0359
1	06.53	178 73011052	01.43	RT 289	1350	**	1340	05	1060	02	1180	99	0360
1	09.67	178 73011066	03.14	RT 81I OVER ADAMS BINS 1032081 & 10320824	2950	**	2900	03	2360	98	2220	97	0361
1	10.23	178 73011098	00.56	RT 11 ADAMS END 178	4840	**	4790	04	4990	01	5250	99	0362
Route NY179 County 029 ERIE Region 05													
1	00.00		00.00	RT 5 LAKE SHORE RD									
1	01.14	179 53011000	01.14	RT 62 SOUTH PARK AVE	24840	06	22460	03	21720	02	21970	99	0088
1	01.33	179 53011012	00.19	ACC RT 90I NYS TWY	30190	**	29640	04	26050	01	26330	99	0068
1	01.79	179 53011014	00.46	MCKINLEY PKWY	26620	**	26370	05	22330	02	20770	99	0417
1	02.79	179 53011019	01.00	ABBOTT RD	22140	**	21930	05	20860	02	17570	99	0418
1	03.68	179 53011028	00.89	RT 219 OVER WITH CONN	25930	**	25690	05	20810	01	18560	98	0419
1	04.40	179 53011037	00.72	RT 20 END RT 179	19160	**	18990	05	17710	02	16110	99	0420
Route NY180 County 045 JEFFERSON Region 07													
1	00.00		00.00	RT 3									
1	03.23	180 73011000	03.23	RT 12F	2380	**	2360	05	2310	99	2530	97	0211
1	03.60	180 73011033	00.37	CR 59 DEXTER	5490	06	5480	98	4540	97	4370	94	0022
1	05.17	180 73011036	01.57	RT 12E LIMERICK	2300	**	2250	04	2650	01	2560	99	0364
1	10.53	180 73011052	05.36	ROUTE 12 JUNCTION	900	**	890	02	1020	97	860	96	0220
1	18.11	180 73011106	07.58	RT 411 LAFARGEVILLE	1240	06	1300	03	1220	98	1080	97	0370
1	21.35	180 73011181	03.24	CR3 DELAFARGE CRS	1380	**	1330	99	1150	98	1310	95	0369
1	24.50	180 73011214	03.15	RT 12 END 180	1130	**	1110	02	890	99	1110	97	0117
Route NY182 County 063 NIAGARA Region 05													
1	00.00		00.00	WHIRLPOOL RAPIDS BR									
1	00.18	182 54011002	00.18	CLEVELAND AV	3400	**	3390	05	3930	02	3900	97	0097
1	00.26		00.08	RT 104 MAIN ST	540	**	540	05	1370	01	1260	99	0017
1	00.66	182 54011004	00.40	LOCKPORT ST	1120	**	1110	05	1370	02	1420	99	0069

New York State Department of Transportation

Traffic Volume Report

County Order	End Mile Point	Count LOC Reference Marker	Section Length	Section End Description	LATEST COUNT		-----PREVIOUS COUNTS-----						Count Station Number	
					EST AADT	YR	EST AADT	YR	EST AADT	YR	EST AADT	YR		
Route NY182 County 063 NIAGARA Region 05														
1	00.87	182 54011008	00.21	ONTARIO AVE	1320	**	1310	04	3390	01	3730	97	0070	
1	01.47	182 54011011	00.60	START 61 OLAP	3510	**	3430	04	3950	01	3670	97	0016	
1	01.58	182 54011016	00.11	END 61 OLAP	15090	06	13410	03	16410	01	14800	97	0014	
1	03.16	182 54011018	01.58	NIAGARA FALLS E CITY LN	11430	**	11390	05	11850	02	11950	99	0620	
1	03.50	182 54011031	00.34	JCT RT 190I NIAGARA EXPY	15970	**	15920	05	11950	01	13760	97	0621	
1	03.74	182 54012004	00.24	CR 82 PACKARD RD	13860	**	13600	04	13190	01	11960	97	0071	
1	03.83	182 54012007	00.09	RT 265 MILITARY RD	23170	**	21360	97					0020	
1	03.92		00.09	PORTER RD/PACKARD RD	21220	**	20630	03	20300	97	19310	93	0072	
1	06.18	182 54012008	02.26	RT 62 NF BLVD END 182	9050	**	8880	04	8860	01	8510	96	0073	
Route NY183 County 075 OSWEGO Region 03														
1	00.00		00.00	RT 69 AMBOY CTR										
1	04.73	183 34011000	04.73	RT 13 WILLIAMSTOWN END 183	850	06	1030	03	830	00	820	97	0594	
Route NY184 County 089 ST LAWRENCE Region 07														
1	00.00		00.00	RT 58 POPE MILLS										
1	00.66	184 75011000	00.66	CR 7	420	**	420	04	280	01	470	99	0378	
1	12.47	184 75011007	11.81	CR 10	330	**	330	05	360	03	300	99	0379	
1	13.69	184 75011125	01.22	RT 812 HEUVELTON END RT 184	1450	**	1440	05	1560	02	1360	99	0380	
Route NY186 County 033 FRANKLIN Region 07														
1	00.00		00.00	RT 30 LAKE CLEAR JCT										
1	03.88	186 72011000	03.88	RT 86 JCT END RT 186	2430	**	2420	05	2410	02	1970	99	0334	
Route NY187 County 029 ERIE Region 05														
1	00.00		00.00	RT 20A AURORA										
1	03.09	187 53011000	03.09	RT 20 END 187	6390	**	6350	04	5240	01	5100	98	0089	
Route NY189 County 019 CLINTON Region 07														
1	00.00		00.00	RT 11 NW ELLENBURG										
1	05.70	189 71011000	05.70	CANADIAN BORDER END 189	300	06	360	03	380	00	330	98	0384	
Route I190 County 029 ERIE Region 05														
1	00.00		00.00	RT 90I NYS TWY ERIE CO										
1	00.70		00.70	INTER 1 OGDEN ST	44690	06	45940	05	48910	04	45960	03	0543	
1	01.56		00.86	INTER 2 CLINTON ST RT 354	57220	**	55930	05	48610	03	62950	99	0544	
1	02.22		00.66	INTER 3 SENECA ST RT 16 SB EXIT	57570	**	56270	05	50770	03	54800	96	0545	
1	03.14		00.92	INTER 4 SMITH ST	69120	**	67560	05	77300	03	69770	99	0546	
1	03.79		00.65	INTER 5N HAMBURG ST	70980	**	69380	05	69400	03	74880	99	0547	
1	04.56		00.77	INTER 6 ELM ST	70250	**	68670	05	66120	03	66600	96	0548	
1	05.10		00.54	INTER 7S SKYWAY RT 5	72720	**	60200	97	59000	96			0549	
1	05.20		00.10	INTER 7N CHURCH ST	90740	**	73700	96					0550	
1	05.86		00.66	INTER 8 NIAGARA ST	83840	**	68100	96					0276	
1	06.58		00.72	INTER 9 PEACE BRIDGE PORTER AVE	74840	**	73150	05	73220	03	67120	99	0266	

New York State Department of Transportation

Traffic Volume Report

County Order	End Mile Point	Count LOC Reference Marker	Section Length	Section End Description	LATEST COUNT		-----PREVIOUS COUNTS-----						Count Station Number
					EST AADT	YR	EST AADT	YR	EST AADT	YR	EST AADT	YR	
Route I190 County 029 ERIE Region 05													
1	08.69		02.11	INTER 11 RT 198 SCAJ EXPY	46600	06	55960	05	51460	04	54000	03	0552
1	09.18		00.49	INTER 12N AMHERST ST	49020	**	47910	05	51830	03	50910	97	0553
1	09.44		00.26	INTER 13N AUSTIN ST	66630	**	65120	05	49660	03	54240	97	0554
1	10.50		01.06	INTER 14 ONTARIO ST	67200	**	65680	05	60150	03	48130	97	0551
1	10.80		00.30	BUFFALO NORTH CITY LINE	59400	**	58060	05	51360	97			0556
1	13.27		02.47	START 324 OLAP	48680	**	40300	97					0557
1	13.50		00.23	INTER 16 RT 290I YOUNGMANN HWY	62380	**	60970	05	60530	03	45200	97	0325
1	14.10		00.60	INTER 17 RT 266 RIVER RD	73140	**	71490	05	57850	03	49870	97	0431
1	15.35		01.25	INTER 18A END NY 324 OLP	70940	06	70770	05	72010	04	73200	03	0078
1	15.55		00.20	INTER 18B BEAVER ISLAND SO. PKWY									0015
1	17.27		01.72	INTER 19 WHITEHAVEN RD	50420	**	49280	05	50260	03	40250	98	0559
1	19.62		02.35	START RT 324 OLAP	51940	**	50770	05	50070	03	36000	97	0560
1	20.75		01.13	NIAGARA CO LINE	57330	06	58730	05	58370	04	56740	03	0578
Route I190 County 063 NIAGARA Region 05													
2	00.44		00.44	END RT 324 OLAP RT 384 UNDER WITH CONNECTIONS	58880	**	48740	97	46970	96	44750	95	0578
2	01.42	190I54011000	00.98	ACC RT 62 PINE AVE	58360	**	53420	02	52100	01	51330	00	0566
2	03.08	190I54011009	01.66	ACC RT 182 PORTER AVE	36650	**	34270	03	31310	00	31170	99	0567
2	05.21	190I54011025	02.13	ACC RT 31 WITMER RD	32930	**	32180	05	34370	03	26950	99	0007
2	06.92	190I54011045	01.71	ACC RTS 104 265 954P	24360	06	24150	05	24570	04	23940	03	0569 CC
2	07.00	190I54011061	00.08	INT BRIDGE END 190I	12790	**	12500	05	10700	04	12000	03	0050
Route NY190 County 033 FRANKLIN Region 07													
1	00.00		00.00	RT 374									
1	01.74	190 72011000	01.74	CLINTON CO LN	1220	06	1300	03	990	00	800	98	0198
Route NY190 County 019 CLINTON Region 07													
2	07.99	190 72011017	07.99	CR 5 OLD RT 190	1250	**	1240	04	520	01	960	99	0386
2	08.34	190 71021080	00.35	ACC RT 11 971L	2450	**	2440	05	1260	04	2030	99	0049
2	11.08	190 71021084	02.74	CR 8 PLANK RD TOWN ELLENBURGH TOWN ALTONA	4420	**	4280	03	3810	00	3530	98	0051
2	26.08	190 71021111	15.00	CR 27 DUQUETTE RD	2820	**	2760	04	4170	01	4120	99	0055
2	30.06	190 71021262	03.98	RT 374	8520	**	8330	04	7440	00	5360	98	0056
2	31.03	190 71021301	00.97	TOM MILLER RD	9130	**	8970	04	7540	01	7780	99	0057
2	31.84	190 71021310	00.81	RT 3 END RT 190	8500	**	8420	05	7790	03	6310	99	0058
Route NY191 County 019 CLINTON Region 07													
1	00.00		00.00	RT 22									
1	05.23	191 71011059	05.23	ACC RT 87I SB	2070	**	2030	04	960	01	760	99	0227
1	05.36	191 71011112	00.13	ACC RT 87I NB	2150	**	2130	05					0228
1	06.24	191 71011113	00.88	RT 9 END 191	2430	**	2410	05	2960	04	2620	02	0388
Route NY193 County 045 JEFFERSON Region 07													
1	00.00		00.00	RT 3									

New York State Department of Transportation

Traffic Volume Report

County Order	End Mile Point	Count LOC Reference Marker	Section Length	Section End Description	LATEST COUNT		-----PREVIOUS COUNTS-----						Count Station Number
					EST AADT	YR	EST AADT	YR	EST AADT	YR	EST AADT	YR	
Route NY193 County 045 JEFFERSON Region 07													
1	04.28	193 73011000	04.28	RT 289 ELLISBURG	610	**	600	03	510	00	620	98	0392
1	07.64	193 73011043	03.36	BIN 1032000 & 1094690 OVER 811 AT 0776	990	**	980	04	590	01	960	99	0393
1	08.53	193 73011077	00.89	RT 11 END 193	1040	**	1030	05	810	02	990	99	0394
Route NY196 County 115 WASHINGTON Region 01													
1	00.00		00.00	RT 4 JCT HUDSON FALLS									
1	01.23	196 18011000	01.23	RT 32 JCT	3670	**	3570	04	4150	02	3060	01	0050
1	02.65	196 18011013	01.42	CR 42	9470	06	8510	02	7270	99	7440	96	0042
1	06.02	196 18011027	03.37	TOWN OF KINGSBURY & TOWN OF HARTFORD CR 43 JCT	8650	**	8260	02	4290	98	4030	95	0387
1	10.27	196 18011061	04.25	RT 40 JCT HARTFORD END RT 196	2970	**	2940	05	3260	02	2610	99	0429
Route NY197 County 091 SARATOGA Region 01													
1	00.00		00.00	RT 9 JCT									
1	01.47	197 15011000	01.47	RT 32 JCT	9590	06	9160	04	9280	01	8050	99	0015
1	04.40	197 15011015	02.93	WASHINGTON CO LINE	8350	06	8530	04	9290	02	7800	01	0582
Route NY197 County 115 WASHINGTON Region 01													
2	00.39	197 15011044	00.39	START RT 4 OLAP FT EDWARD	11280	06	9940	05	10800	01	11190	98	0018
2	00.87	4 18031103	00.48	END RT 4 OLAP FT EDWARD	7090	**	7010	05	7530	02	6460	99	0014
2	02.85	197 18021009	01.98	CR 42	3470	**	3280	02	3200	98	3600	97	0041
2	04.72	197 18021029	01.87	CR 44 TO N ARGYLE	5030	06	5410	04	5400	01	4930	98	0375
2	06.38	197 18021049	01.66	RT 40 JCT ARGYLE END RT 197	4270	**	4220	05	5280	02	4570	99	0378
Route NY198 County 029 ERIE Region 05													
1	00.00		00.00	RT 190I NIAGARA EXPY									
1	00.75	198 53011000	00.75	GRANT ST	38380	**	37690	05	37910	02	30220	97	0001
1	01.42	198 53011008	00.67	ELMWOOD AVE	38370	**	37680	05	34840	01	33880	97	0002
1	02.02	198 53011015	00.60	RT 384 DELAWARE AVE	45290	**	44470	05	43010	02	43310	99	0003
1	02.93	198 53011021	00.91	RT 5 MAIN ST	59070	**	58000	05	50220	02	53960	99	0124
1	03.59	198 53011029	00.66	RT 33 KENS'TON EXPY END 198	81150	**	79670	05	65390	01	58820	98	0099
Route NY199 County 111 ULSTER Region 08													
1	00.00		00.00	RT 9W									
1	00.98	199 86011000	00.98	RT 32	19700	**	18830	04	16400	01	14520	98	0486
1	02.35	199 86011010	01.37	DUTCHESS CO LINE	20910	06	20500	05	20400	04	20000	03	0016
Route NY199 County 027 DUTCHESS Region 08													
2	01.42	199 86011023	01.42	CR 103 RIVER RD	20910	06	20500	05	20400	04	20000	03	0041
2	02.09	199 82021014	00.67	START 9G OLAP	14480	**	14270	05	12930	02	13150	99	0485
2	04.04	199 82021020	01.95	END 9G OLAP E BARRYTWN	11630	**	11150	03	9470	00	9180	97	0641
2	05.80	199 82021039	01.76	RT 9 RED HOOK	7070	**	6970	05	6840	02	6500	99	0488
2	09.56	199 82021058	03.76	RT 308 ROCK CITY	5760	**	5520	03	4340	00	6280	97	0489
2	13.28	199 82021097	03.72	ACC TACONIC STATE PKWY	5470	**	5290	04	5520	01	4920	98	0490
2	18.08	199 82021135	04.80	CR 50 MT ROSS RD	2260	**	2220	05	2070	02	1690	99	0493

New York State Department of Transportation

Traffic Volume Report

County Order	End Mile Point	Count LOC Reference Marker	Section Length	Section End Description	LATEST COUNT		-----PREVIOUS COUNTS-----						Count Station Number	
					EST AADT	YR	EST AADT	YR	EST AADT	YR	EST AADT	YR		
Route NY199 County 027 DUTCHESS Region 08														
2	20.23	199 82021183	02.15	START 82 OLAP	3860	06	4040	03	3260	00	2980	97	0491	
2	21.66	199 82021205	01.43	END 82 OLAP	1420	**	1400	05	2460	99	2530	96	0014	
2	26.03	199 82021219	04.37	CR 60 WINCHELL MTN RD	2320	**	2280	05	2090	02	1900	99	0036	
2	28.56	199 82021263	02.53	RT 22 END 199	1370	**	1330	04	1400	01	1690	98	0492	
Route NY200 County 023 CORTLAND Region 03														
1	00.00		00.00	RT 38 HARFORD MILLS										
1	01.37	200 32011000	01.37	RT 221 END 200	370	06	360	03	360	00	340	97	0324	
Route NY201 County 007 BROOME Region 09														
1	00.00		00.00	RT 434 VESTAL										
1	00.45	201 91011000	00.45	ACC VESTAL RD (WB)	32230	06	29590	03	15530	00	14140	97	0118	
1	01.17	201 91011005	00.72	TRAFFIC CIRCLE	49900	**	46090	02	37960	95	38050	93	0144 CC	
1	01.75	201 91011125	00.58	RT 17C	49320	**	45560	02	35750	95	38100	93	0059	
1	02.08	201 91011019	00.33	RT 17 END S 201 BEGI	51980	**	48020	02	42450	98	37600	93	0347	
Route US202 County 087 ROCKLAND Region 08														
1	00.00		00.00	N.J. STATE LINE SUFFERN										
1	00.67	202 85011000	00.67	START 59 OLAP SUFFERN	14260	06	9310	03	8780	02	8840	00	0493	
1	00.72	202 85011007	00.05	END 59 OLAP SUFFERN	13850	**	13440	04	11130	01	9930	00	0011	
1	03.17	202 85011008	02.45	VIOLA RD	9300	**	8790	02	8570	99	9640	96	0496	
1	07.35	202 85011032	04.18	RT 306 LADENTOWN	9930	**	9660	04	8400	01	9350	00	0494	
1	08.18	202 85011074	00.83	CAMP HILL RD	11940	06	12600	03	11160	02	10820	00	0040	
1	08.82	202 85011083	00.64	ACC PIP	15760	06	17630	03	14870	02	15730	00	0005	
1	09.06	202 85011089	00.24	RT 45 E OF MT IVY	21380	**	20450	03	19410	02	16570	00	0497	
1	12.35	202 85011091	03.29	START 9W OLAP HAVERSTRAW	22060	**	21720	05	19700	02	17650	99	0003	
1	14.53	202 85011124	02.18	MAIN ST	17240	06	18060	03	15470	00	13630	96	0498	
1	17.10	9W85011184	02.57	MOTT FARM RD TOMPKINS	10850	06	9710	03	9680	00	7280	97	0499	
1	22.62	9W85011210	05.52	ORANGE CO LINE	6330	06	4410	03	4570	02	5630	00	0001	
Route US202 County 071 ORANGE Region 08														
2	00.13	9W85011265	00.13	END 9W START 6 OLAPS	6330	06	5420	03	4460	02	5630	00	0500	
2	00.29	6 83012434	00.16	ROCKLAND CO LINE	17640	06	17400	05	17700	04	17900	03	0067	
Route US202 County 087 ROCKLAND Region 08														
3	00.25	6 83012436	00.25	WESTCHESTER CO LINE	17640	06	17400	05	17700	04	17900	03	0009	
Route US202 County 119 WESTCHESTER Region 08														
4	00.24	6 85021002	00.24	RT 9D	17640	06	17400	05	19150	04	17900	03	0501	
4	03.81	6 87031002	03.57	START 9 OLAP	13400	06	13110	03	10920	00	10630	96	0031	
4	03.93	6 87031038	00.12	PEEKSKILL N CITY LN BMP	9660	**	9510	05	10730	04	23440	00	0099	
4	04.54	6 87031039	00.61	END 9 START 35 OLAPS	38740	**	33360	99	29740	96	30160	95	0032	
4	05.39	6 87032007	00.85	END 6 OLAP	8230	06	8660	04	9050	03	8900	00	0033	
4	06.63	35 87011007	01.24	PEEKSKILL E CITY LN	10230	06	10100	00	9080	97	13120	94	0020	

New York State Department of Transportation

Traffic Volume Report

County Order	End Mile Point	Count LOC Reference Marker	Section Length	Section End Description	LATEST COUNT		-----PREVIOUS COUNTS-----						Count Station Number
					EST AADT	YR	EST AADT	YR	EST AADT	YR	EST AADT	YR	
Route US202 County 119 WESTCHESTER					Region 08								
4	08.05	35 87011020	01.42	ACC BEAR MT PKWY	12840	06	13580	03	12390	00	11650	96	0257
4	10.67	35 87012014	02.62	ACC TACONIC STATE PKWY	21360	06	28870	03	27270	00	20430	96	0022
4	11.37	35 87012041	00.70	RT 132	18360	06	19640	03	18510	00	18340	97	0100
4	13.09	35 87012048	01.72	BALDWIN RD	19540	06	21660	03	19330	00	19830	96	0258
4	13.40	35 87012065	00.31	START 118 OLAP	20900	**	20580	05	20780	02	19950	99	0259
4	14.87	35 87012068	01.47	END 35 OLAP	16010	06	16820	03	13850	00	12630	97	0260
4	17.69	118 87011058	02.82	END 118 OLP W SHENOROK	6930	**	6830	05	6450	02	5200	99	0411
4	19.55	202 87043111	01.86	RT 139 LINCOLN AVE	14370	**	14170	05	12200	02	10500	99	0502
4	22.07	202 87043130	02.52	JCT RT 100 SOMERS	12790	**	12610	05	6120	02	5020	99	0503
4	22.38	202 87043155	00.31	RT 116	15390	**	15180	05	14670	02	14490	99	0395
4	23.80	202 87043159	01.42	START RT 22 OLAP	12100	**	11930	05	11650	02	10350	99	0396
4	24.22	202 87043172	00.42	PUTNAM CO LN	7630	06	8810	03	7980	00	6260	97	0087
Route US202 County 079 PUTNAM					Region 08								
5	04.03	22 87024263	04.03	START 6 OLAP BREWSTER	7570	06	8610	03	7100	00	6800	97	0196
5	04.65	22 84031039	00.62	CR 50	16940	06	16460	03	13790	00	14960	96	0197
5	04.94	6 84041133	00.29	END 22 OLAP ACC 84I & 684I	16720	**	16470	05	15070	02	14920	99	0009
5	05.89	6 84041136	00.95	RT 121	13460	**	13260	05	11750	02	11060	99	0045
5	08.19	6 84041146	02.30	CONN STATE LN END 6 OLAP	8070	**	7960	05	7370	02	7120	99	0046
Route NY203 County 021 COLUMBIA					Region 08								
1	00.00		00.00	RT 22 AUSTERLITZ									
1	03.95	203 81011000	03.95	CR 7 CROW HILL RD	1710	**	1650	04	1650	01	1460	98	0504
1	06.72	203 81011040	02.77	JCT RT 987G TACONIC PKWY	2960	**	2910	05	2880	02	2500	99	0505
1	08.20	203 81011067	01.48	RT 66 CHATHAM	3190	**	3110	04	2860	01	2870	98	0506
1	10.77	203 81011082	02.57	CR 21B	3860	**	3400	95	3200	92			0507
1	13.82	203 81011108	03.05	CR 39 VALATIE ROD & GUN CLUB ROAD	3760	**	3710	05	3500	02	3990	99	0508
1	16.30	203 81011139	02.48	CO RTE 28 TO NIVERVILLE	2930	**	2860	04	2670	01	2980	98	0509
1	20.28	203 81011164	03.98	RENSSELAER CO LINE	1600	**	1500	01	2160	98	2330	94	0510
Route NY203 County 083 RENSSELAER					Region 01								
2	02.67	203 81011203	02.67	RT 20 END RT 203	1770	**	1730	04	1560	01	1880	98	0108
Route NY204 County 055 MONROE					Region 04								
1	00.00		00.00	RT 490I									
1	01.04	204 43011000	01.04	START 33A OLAP	9860	**	9680	05	10520	04	10110	02	0584
1	01.74	204 43011010	00.70	HOWARD RD & BEAHAN RD	26600	**	26260	05	20280	04	18910	01	0525
1	01.89	33A43021140	00.15	END 33A OLAP	26450	**	25780	04	30810	01	23320	97	0013
1	02.27	204 43011020	00.38	DEEP ROCK RD	16620	06	17530	03	15100	97	13800	94	0293
1	03.00	204 43011024	00.73	ACC MONROE CO AIRPORT	18440	06	19310	03	17890	00	17050	97	0057
1	03.25	204 43011030	00.25	ROCH OUTER LOOP 390I	25210	06	25920	03	23850	98	19760	93	0112
1	03.57	204 43011033	00.32	ROCHESTER W CITY LINE END 204	17840	**	17630	05	16240	93			0028

New York State Department of Transportation

Traffic Volume Report

County Order	End Mile Point	Count LOC Reference Marker	Section Length	Section End Description	LATEST COUNT		-----PREVIOUS COUNTS-----						Count Station Number	
					EST AADT	YR	EST AADT	YR	EST AADT	YR	EST AADT	YR		
Route NY205 County 077 OTSEGO Region 09														
1	00.00		00.00	ACC 88I EXIT 13 (991D)										
1	00.23	205 94012001	00.23	RT 7	13840	**	13290	04	10730	00	12210	97	0065	
1	01.38	205 94011303	01.15	START 23 OLAP	9210	**	8840	04	6420	01	6090	99	0066	
1	02.08	205 94011312	00.70	END 23 OLAP	10300	06	9920	05	10280	04	10400	03	0001	CC
1	06.71	205 94011012	04.63	CR 11A LAURENS	2970	06	2900	03	3160	00	3740	97	0183	
1	09.71	205 94011058	03.00	CR 46	3000	**	2950	05	3040	02	2880	99	0026	
1	15.06	205 94011089	05.35	CR 45	2190	**	2110	04	2010	01	2050	00	0027	
1	16.21	205 94011143	01.15	CR 11 HARTWICK	2280	**	2230	05	2190	02	2230	99	0294	
1	21.32	205 94011155	05.11	START 80 OLAP	1320	**	1300	05	1140	02	1450	99	0172	
1	23.24	205 94011206	01.92	RT 28 END 80 OLAP 205	2290	**	2250	05	1960	02	2100	99	0272	
Route NY206 County 007 BROOME Region 09														
1	00.00		00.00	RT 26 79 WHITNEY PT										
1	04.60	206 91011000	04.60	CR 137 NORTH STREET ON LEFT	2940	06	2710	02	2630	95	2500	92	0297	
1	04.77	206 91011046	00.17	CR 133 SOUTH STREET ON RIGHT	2950	**	2850	04	2910	01	2320	96	0206	
1	06.30	206 91011048	01.53	CHENANGO CO LINE	2650	**	2550	04	2470	03	2280	01	0298	
Route NY206 County 017 CHENANGO Region 09														
2	02.25	206 91011062	02.25	CR 2	2890	**	2790	04	2580	01	2250	98	0030	
2	04.51	206 92021023	02.26	RT 12 START 41 OLAP	2850	06	3310	03	2830	00	2940	97	0299	
2	04.73	41 92021206	00.22	OLD RT 12	5530	06	6190	05	5720	02	5900	99	0020	
2	12.00	41 92021203	07.27	RT 235	3040	**	2870	03	2550	00	2570	97	0144	
2	14.11	41 92021128	02.11	END 41 OLAP	2770	**	2710	05	2500	02	2430	99	0239	
2	17.11	206 92021142	03.00	CR 17 W BAINBRIDGE	2320	**	2150	02	2080	99	1900	96	0004	
2	20.89	206 92021171	03.78	RT 7 BAINBRIDGE	2720	**	2480	01	2500	98	2460	95	0147	
2	21.24	206 92021209	00.35	CR 39	6810	**	6680	05	6890	02	6710	99	0300	
2	21.38	206 92021213	00.14	ACC 88I	6740	**	6260	02	4830	99	4130	96	0038	
2	25.89	206 92021214	04.51	DELAWARE CO LINE	1660	06	2220	03	2020	00	1500	98	0005	
Route NY206 County 025 DELAWARE Region 09														
3	02.08	206 92021258	02.08	RT 8 MASONVILLE	1900	**	1830	04	1550	01	1500	98	0112	
3	08.20	206 93031021	06.12	CR 27 TROUT CREEK	2400	**	2310	04	2070	01	2420	96	0013	
3	11.80	206 93031082	03.60	CR 47	2430	**	2340	04	2310	02	2480	01	0025	
3	17.78	206 93031119	05.98	START 10 OLAP WALTON	2640	**	2590	05	3090	02	2660	99	0109	
3	18.27	206 93031177	00.49	END 10 OLAP	10580	06	9980	03	9600	02	7170	97	0036	
3	27.96	206 93031183	09.69	START 30 OLAP	3310	**	3190	04	2320	01	1970	98	0303	
3	31.06	206 93031281	03.10	END RT 30 OLAP	1740	**	1700	05	1690	02	1750	96	0301	
3	39.77		08.71	MORTON HILL RD	1330	**	1320	05	1410	02	1940	99	0047	
3	40.29		00.52	SULLIVAN CO LN	2410	06	2120	05	2490	04	2470	03	0048	CC
Route NY206 County 105 SULLIVAN Region 09														
4	01.60		01.60	CR 179A	2870	06	3530	05	2380	02	2970	99	0031	

New York State Department of Transportation

Traffic Volume Report

County Order	End Mile Point	Count LOC Reference Marker	Section Length	Section End Description	LATEST COUNT		-----PREVIOUS COUNTS-----						Count Station Number			
					EST AADT	YR	EST AADT	YR	EST AADT	YR	EST AADT	YR				
			Route	NY206	County	105	SULLIVAN	Region	09							
4	02.09		00.49	ACC RT 17 END RT 206				2760	**	2730	04	3560	01	3830	98	0032
			Route	NY207	County	071	ORANGE	Region	08							
1	00.00		00.00	RTS 17 17A												
1	00.77	207 83011002	00.77	NORTH & SOUTH CHURCH STS				15230	**	14800	04	11590	01	10550	98	0092
1	01.33	207 83011009	00.56	CR 66 CRAIGVILLE RD				14110	**	13910	05	15030	02	13530	99	0020
1	01.71	207 83011015	00.38	CR 8 SARAH WELLS TRL				12210	**	11870	04	10660	01	10650	98	0134
1	05.48	207 83011019	03.77	RT 416				7980	06	7860	03	8020	00	6530	97	0008
1	06.39	207 83011057	00.91	CR 4 MAYBROOK RD				6810	**	6690	05	6200	02	5910	99	0007
1	09.11	207 83011066	02.72	START 208 OLAP				4360	06	3540	00	3430	97	3290	93	0513
1	09.24	207 83011092	00.13	END 208 OLAP				7410	06	6170	00	6000	97	5570	93	0514
1	11.10	207 83011094	01.86	RIDGE RD				4640	**	4390	02	4190	99	3730	96	0510
1	13.78	207 83011112	02.68	CR 54 DRURY LN				6300	**	6120	04	5300	01	4920	98	0515
1	15.63	207 83011139	01.85	AIRPORT ENTRANCE BRUNIG RD				11500	**	11170	04	9550	02	9320	01	0138
1	16.57	207 83011157	00.94	START RT 300 OLAP				18830	**	18310	04	15630	02	16240	01	0050
1	16.96	207 83011167	00.39	END RT 300 OLAP				27340	**	26570	04	23240	01	23700	98	0516
1	19.10	207 83011170	02.14	RT 17K END 207				10760	**	10460	04	8580	01	8040	98	0517
			Route	NY208	County	071	ORANGE	Region	08							
1	00.00		00.00	RT 17M VILL MONROE												
1	00.88	208 83011000	00.88	RTS 6&17				18660	**	18130	04	19250	01	17150	98	0032
1	03.82	208 83011009	02.94	CR 27 CLOVE RD				17240	**	17000	05	27170	02	16460	99	0031
1	07.42	208 83011039	03.60	RT 94 WASHINGTONVILLE				9480	**	9340	05	9610	02	8600	99	0522
1	09.62	208 83011075	02.20	CR 8 SARAH WELLS TRL				7510	06	6930	00	6380	97	6250	94	0523
1	11.10	208 83011096	01.48	START 207 OLAP				3680	06	3730	03	3300	00	3060	97	0524
1	11.23	208 83011111	00.13	END 207 OLAP				7410	06	6170	00	6000	97	5570	93	0514
1	13.22	208 83011113	01.99	CR 4 MAYBROOK RD				4170	**	3930	02	3370	99	3590	96	0525
1	15.72	208 83011134	02.50	ACC RT 84I				8660	**	8530	05	7990	02	8670	99	0057
1	16.82	208 83011160	01.10	RT 17K				17100	06	16660	03	14380	00	12650	97	0526
1	19.43	208 83011171	02.61	START 52 OLAP				10190	**	10050	05	11360	02	9770	99	0289
1	19.49	52 83031076	00.06	END 52 OLAP				12590	**	12410	05	13670	01	13810	98	0299
1	20.46	208 83011198	00.97	LAKE OSIRIS RD				6500	**	6310	04	6180	02	5860	98	0290
1	22.11	208 83011207	01.65	ULSTER CO LN				5310	**	5020	02	4000	99	4600	96	0828
			Route	NY208	County	111	ULSTER	Region	08							
2	01.64	208 83011223	01.64	RT 300				7810	06	9410	03	8050	00	8440	97	0529
2	06.97	208 86021017	05.33	RTS 44 55				6490	**	6380	05	5480	02	4740	99	0531
2	12.70	208 86021070	05.73	RT 299 32 SB END 208				5560	06	6260	03	5420	00	4870	97	0532
			Route	US209	County	071	ORANGE	Region	08							
1	00.00		00.00	START 6 OLAP PRT JERVS												
1	00.61	6 83011000	00.61	RTS 42 97				16900	06	12090	04	11070	02	12520	01	0012

New York State Department of Transportation

Traffic Volume Report

County Order	End Mile Point	Count LOC Reference Marker	Section Length	Section End Description	LATEST COUNT		-----PREVIOUS COUNTS-----						Count Station Number	
					EST AADT	YR	EST AADT	YR	EST AADT	YR	EST AADT	YR		
Route US209 County 071 ORANGE Region 08														
1	00.86	6 83011006	00.25	END 6 OLAP	12810	**	12620	05	13120	02	12810	99	0013	
1	01.76	209 83011009	00.90	PORT JERVIS E CITY LN	8230	**	7750	02	7090	99	10610	96	0533	
1	04.41	209 83011017	02.65	CR 80 NEVERSINK DR	7640	**	7420	04	6880	02	7700	01	0534	
1	08.91	209 83012027	04.50	RT 211 CUDEBACKVILLE	4720	**	4440	02	4890	99	4840	97	0128	
1	12.07	209 83012072	03.16	SULLIVAN CO LINE	3150	**	3060	04	2790	01	2470	98	0535	
Route US209 County 105 SULLIVAN Region 09														
2	05.53	209 83012103	05.53	ACC RT 17	3620	**	3500	04	3110	01	2470	98	0283	
2	06.84	209 96021056	01.31	OLD RT 17	5890	06	5160	03	4110	00	4440	98	0141	
2	14.07	209 96021069	07.23	ULSTER CO LN	5970	06	5610	05	5400	01	5460	98	0002	
Route US209 County 111 ULSTER Region 08														
3	04.66	209 96021140	04.66	RT 52	7300	**	7190	05	6580	02	5970	01	0536	
3	06.40	209 86031047	01.74	START 55 OLAP	16780	**	16520	05	15190	02	14390	99	0537	
3	10.78	209 86031064	04.38	RT 44 END 55 OLAP	11350	**	11180	05	11130	02	9970	99	0318	
3	16.31	209 86031108	05.53	CR 1 LUCAS TPK	10720	**	10570	05	9610	02	9270	99	0113	
3	21.45	209 86031164	05.14	START 213 OLAP	10380	**	10230	05	8670	02	7050	99	0538	
3	22.29	209 86031215	00.84	END 213 OLAP	12780	**	12610	05	12040	02	10430	99	0539	
3	22.96	209 86031224	00.67	CR 26 COTTEKILL RD	10750	06	13710	03	12300	00	10620	95	0120	
3	29.06	209 86031231	06.10	CR 8 WYNCOOP AVE	12640	**	12450	05	10870	02	9180	99	0029	
3	31.37	209 86031292	02.31	RT 28	13100	06	14250	05	12910	02	11800	99	0540	
3	33.67	209 86031315	02.30	CR 42 SAWKILL RD	19410	06	22280	05	19170	02	17260	99	0541	
3	34.43	209 86031338	00.76	NEIGHBORHOOD RD	31460	**	30750	05	28050	01	25320	99	0542	
3	35.00	209 86031345	00.57	RT 9W END 209	25110	**	24540	05	22570	02	20480	99	0006	
Route NY210 County 071 ORANGE Region 08														
1	00.00		00.00	NEW JERSEY STATE LN										
1	04.04	210 83011000	04.04	RT 17A END RT 210	3390	06	4010	03	3640	00	3930	97	0149	
Route NY211 County 071 ORANGE Region 08														
1	00.00		00.00	RT 209 JCT										
1	02.60	211 83011000	02.60	CR 61 OTISVILLE RD	2720	**	2690	05	2620	02	2430	99	0547	
1	10.21	211 83011026	07.61	MIDDLETOWN W CITY LN	2420	06	2170	04	2100	01	5500	98	0511	
1	10.95	211 83011102	00.74	START 17M OLAP	9290	**	8950	04	8040	01	7970	98	0549	
1	11.73	211 83012007	00.78	END 17M OLAP	10250	**	10110	05	9710	02	9670	99	0065	
1	12.55	211 83012016	00.82	MIDDLETOWN E CITY LN	19560	**	19280	05	14470	02	13230	99	0359	
1	13.57	211 83012023	01.02	DUNNING RD CR 92	27370	**	26240	03	22000	00	19260	97	0358	
1	14.01	211 83013011	00.44	RT 17	40920	**	37670	00	26680	97	30890	92	0512	
1	15.73	211 83013015	01.72	CR 83 SCOTCHTOWN RD	19160	**	18370	03	19270	00	31080	97	0051	
1	21.66	211 83013033	05.93	RT 416 MONTGOMERY	6730	**	6630	05	6440	02	5860	99	0361	
1	23.01	211 83013093	01.35	RT 17K END 211	10240	**	9950	04	8770	01	7440	98	0132	
Route NY212 County 111 ULSTER Region 08														

New York State Department of Transportation

Traffic Volume Report

County Order	End Mile Point	Count LOC Reference Marker	Section Length	Section End Description	LATEST COUNT		-----PREVIOUS COUNTS-----						Count Station Number
					EST AADT	YR	EST AADT	YR	EST AADT	YR	EST AADT	YR	
Route NY212 County 111 ULSTER Region 08													
1	00.00		00.00	RT 28									
1	09.73	212 86011000	09.73	CR 45 WITTENBERG RD	1120	**	1100	05	1220	02	1300	99	0550
1	11.68	212 86011098	01.95	CR 47A ROCK CITY RD	6800	**	6710	05	6580	02	6860	99	0056
1	12.09	212 86011117	00.41	RT 375	11630	**	11350	04	11380	01	12170	98	0551
1	14.64	212 86011121	02.55	CR 32 GLASCO TPK	5450	**	5320	04	4990	01	5720	98	0552
1	18.41	212 86011147	03.77	CR 35 CENTERVILLE	4140	**	4040	04	3710	01	4080	98	0553
1	20.58	212 86011184	02.17	START RT 32 OLAP	8670	06	9100	05	8440	02	8210	99	0108
1	20.66	212 86011206	00.08	ACC RT 87I NB	18530	**	18190	05	16610	02	14360	99	0054
1	21.92	32 86023117	01.26	END RT 32 OLAP END RT 212	16190	**	15880	05	10770	99	9540	96	0055
Route NY213 County 111 ULSTER Region 08													
1	00.00		00.00	RT 28A									
1	08.63	213 86011000	08.63	START 209 OLAP	1350	06	1580	05	1280	01	2410	98	0558
1	09.47	213 86011086	00.84	END 209 OLAP	12780	**	12610	05	12040	02	10430	99	0539
1	10.65	213 86011095	01.18	CR1 LUCAS AVE TRNPK	4120	06	4610	97					0590
1	12.98	213 86011107	02.33	CR 26	5070	**	5010	05	4670	02	4280	99	0591
1	14.71	213 86011130	01.73	START 32 OLAP	6410	06	6320	05	7060	02	6320	99	0592
1	17.26	213 86011147	02.55	END 32 OLAP	10140	06	11830	03	10730	02	10370	99	0247
1	19.76	213 86011173	02.50	CR 16 RIFTON	2350	06	2350	96					0555
1	24.10	213 86011198	04.34	CR 153 DEWITT LAKE RD	2350	06	2650	05	2900	02	3240	99	0004
1	26.68	213 86011242	02.58	START RT 32 OLAP	3560	06	5790	97	4700	92			0556
1	27.00	213 86012021	00.32	END RT 32 OLAP END 213	12270	**	12090	05	3740	02	3210	99	0003
Route NY214 County 111 ULSTER Region 08													
1	00.00		00.00	RT 28									
1	03.83	214 86011000	03.83	GREENE CO LINE	1490	**	1330	96	1110	92			0557
Route NY214 County 039 GREENE Region 01													
2	08.65	214 86011038	08.65	RT 23A JCT END RT 214	840	06	850	04	690	01	620	98	0053
Route NY215 County 023 CORTLAND Region 03													
1	00.00		00.00	RT 392 VIRGIL									
1	05.53	90 32011072	05.53	CORTLAND S CITY LN	1790	**	1770	05	1660	02	1350	99	0030
1	06.11	90 32011127	00.58	RT 13 END 215	4480	06	3370	05	3120	02	2750	99	0091
Route NY216 County 027 DUTCHESS Region 08													
1	00.00		00.00	RT 52 STORMVILLE									
1	03.22	216 82011000	03.22	CR 8 GREENHAVEN RD	6610	**	6370	04	5580	01	5080	98	0558
1	06.22	216 82011033	03.00	RT 55 END 216	4340	**	4260	05	4180	02	3400	99	0089
Route NY217 County 021 COLUMBIA Region 08													
1	00.00		00.00	RT 23 E OF CLAVERACK									
1	02.65	217 81011000	02.65	CR 83 FISH-GAME CLUB RD	4000	**	3960	05	2440	02	2190	99	0563
1	04.91	217 81011027	02.26	CR 6 MARTINDALE RD	5040	**	4920	04	3660	01	4980	98	0018

New York State Department of Transportation

Traffic Volume Report

County Order	End Mile Point	Count LOC Reference Marker	Section Length	Section End Description	LATEST COUNT		-----PREVIOUS COUNTS-----						Count Station Number	
					EST AADT	YR	EST AADT	YR	EST AADT	YR	EST AADT	YR		
Route NY217 County 021 COLUMBIA Region 08														
1	06.65	217 81011049	01.74	ACC TSP 987G	1380	**	1350	04	1260	01	1140	98	0564	
1	06.78	217 81011066	00.13	CR 21C END RT 217	1090	**	1070	05	850	99	790	96	0088	
Route NY218 County 071 ORANGE Region 08														
1	00.00		00.00	RT 9W										
1	00.32	218 83011001	00.32	RT 980U	7450	**	7310	05	7040	02	8120	99	0564	
1	01.05	218 83011003	00.73	RT 980W	7850	**	7560	04	7410	01	5810	97	0565	
1	02.45	218 83011010	01.40	START 9W OLAP	4550	**	4380	04	4150	01	4090	98	0566	
1	03.21	218 83011024	00.76	END 9W LOOP	16510	06	16240	05	17330	04	16470	03	0567 CC	
1	04.50	218 83011032	01.29	WASHINGTON RD	3860	06	4680	04	4780	01	5080	98	0568	
1	09.90	218 83011045	05.40	CR 107 HUDSON ST	1980	**	1950	05	2290	99	2820	95	0093	
1	10.81	218 83011097	00.91	RT 9W END 218	4620	**	4560	05	5460	02	7780	99	0569	
Route US219 County 009 CATTARAUGUS Region 05														
1	00.00		00.00	PENN STATE LINE										
1	06.30	219 51011000	06.30	START RT 86I OLAP JCT RT 954T	8940	06	9460	05	9680	04	9450	03	0358 CC	
1	13.37	17 51123060	07.07	END RT 86I OLAP JCT RT 951M	11720	**	11100	04	9930	01	7760	97	0017	
1	13.65	951M51011010	00.28	START RT 417 OLAP	4710	**	4670	05	4130	02	3960	97	0917	
1	14.38	951M51011013	00.73	END RT 417 OLAP	9610	06	7570	03	7170	01	7380	98	0222	
1	15.28	17 51022034	00.90	SALAMANCA NORTH CITY LINE	9120	**	8950	04	7830	01	7720	97	0359	
1	19.65	219 51012015	04.37	RT 98 GREAT VALLEY	7980	**	7830	04	7530	01	4850	97	0220	
1	24.44	219 51013044	04.79	START 242 OLAP	6160	**	5930	04	6020	01	5760	98	0218	
1	24.64	219 51013092	00.20	CR 71 MILL ST FARM TO MARKET RD	8670	**	8350	04	8040	01	7050	98	0382	
1	25.43	219 51013094	00.79	END 242 OLAP	8560	**	8240	04	8470	01	6450	98	0219	
1	36.24	219 51013102	10.81	CR 12 EAST OTTO/EDIES RDS	6660	**	6410	04	6010	01	4280	98	0004	
1	40.07	219 51013210	03.83	ERIE CO LINE	8900	**	8730	05	8290	02	7170	99	0221	
Route US219 County 029 ERIE Region 05														
2	02.60	219 51013248	02.60	START RT 39 OLAP	9700	06	10800	04	10940	02	10360	01	0361	
2	02.67	219 53021026	00.07	END RT 39 OLAP N. CASCADE	17230	**	17170	05	17730	02	14060	99	0250	
2	05.89	219 53121027	03.22	ACC CR 49 GENESEE RD	15200	**	14380	03	10730	01	10310	98	0363	
2	12.14	219 53121057	06.25	ACC RICE HILL RD	13850	**	13340	04	11780	00	10830	99	0083	
2	16.90	219 53121123	04.76	ACC RT 391 HMBURG-SPRNGVL RD	13900	06	15540	04	13730	02	13680	01	0340	
2	20.99	219 53121173	04.09	ACC N ARMOR DUELLS RD RT 952J	18980	06	21460	05	18140	04	17360	01	0330 CC	
2	22.02	219 53121216	01.03	ACC US RT 20A	30130	**	29590	05	30720	02	24200	98	0245	
2	23.83	219 53121227	01.81	ACC RT 179 MILESTRIP RD	38010	06	33870	03	37000	00	31190	97	0178	
2	26.15	219 53121246	02.32	ACC RT 90I NYS TWY	43280	**	42500	05	45100	04	41600	99	0360	
2	26.91		00.76	ACC RIDGE RD	52630	**	50750	04	39540	98	37000	93	0331	
2	27.47		00.56	ACC RT 90 I END 219	59290	06	58420	03	46370	00	49120	99	0179	
Route NY220 County 017 CHENANGO Region 09														
1	00.00		00.00	RT 41 SMITHVILLE										

New York State Department of Transportation

Traffic Volume Report

County Order	End Mile Point	Count LOC Reference Marker	Section Length	Section End Description	LATEST COUNT		-----PREVIOUS COUNTS-----						Count Station Number	
					EST AADT	YR	EST AADT	YR	EST AADT	YR	EST AADT	YR		
Route NY220 County 017 CHENANGO Region 09														
1	07.62	220 92011000	07.62	CR 5 MCDONOUGH	360	06	490	03	530	00	400	97	0152	
1	18.67	220 92011077	11.05	CR 18 EXT OXFORD	650	**	650	04	640	01	650	98	0043	
1	19.26	220 92011187	00.59	START 12 OLAP	1580	**	1570	04	1420	01	1220	98	0305	
1	19.90	220 92011193	00.64	END RT 12 OLAP	6820	06	6550	03	6590	00	6960	97	0044	
1	20.39	220 92011300	00.49	CR 35 OXFORD	3330	**	3300	04	3410	01	3360	98	0306	
1	20.81	220 92011305	00.42	CR 32 END RT 220	2110	06	2480	96	2630	93			0006	
Route NY221 County 023 CORTLAND Region 03														
1	00.00		00.00	RT 38 HARFORD										
1	01.37	221 32011000	01.37	RT 200	1320	06	1160	03	1050	00	1040	97	0059	
1	11.58	221 32011015	10.21	RT 11 MARATHON	1320	**	1230	99	930	96			0323	
1	11.68	221 32011117	00.10	ACC RT 81I	4820	**	4630	02	5400	99	3980	96	0022	
1	14.09	221 32011118	02.41	CR 161B & CR 161	1860	**	1840	05	1690	99	1530	96	0065	
1	18.71	221 32011142	04.62	RT 26 END 221	790	**	780	05	750	02	730	99	0068	
Route NY222 County 109 TOMPKINS Region 03														
1	00.00		00.00	RT 38 GROTON										
1	02.30	222 36011000	02.30	CR 102	3120	06	2650	95					0431	
1	05.86	222 36011024	03.56	CORTLAND CO LINE	3840	**	3760	04	3280	01	2770	98	0432	
Route NY222 County 023 CORTLAND Region 03														
2	02.22	222 36011059	02.22	JCT HIGHLAND RD	3760	06	6740	02					0040	
2	03.31	222 32021023	01.09	RT 281 W OF CORTLAND	6570	06	5970	98	4650	96	4530	92	0140	
2	03.57	222 32021033	00.26	CORTLAND W CITY LN	11280	**	10930	03	11820	00	10970	97	0087	
2	04.37	222 32021035	00.80	HOMER AVE CORTLAND	10740	**	10520	04	10500	01	10850	98	0031	
2	04.57	222 32022008	00.20	MAIN ST	9630	06	9970	03	9980	00	9150	97	0104	
2	04.71	222 32022009	00.14	RT 11 41 13 END 222	11010	06	11220	01	10490	98	10760	94	0019	
Route NY223 County 015 CHEMUNG Region 06														
1	00.00		00.00	RT 13 E OF HORSEHEADS										
1	00.98	223 62011000	00.98	CR 20 BOWMAN HILL RD	3160	06	3240	05	3590	04	3030	03	0193 CC	
1	03.23	223 62011010	02.25	CR 1	4440	06	5240	04	5430	01	4310	00	0134	
1	05.77	223 62011033	02.54	CR 37	2760	06	3210	03	2930	00	2920	97	0136	
1	06.90	223 62011058	01.13	CR 4	2200	**	2180	05	1770	02	1960	99	0149	
1	12.54	223 62011070	05.64	RT 224 END 223	970	**	960	05	1040	02	1000	99	0025	
Route NY224 County 015 CHEMUNG Region 06														
1	00.00		00.00	RT 34 VAN ETTEN										
1	01.00	224 62011000	01.00	CR 3	2610	06	3070	03	2810	00	2560	97	0140	
1	02.74	224 62011011	01.74	RT 223	2590	**	2490	04	1900	01	1570	00	0195	
1	05.12	224 62011028	02.38	SCHUYLER CO LINE	1460	06	1800	03	1590	00	1300	97	0296	
Route NY224 County 097 SCHUYLER Region 06														
2	06.06	224 62011052	06.06	RT 13 ALPINE JCT	1450	06	1440	03	1450	00	1390	97	0141	

New York State Department of Transportation

Traffic Volume Report

County Order	End Mile Point	Count LOC Reference Marker	Section Length	Section End Description	LATEST COUNT		-----PREVIOUS COUNTS-----						Count Station Number	
					EST AADT	YR	EST AADT	YR	EST AADT	YR	EST AADT	YR		
Route NY224 County 097 SCHUYLER Region 06														
2	10.94	224 63021062	04.88	RT 228 ODESSA	3340	**	3220	04	2860	01	2980	98	0143	
2	11.68	224 63021110	00.74	WEST LINE ODESSA TOWN MONTOUR FALLS	3850	06	4450	03	3770	00	2930	97	0010	
2	14.65	224 63021117	02.97	RT 14 MNTR FLS END 224	5580	**	5380	04	4950	01	3630	00	0144	
Route NY225 County 015 CHEMUNG Region 06														
1	00.00		00.00	RT 352										
1	02.12	225 62011000	02.12	CR 36	1680	06	1590	04	1980	00	1250	97	0028	
1	05.59	225 62011022	03.47	STEUBEN CO LINE	890	06	960	02	1120	99	1090	96	0029	
Route NY225 County 101 STEUBEN Region 06														
2	03.95	225 62011055	03.95	CR 120 CATON	1090	**	1080	05	900	02	950	99	0140	
2	06.93	225 64011004	02.98	CR 34	1860	**	1830	04	2100	01	1870	98	0145	
2	08.82	225 64011034	01.89	CR 44 S CORNING	3750	06	3390	02	3490	99	3260	96	0147	
2	09.50	225 64011054	00.68	CORNING S CITY LN	7950	06	10020	03	8650	00	9130	97	0007	
2	09.95	225 64011060	00.45	RT 352 END 225	12390	**	12090	04	11710	01	11140	98	0053	
Route NY226 County 101 STEUBEN Region 06														
1	00.00		00.00	EXIT 40 - SAVONA										
1	00.29	226 64011100	00.29	RT 415 SAVONA	4880	06	4870	03	4360	00	4030	97	0064	
1	00.88	226 64011103	00.59	VILLAGE OF SAVONA & TOWN OF BATH	3790	**	3730	04	4320	01	3490	98	0148	
1	08.55	226 64011006	07.67	SCHUYLER CO LINE	2380	06	2330	03	2800	02	2680	01	0149	
Route NY226 County 097 SCHUYLER Region 06														
2	04.66	226 64011084	04.66	CR 23 TYRONE	1530	**	1510	04	1570	01	1170	99	0149	
2	10.48	226 63021048	05.82	END RT 226 N FORK RT 14A	890	**	880	05	810	02	800	99	0185	
Route NY227 County 097 SCHUYLER Region 06														
1	00.00		00.00	RT 79										
1	05.92	227 63011000	05.92	RT 228 PERRY CITY	1280	**	1270	05	1330	99	1130	96	0306	
1	06.29	227 63011058	00.37	TOMPKINS CO LINE	2160	**	2100	02	2110	99	1890	96	0307	
Route NY227 County 109 TOMPKINS Region 03														
2	03.13	227 63011063	03.13	CR 149	1350	**	1330	05	2010	02	1820	99	0034	
2	03.55	227 36021031	00.42	RT 96 TRMNSBRG END 227	2560	**	2510	04	3330	01	3340	98	0572	
Route NY228 County 097 SCHUYLER Region 06														
1	00.00		00.00	RT 224 ODESSA										
1	02.13	228 63011000	02.13	CR 10	1140	**	1130	05	1420	02	1340	99	0006	
1	09.74	228 63011022	07.61	START 79 OLAP	1200	**	1190	04	1040	01	1080	98	0190	
1	09.83	228 63011098	00.09	END 79 OLAP	2560	06	2860	05	2710	02	2810	99	0005	
1	12.47	228 63011099	02.64	RT 227 PERRY CITY END	1260	**	1250	04	1190	01	1070	98	0298	
Route NY230 County 101 STEUBEN Region 06														
1	00.00		00.00	RT 54										
1	01.86	230 64011000	01.86	SCHUYLER CO LINE	440	06	690	02	1000	99	730	96	0150	
Route NY230 County 097 SCHUYLER Region 06														

New York State Department of Transportation

Traffic Volume Report

County Order	End Mile Point	Count LOC Reference Marker	Section Length	Section End Description	LATEST COUNT		-----PREVIOUS COUNTS-----						Count Station Number			
					EST AADT	YR	EST AADT	YR	EST AADT	YR	EST AADT	YR				
			Route	NY230	County	097	SCHUYLER	Region	06							
2	02.43	230 64011019	02.43	YATES CO LINE				790	**	780	04	770	01	740	98	0151
			Route	NY230	County	123	YATES	Region	06							
3	04.65	230 63021025	04.65	RT 14A END 230				940	06	1210	03	950	00	800	94	0130
			Route	NY231	County	103	SUFFOLK	Region	10							
1	00.00		00.00	RT 27A												
1	00.59	231 07011000	00.59	JOHN ST				18390	**	17970	04	18800	03	17340	00	0130
1	01.50	231 07011006	00.91	ACC RT 27				26000	**	25410	04	26280	00	24090	94	0077
1	02.59	231 07011015	01.09	ACC SOUTHERN STATE PKY				29270	**	28230	04	29250	00	25800	94	0076
1	03.24	231 07011026	00.65	CR 4 COMMACK RD				43840	06	55860	03	47940	00	50160	94	0185
1	04.80	231 07011033	01.56	NICHOLS RD				37820	**	36630	04	36850	00	33850	95	0187
1	06.37	231 07011049	01.57	STRAIGHT PATH				32750	**	31720	04	34230	03	31390	00	0138
1	07.24	231 07011064	00.87	ACC RT 495 L.I.E.				38150	**	36950	04	38150	00	40770	94	0039
1	09.05	231 07011073	01.81	ACC N.S. PKY END 231				30580	**	29620	04	30330	00	29490	93	0074
			Route	NY232	County	045	JEFFERSON	Region	07							
1	00.00		00.00	ACC RT 811 NBOUND												
1	02.44	232 73011000	02.44	RT 11 END 232				5730	06	5500	03	4940	00	4570	98	0478
			Route	NY233	County	065	ONEIDA	Region	02							
1	00.00		00.00	RT 12B FRANKLIN SPRINGS & NEW URBAN AREA LINE												
1	01.21	233 26011000	01.21	RT 412				2280	06	2120	00	2040	98	2120	96	0311
1	02.20	233 26011012	00.99	CR 15A NORTON AVE				3220	06	3700	05	3610	02	3270	97	0310
1	02.88	233 26011022	00.68	OLD BRISTOL RD				5670	**	5560	04	5010	01	5060	98	0013
1	03.47	233 26011029	00.59	RT 5 CROSSES				3650	06	3690	01	3800	98	3610	96	0188
1	06.11	233 26011035	02.64	CR 23 WESTMORELAND				8640	06	10970	03	8300	00	9150	96	0187
1	06.72	233 26011061	00.61	RT 90I IS UNDER				9140	06	10480	03	8710	00	9300	97	0392
1	10.29	233 26011067	03.57	ROME SOUTH CITY LINE				5390	06	6300	05	6450	02	5830	99	0128
1	11.09	233 26011103	00.80	COLEMAN MILLS RD CR 40				9650	**	9570	05	9070	02	9530	99	0394
1	11.88	233 26011111	00.79	RT 69				11110	06	11000	03	10180	00	9550	96	0395
1	12.04	233 26011118	00.16	MARTIN ST TANGENT				10160	06	10160	05	8910	01	9340	98	0129
			Route	NY235	County	007	BROOME	Region	09							
1	00.00		00.00	RT 7 HARPURVILLE STA												
1	00.46	235 91011000	00.46	CHENANGO CO LINE				1100	**	1090	04	1150	01	1030	98	0307
			Route	NY235	County	017	CHENANGO	Region	09							
2	05.30	235 91011004	05.30	CR 30				650	**	640	04	620	01	520	95	0308
2	08.70	235 92021054	03.40	RTS 41 206 END 235				890	**	860	02	570	99	480	96	0145
			Route	NY236	County	091	SARATOGA	Region	01							
1	00.00		00.00	RT 9 JCT												
1	02.50	236 15011000	02.50	RT 146 JCT END RT 236				10280	**	9860	03	6850	00	5920	96	0297

New York State Department of Transportation

Traffic Volume Report

County Order	End Mile Point	Count LOC Reference Marker	Section Length	Section End Description	LATEST COUNT		-----PREVIOUS COUNTS-----						Count Station Number
					EST AADT	YR	EST AADT	YR	EST AADT	YR	EST AADT	YR	
Route NY237 County 037 GENESEE Region 04													
1	00.00		00.00	RT 5 STAFFORD									
1	03.43	237 41011000	03.43	RT 33	1390	06	1620	03	1500	00	1870	97	0320
1	06.98	237 41011035	03.55	RT 262 BYRON	1720	**	1660	04	2090	01	1540	98	0322
1	08.68	237 41011070	01.70	CR 14 N BERGEN RD	1890	06	2210	03	1950	00	2030	97	0323
1	10.55	237 41011088	01.87	ORLEANS CO LINE	1430	**	1380	04	1430	01	1440	98	0324
Route NY237 County 073 ORLEANS Region 04													
2	04.38	237 41011105	04.38	RT 31A CLARENDON	2320	**	2280	05	1630	02	1220	99	0325
2	07.46	237 45021044	03.08	RT 31	1060	06	1350	01	1330	98	1620	95	0326
2	10.34	237 45021076	02.88	START 104 OLAP	2060	**	1990	04	1530	01	1690	00	0269
2	11.21	237 45021103	00.87	END 104 OLAP	3790	06	5780	00	5440	97	5340	94	0223
2	12.86	237 45021113	01.65	CR 43 CREEK RD	890	06	1290	03	1300	01	1200	97	0327
2	14.55	237 45021130	01.69	RT 18	1110	**	1070	04	960	01	1110	98	0328
2	17.83	237 45021147	03.28	L O S P END RT 237	790	**	780	05	760	02	1190	99	0010
Route NY238 County 121 WYOMING Region 04													
1	00.00		00.00	RT 20A									
1	05.81	238 46011000	05.81	CR 39	1330	**	1310	05	1610	02	1790	01	0329
1	09.52	238 46011059	03.71	CR 19 E OF ATTICA	2270	**	2190	04	1880	01	1660	98	0330
1	10.77	238 46011096	01.25	START 98 OLAP	4450	**	4400	05	5320	02	6370	99	0331
1	11.07	238 46011108	00.30	END 98 OLAP	7750	**	7660	05	10520	02	7260	99	0205
1	11.23	238 46011110	00.16	GENESEE CO LINE	4200	06	5850	03	3770	00	4020	97	0010
Route NY238 County 037 GENESEE Region 04													
2	03.99	238 46011112	03.99	RT 20 END 238	2890	**	2840	05	3840	02	2560	99	0332
Route NY240 County 009 CATTARAUGUS Region 05													
1	00.00		00.00	RT 242 ASHFORD JCT									
1	05.04	240 51021000	05.04	CR 16 ROSICK HILL RD	870	**	860	04	810	01	550	97	0010
1	13.18	240 51021051	08.14	ERIE CO LINE	880	**	880	05	1020	02	1880	98	0007
Route NY240 County 029 ERIE Region 05													
2	00.95	240 51021131	00.95	RT 39 SPRINGVILLE	1550	**	1530	04	2060	01	1880	98	0100
2	03.99	240 53011409	03.04	CR 409 GENESEE RD	2810	**	2780	04	2850	01	2840	97	0370
2	04.53	240 53011031	00.54	BEGIN CR30 OLAP									0016
2	06.25	240 53011036	01.72	FOOTE RD	2150	06	2420	03	2290	01	2120	98	0372
2	08.19	240 53011054	01.94	CRUMP RD	2400	**	2370	04					0019
2	08.95	240 53011073	00.76	CR 240 GLENWOOD									0024
2	15.93	240 53011081	06.98	CR 372 BEHN RD W FALLS	2610	06	2530	03	2810	02	2740	99	0062
2	17.84	240 53011151	01.91	CR 84 DAVIS RD	3520	**	3500	05	3940	02	3080	97	0201
2	20.44	240 53011170	02.60	CR 370 POWERS RD	4490	06	4460	05	4930	02	4140	97	0279
2	21.72	240 53011196	01.28	START 277 OLAP	7770	**	7750	05	7580	02	5080	98	0200
2	23.02	240 53011209	01.30	RT 20A QUAKER ST	13050	**	12970	04	11090	01	12850	98	0176

New York State Department of Transportation

Traffic Volume Report

County Order	End Mile Point	Count LOC Reference Marker	Section Length	Section End Description	LATEST COUNT		-----PREVIOUS COUNTS-----						Count Station Number	
					EST AADT	YR	EST AADT	YR	EST AADT	YR	EST AADT	YR		
Route NY240 County 029 ERIE Region 05														
2	24.57	277 53011066	01.55	MILESTRIP RD	15440	**	15300	05	12970	03	14360	99	0379	
2	25.08	277 53011082	00.51	RT 20 S WESTERN BLVD	14290	06	16030	03	12070	97	10600	93	0375	
2	25.33	277 53011087	00.25	END 277 OLAP UNION RD	26380	**	25200	01	21210	97			0376	
2	27.77	240 53011245	02.44	CR 137 RIDGE RD	16540	**	16390	05	16540	02	16910	99	0180	
2	28.49	240 53011270	00.72	JCT RT 950M POTTERS	17730	**	17560	05	15710	02	15950	96	0377	
2	29.06	240 53011277	00.57	RT 16 SENECA ST	17810	**	17480	04	17880	01	16260	97	0378	
2	30.46	240 53011283	01.40	CR 354 MINERAL SPRINGS RD	15630	**	15580	05	15290	02	11970	99	0039	
2	31.04	240 53011297	00.58	RT 354 CLINTON ST	21150	**	21080	05	21210	02	13050	96	0421	
2	31.96	240 53011302	00.92	CR 207 WILLIAM ST	21190	**	21040	04	16010	01	14980	96	0181	
2	33.07	240 53011312	01.11	ACC RT 130 BROADWAY	29000	**	28900	05	27210	02	23200	99	0040	
2	33.54	240 53011323	00.47	RT 952Q WALDEN AVE	29710	**	29610	05	27250	02	26730	98	0237	
2	34.58	240 53011328	01.04	JCT RT 952A GENESEE ST	24430	06	25850	03	22670	98			0041	
2	35.32	240 53011338	00.74	ACC RT 33 KENSINGTON EX	18180	**	18050	04	16100	01	16420	98	0074	
2	36.15	240 53011345	00.83	CR 141 CLEVELAND DR	16950	**	16830	04	18060	03	16500	02	0182	
2	36.48	240 53011354	00.33	CR 290 WEHRLE DR	14670	**	14570	04	15960	01	15360	99	0385	
2	37.42	240 53011357	00.94	RT 5 MAIN ST	12650	**	12610	05	11400	02	11010	99	0044	
2	38.46	240 53011367	01.04	RT 324 END 240	11710	**	11670	05	11190	02	10290	99	0047	
Route NY241 County 009 CATTARAUGUS Region 05														
1	00.00		00.00	RT 394										
1	06.96	241 51011000	06.96	RT 62 END 241	950	06	860	03	920	01	750	97	0226	
Route NY242 County 009 CATTARAUGUS Region 05														
1	00.00		00.00	RT 394 E OF E RANDOLPH										
1	09.53	242 51011000	09.53	START 353 OLAP	2000	**	1980	04	1960	01	1880	98	0380	
1	10.74	242 51011096	01.21	END 353 OLAP	5860	**	5810	04	6270	03	5870	01	0217	
1	17.80	242 51011108	07.06	START 219 OLAP	2780	**	2770	05	2940	02	2660	99	0381	
1	18.00	242 51011178	00.20	CR 71 MILL ST FARM TO MARKET RD	8670	**	8350	04	8040	01	7050	98	0382	
1	18.79	219 51013094	00.79	END 219 OLAP	8560	**	8240	04	8470	01	6450	98	0219	
1	22.46	242 51011188	03.67	RT 240 ASHFORD JCT RR XING	2080	**	2050	04	1870	01	2090	98	0383	
1	31.96	242 51011226	09.50	RT 16 END 242	1290	**	1280	04	1120	01	1030	97	0384	
Route NY243 County 009 CATTARAUGUS Region 05														
1	00.00		00.00	RT 98 W OF FAIRVIEW										
1	01.05	243 51011000	01.05	ALLEGANY CO LINE	2980	**	2970	05	3280	02	2670	99	0385	
Route NY243 County 003 ALLEGANY Region 06														
2	04.66	243 51011010	04.66	CR 7E E OF RUSHFORD	2710	**	2660	05	3050	02	2740	99	0152	
2	05.68	243 61021047	01.02	CR 23	3660	**	3520	04	4360	00	3320	99	0153	
2	09.98	243 61021058	04.30	RT 19 END 243	2760	**	2660	04	2900	01	2380	98	0154	
Route NY244 County 003 ALLEGANY Region 06														
1	00.00		00.00	RT 19 BELMONT										

New York State Department of Transportation

Traffic Volume Report

County Order	End Mile Point	Count LOC Reference Marker	Section Length	Section End Description	LATEST COUNT		-----PREVIOUS COUNTS-----						Count Station Number
					EST AADT	YR	EST AADT	YR	EST AADT	YR	EST AADT	YR	
Route NY244 County 003 ALLEGANY Region 06													
1	00.67	244 61011000	00.67	BELMONT E VILLAGE LINE & TOWN OF AMITY	2250	06	2720	03	1720	00	2340	97	0157
1	03.20	244 61011007	02.53	CR 2B	1340	**	1320	04	1650	01	1300	98	0155
1	11.55	244 61011032	08.35	CR 10 FIVE COR	1070	06	1090	03	1300	98	1000	95	0156
1	14.18	244 61011116	02.63	JCT REF RT 960B	1060	**	1020	01	920	98	950	95	0207
1	15.48	244 61011142	01.30	JCT REF RT 961G	7340	**	7290	05	7430	02	6960	99	0007
1	15.80	244 61011155	00.32	RT 21 END 244	4090	**	4030	04	5790	01	5150	98	0010
Route NY245 County 069 ONTARIO Region 04													
1	00.00		00.00	RT 21 NAPLES									
1	01.76	245 44011000	01.76	YATES CO LINE	2930	06	3670	03	2080	00	1660	96	0345
Route NY245 County 123 YATES Region 06													
2	07.08	245 44011017	07.08	START 364 OLAP	2170	**	2130	05	1720	99	1510	96	0208
2	07.17	245 66051071	00.09	END 364 OLAP	2100	06	2280	03	2270	98	1920	96	0209
2	12.10	245 66051072	04.93	START 247 OLAP RUSHVLE	1940	**	1900	05	1700	03	1560	99	0211
2	12.19		00.09	ONTARIO CO LINE 2ND TM	4550	06	4770	03	4830	99	4280	96	0013
Route NY245 County 069 ONTARIO Region 04													
3	00.25	245 66051122	00.25	CR 1 RUSHVILLE	4790	06	5580	05	6070	02	4850	99	0002
3	01.34	245 44061003	01.09	END 247 OLAP	2550	**	2460	04	2470	03	2310	00	0346
3	10.08	245 44061014	08.74	CR 5	2340	**	2260	04	1850	01	1750	98	0248
3	11.57	245 44061102	01.49	START 14A OLAP	2230	**	2120	03	1480	00	1420	97	0001
3	14.67	245 44061116	03.10	RTS 5 & 20 END RT 14A OLAP END RT 245	3870	**	3800	05	3960	02	4080	99	0250
Route NY246 County 121 WYOMING Region 04													
1	00.00		00.00	RT 39 PERRY									
1	02.27	246 46011000	02.27	RT 20A PERRY CTR	4540	**	4470	05	8320	02	4720	99	0297
1	08.62	246 46011024	06.35	CR 13	1990	06	2570	03	2380	00	2080	94	0001
1	10.35	246 46011085	01.73	GENESEE CO LINE	2210	**	2170	05	2630	02	2440	96	0011
Route NY246 County 037 GENESEE Region 04													
2	00.09	246 46011103	00.09	RT 63 END 246	2440	**	2360	04	3040	03	2630	00	0348
Route NY247 County 123 YATES Region 06													
1	00.00		00.00	RT 364 W OF POTTER									
1	03.63	247 66011000	03.63	START 245 OLAP RUSHVLE	2050	**	2040	05	1940	02	1810	99	0303
1	03.72	247 66011037	00.09	ONTARIO CO LINE	4550	06	4770	03	4830	99	4280	96	0013
Route NY247 County 069 ONTARIO Region 04													
2	00.25	245 66051122	00.25	CR 1 RUSHVILLE	4790	06	5580	05	6070	02	4850	99	0002
2	01.34	245 44061003	01.09	END 245 OLAP	2550	**	2460	04	2470	03	2310	00	0346
2	07.36	247 44021014	06.02	RTS 5 20 END 247	2410	**	2370	05	2070	02	1960	99	0038
Route NY248 County 003 ALLEGANY Region 06													
1	00.00		00.00	RT 19 STANNARDS									
1	06.78	248 61011000	06.78	CR 22 HALLSPORT	1130	06	1260	03	1200	00	1200	97	0162

New York State Department of Transportation

Traffic Volume Report

County Order	End Mile Point	Count LOC Reference Marker	Section Length	Section End Description	LATEST COUNT		-----PREVIOUS COUNTS-----						Count Station Number	
					EST AADT	YR	EST AADT	YR	EST AADT	YR	EST AADT	YR		
Route NY248 County 003 ALLEGANY Region 06														
1	09.37	248 61011069	02.59	RT 248A W OF WHITESVLE	1170	**	1130	01	1030	98	870	95	0213	
1	10.31	248 61011094	00.94	CR 19	1990	06	2340	03	1870	00	2120	97	0001	
1	11.44	248 61011104	01.13	STEUBEN CO LINE	500	06	620	03	570	00	540	97	0214	
Route NY248 County 101 STEUBEN Region 06														
2	06.44	248 61011116	06.44	CR 117 REXVILLE	380	**	370	04	300	01	290	98	0003	
2	09.79	248 64021065	03.35	CR 60	790	**	780	04	820	03	780	00	0002	
2	10.75	248 64021098	00.96	RT 417	1510	**	1480	04	1420	01	1370	98	0172	
2	14.28	248 64021108	03.53	TOWN GREENWOOD & TOWN CANISTEO SLATE CREEK RD	1380	06	1810	03	1240	00	1190	97	0216	
2	19.18	248 64021144	04.90	CR 28 S OF CANISTEO	1500	**	1470	03	1580	00	1510	98	0217	
2	19.99	248 64021192	00.81	RT 36 CANISTEO END 248	3980	06	4440	03	3730	00	2620	97	0171	
Route NY248A County 003 ALLEGANY Region 06														
1	00.00		00.00	PENN STATE LINE										
1	05.17	248A61011000	05.17	RT 248 END 248A	860	06	850	01	750	98	670	95	0291	
Route NY249 County 029 ERIE Region 05														
1	00.00		00.00	RT 5 ERIE RD										
1	01.70	249 53011000	01.70	RT 20 SOUTHWESTERN BLVD	1370	**	1370	05	1230	03	1400	02	0386	
1	06.55	249 53011017	04.85	CR 19 VERSAILLES RD	850	06	1020	03	970	01	820	98	0387	
1	08.17	249 53011066	01.62	RT 62 N COLLINS	1220	06	1300	03	1160	01	1140	98	0388	
1	13.50	249 53011083	05.33	RT 75 LANGFORD END 249	900	**	900	05	860	02	940	99	0389	
Route NY250 County 055 MONROE Region 04														
1	00.00		00.00	RT 96										
1	01.35	250 43011000	01.35	GARNSEY RD	8630	**	8160	01	6350	97	6290	94	0272	
1	02.38	250 43011014	01.03	RT 31	14410	**	14240	05	13260	02	12490	99	0350	
1	03.09	250 43011024	00.71	AYRAULT RD	15050	06	17920	03	18920	98	16700	97	0273	
1	03.65	250 43011031	00.56	TOWN OF PERINTON & VILLAGE OF FAIRPORT	14610	**	14240	04	17340	01	17290	98	0274	
1	04.45	250 43011037	00.80	JCT RT 31F	10350	06	13660	03	13080	00	12450	97	0352	
1	04.87	250 43011045	00.42	HIGH ST	10980	06	14270	03	14340	97	13490	94	0520	
1	05.13	250 43011049	00.26	VILLAGE OF FAIRPORT & TOWN OF PERINTON	10580	06	11600	03	12240	94	6980	92	0275	
1	06.67	250 43011052	01.54	RT 441	13110	06	15740	04	15500	03	14280	02	0353	
1	07.41	250 43011067	00.74	WHALEN RD	15960	06	18190	05	16750	02	17100	99	0294	
1	08.80	250 43011075	01.39	RT 286	11350	06	13040	03	12450	00	11500	97	0354	
1	10.34	250 43011089	01.54	PLANK RD CR 11	12250	**	11940	04	13720	01	11310	98	0177	
1	11.83	250 43011104	01.49	WEBSTER SOUTH VILLAGE LINE	11100	**	10820	04	10150	00	8770	97	0276	
1	12.40	250 43011119	00.57	RT 404 WEBSTER	11140	**	10860	04	9150	01	10660	00	0355	
1	12.65	250 43011125	00.25	RT 104 IS OVER WITH CONN	20320	**	19800	04	20720	01	12410	98	0214	
1	13.00	250 43011127	00.35	VILLAGE OF WEBSTER & TOWN OF WEBSTER	14350	**	14020	04	8760	03	11080	98	0277	
1	13.82	250 43011131	00.82	KLEM RD CR 5	8000	06	10670	05	6070	97	6340	94	0176	
1	14.33	250 43011139	00.51	SCHLEGEL RD	6690	06	6700	05	8030	02	7720	01	0278	

New York State Department of Transportation

Traffic Volume Report

County Order	End Mile Point	Count LOC Reference Marker	Section Length	Section End Description	LATEST COUNT		-----PREVIOUS COUNTS-----						Count Station Number			
					EST AADT	YR	EST AADT	YR	EST AADT	YR	EST AADT	YR				
			Route	NY250	County	055	MONROE	Region	04							
1	16.01	250 43011145	01.68	LAKE RD END 250				3470	06	5130	05	2230	98	2020	95	0356
			Route	NY251	County	055	MONROE	Region	04							
1	00.00		00.00	RT 383 SCOTTSVILLE												
1	03.06	251 43011109	03.06	EAST RIVER RD				2650	06	4240	01	2760	98	2530	96	0728
1	04.91	251 43011140	01.85	RT 390I UNDER WITH CONN				3660	**	3600	05	3520	02	3680	99	0167
1	05.04	251 43011159	00.13	RT 15 MANN'S COR				2940	**	2850	04	2870	01	2400	98	0364
1	05.51	251 43011160	00.47	MIDDLE RD CR 88				9700	**	9540	05	9460	02	9010	99	0756
1	06.33	251 43011165	00.82	RT 15A				7590	**	7330	04	9740	01	9090	98	0551
1	08.96	251 43011173	02.63	PLAINS RD				1990	**	1920	04	2500	00	1840	97	0752
1	10.03	251 43011200	01.07	RT 65				2000	**	1930	04	2790	01	2100	98	0365
1	11.02	251 43011210	00.99	MENDON CTR RD CR 64				4110	**	3970	04	4140	01	2680	96	0751
1	13.90	251 43011220	02.88	RT 64 MENDON				3090	06	2270	01	3080	98	2560	95	0366
1	14.92	251 43011249	01.02	ONTARIO CO LINE				6240	**	6100	04	3110	01	5660	00	0367
			Route	NY251	County	069	ONTARIO	Region	04							
2	02.87	251 43011259	02.87	RT 96 NW VICTOR END 251				4280	**	4090	02	3700	99	3290	96	0368
			Route	NY252	County	055	MONROE	Region	04							
1	00.00		00.00	RT 33A												
1	00.46	252 43011000	00.46	RT 386				4480	06	4320	05	6560	02	4660	99	0369
1	01.75	252 43011005	01.29	ARCHER RD				6060	06	7290	00	6430	97	4480	93	0724
1	04.55	252 43011018	02.80	NY 383				9710	06	11610	03	12350	00	10310	97	0370
1	04.65	252 43011046	00.10	EAST RIVER RD				28170	**	27110	03	25460	99	24290	96	0116
1	04.94	252 43011047	00.29	WEST ENT TO R.I.T.				23510	**	21050	97	19920	93			0125
1	05.39	252 43011050	00.45	EAST ENT TO R.I.T.				17150	06	21480	03	23800	00	22560	97	0126
1	06.02	252 43011055	00.63	JOHN ST				19340	06	22900	03	27080	00	26140	97	0252
1	06.94	252 43011061	00.92	RT 15 IS UNDER WITH CONN				19000	06	24410	03	23910	00	23980	97	0128
1	07.28	252 43011070	00.34	HYLAN RD				34200	**	33760	05	35320	00	32760	97	0129
1	07.90	252 43011073	00.62	CLAY RD CR 96				27020	06	31480	03	30210	00	30900	97	0279
1	08.31	252 43011079	00.41	RT 15A				35620	**	34720	04	34400	00	33840	97	0016
1	08.52	252 43011083	00.21	RT 390I IS OVER WITH CONN				33420	**	32570	04	39220	01	34330	96	0168
1	09.12	252 43011085	00.60	SAGINAW DR				30070	**	29680	05	30970	03	31470	97	0280
1	09.68	252 43011092	00.56	WINTON RD CR 98				26360	**	25690	04	28240	01	25430	98	0373
1	10.13	252 43011098	00.45	EDGEWOOD AVE CR 102				23490	**	22950	04	21590	01	19790	96	0374
1	11.68	252 43011102	01.55	RT 65				19490	**	19040	04	19970	01	19930	98	0375
1	12.95	252 43011118	01.27	RTS 64 & 96 END RT 252				16280	06	18450	05	17770	03	17100	00	0376
			Route	NY252A	County	055	MONROE	Region	04							
1	00.00		00.00	RT 33A CHILI CTR												
1	00.64	252A43011000	00.64	ARCHER RD				8790	06	9300	05	8370	02	8700	99	0530
1	02.75	252A43011007	02.11	BEAHAN RD CR 164				5710	06	6150	05	6290	02	6570	00	0725

New York State Department of Transportation

Traffic Volume Report

County Order	End Mile Point	Count LOC Reference Marker	Section Length	Section End Description	LATEST COUNT		-----PREVIOUS COUNTS-----						Count Station Number			
					EST AADT	YR	EST AADT	YR	EST AADT	YR	EST AADT	YR				
			Route	NY252A	County	055	MONROE	Region	04							
1	04.40	252A43011028	01.65	RT 383 END 252A				7790	06	7880	99	8900	96	7240	93	0083
			Route	NY253	County	055	MONROE	Region	04							
1	00.00		00.00	RT 383												
1	02.98	253 43011000	02.98	EAST RIVER RD				5320	06	6540	03	5580	00	5160	98	0556
1	03.67	253 43011030	00.69	THRUWAY PARK DRIVE				7070	**	6990	05	5640	01	5960	98	0764
1	05.03		01.36	START 15 OLAP HENRIETTA RD												0201
1	05.98	15 43031078	00.95	END 15 OLAP LEHIGH STATION RD				21340	06	20540	03	16840	00	14410	97	0035
1	06.50	253 43011060	00.52	ACC RT 390I				23360	**	22570	03	20740	00	18260	96	0215
1	06.57		00.07	MIDDLE RD CR 88				14770	**	13950	01	10030	97	9640	94	0378
1	07.98	253 43011066	01.41	RT 15A				7940	**	7760	04	9660	01	7950	95	0766
1	08.98	253 43011081	01.00	PINNACLE RD CR 92				11890	**	11620	04	10530	01	8840	98	0084
1	10.83	253 43011091	01.85	RT 65 END 253				2260	06	2680	03	2310	97	2350	94	0379
			Route	NY254	County	113	WARREN	Region	01							
1	00.00		00.00	AVIATION RD JCT RT 87I SB ACC RDS												
1	00.74	254 17011000	00.74	JCT RT 9				31130	**	29760	02	20110	98	24200	95	0020
1	01.77	254 17011008	01.03	BAY RD CR 7				24970	**	23870	02	18700	99	22710	96	0030
1	02.59	254 17011018	00.82	RT 9L JCT				22980	**	21970	02	18800	99	17990	96	0458
1	04.46	254 17011026	01.87	RT 32 JCT				18510	**	18090	04	16140	00	14700	97	0002
1	04.68	254 17011045	00.22	RT 911E JCT				11790	**	11450	04	8200	01	9530	98	0031
1	05.34	254 17011047	00.66	WASHINGTON CO LINE				14140	**	13740	04	13110	01	12450	98	0027
			Route	NY254	County	115	WASHINGTON	Region	01							
2	00.67	254 17011053	00.67	RT 4 JCT END RT 254				14000	**	13230	02	13240	98	12530	95	0004
			Route	NY256	County	051	LIVINGSTON	Region	04							
1	00.00		00.00	RT 63 DANSVILLE												
1	05.32	256 42011000	05.32	RT 255 S OF SCOTTSBURG				2540	06	2700	05	2720	02	2790	99	0384
1	11.20	256 42011054	05.88	CR 8				1950	**	1890	04	1940	01	1750	98	0386
1	19.68	256 42011113	08.48	RT 20A LAKEVILLE				4810	**	4580	03	3220	00	2790	98	0387
1	21.08	256 42011198	01.40	RT 15 MILLVILLE END 256				3720	**	3590	04	3860	01	3550	98	0388
			Route	NY257	County	067	ONONDAGA	Region	03							
1	00.00		00.00	RT 92 MANLIUS												
1	01.99	257 33011000	01.99	RT 5 FAYETTEVILLE				7160	06	6200	03	6910	00	6820	97	0179
1	03.82	257 33011020	01.83	RT 290 END 257				4470	**	4420	05	3310	02	3680	99	0374
			Route	NY258	County	051	LIVINGSTON	Region	04							
1	00.00		00.00	RT 36												
1	01.85	258 42011093	01.85	RT 63 END 258				1030	**	970	02	910	00	730	97	0391
			Route	NY259	County	055	MONROE	Region	04							
1	00.00		00.00	RT 33A W CHILI												
1	00.16	259 43011000	00.16	ACC RT 490I				13090	06	13050	05	14410	02	10960	99	0017

New York State Department of Transportation

Traffic Volume Report

County Order	End Mile Point	Count LOC Reference Marker	Section Length	Section End Description	LATEST COUNT		-----PREVIOUS COUNTS-----						Count Station Number	
					EST AADT	YR	EST AADT	YR	EST AADT	YR	EST AADT	YR		
Route NY259 County 055 MONROE Region 04														
1	01.88	259 43011002	01.72	RT 33 N CHILI	8120	**	8020	05	16920	02	12390	99	0232	
1	02.40	259 43011019	00.52	W SIDE DRIVE CR 119	7550	**	7450	05	8070	02	7310	97	0085	
1	03.07	259 43011025	00.67	STONE PT RD CR 169	7110	06	8810	05	7370	00	7300	98	0709	
1	05.86	259 43011031	02.79	COLBY RD CR 173	9070	**	8950	05	6490	98	6180	95	0021	
1	05.96	259 43011060	00.10	RT 531	9890	06	12700	03	9390	00	8910	97	0830	
1	06.19	259 43011061	00.23	RT 31 SPENCERPORT	16460	06	19390	03	14190	00	13730	97	0809	
1	06.86	259 43011063	00.67	LYELL AVE CR 177	14370	**	14000	04	19660	01	13140	98	0392	
1	07.25	259 43011070	00.39	CANAL ST CR 175	15400	06	11710	05	12820	00	17930	98	0251	
1	07.83	259 43011073	00.58	TOWNLINE RD CR 179	11220	06	12590	05	15350	02	10150	99	0254	
1	08.89	259 43011079	01.06	RT 104 PARMA	8540	**	8430	05	10150	02	8260	97	0393	
1	11.68	259 43011090	02.79	START 18 OLAP PARMA CTR	5880	06	7360	05	5610	04	6910	01	0394	
1	13.77	18 43031128	02.09	END 18 OLAP HILTON	8680	06	7420	04	7670	03	7990	97	0048	
1	17.11	259 43011139	03.34	LK ONTARIO PKWY END 259	3450	06	3080	03	3940	01	2130	98	0395	
Route NY260 County 055 MONROE Region 04														
1	00.00		00.00	RT 31										
1	01.00	260 43011000	01.00	GORDEN RD CR 223	10400	06	12710	03	8760	00	8190	97	0255	
1	01.60	260 43011010	00.60	EAST AVE CR 221	11580	**	11430	05	5750	04	15160	02	0171	
1	01.95	260 43011016	00.35	RT 104	15450	**	15060	04	12680	01	11240	98	0396	
1	06.19	260 43011020	04.24	RT 18	4880	06	4490	00	4310	97	2950	94	0397	
1	10.58	260 43011062	04.39	LK ONTARIO PKY END 260	1750	**	1700	04	960	01	960	98	0398	
Route NY261 County 055 MONROE Region 04														
1	00.00		00.00	RT 104 W GREECE										
1	02.51	261 43011000	02.51	START 18 OLAP PARMA CTR	8030	06	9670	05	10760	02	7480	99	0228	
1	02.85	261 43011026	00.34	END 18 OLAP	11570	06	15830	05	12640	02	10710	99	0050	
1	04.90	18 43031149	02.05	WILDER RD CR 193	10770	**	10520	04	5640	00	5680	97	0256	
1	07.70	261 43011050	02.80	RT 947A LAKE ONTARIO STATE PKWY	3100	06	2910	04	2670	01	2590	99	0399	
1	08.44	261 43011078	00.74	MONITOU BEACH END 261	1130	**	1110	05	620	02	590	99	0400	
Route NY262 County 037 GENESEE Region 04														
1	00.00		00.00	RT 63 OAKFIELD										
1	04.24	262 41011000	04.24	START 98 OLAP ELBA	1560	06	1620	03	1540	98	1550	96	0401	
1	04.47	262 41011042	00.23	END 98 OLAP	8560	06	8320	03	6400	98	5680	93	0210	
1	10.98	262 41011045	06.51	RT 237	2590	**	2540	05	2470	02	1760	99	0402	
1	17.03	262 41011111	06.05	JCT RT 19 END 262	3220	**	3110	04	3300	01	3410	98	0009	
Route NY263 County 029 ERIE Region 05														
1	00.00		00.00	RT 62 ERIE CO										
1	00.71	263 53011000	00.71	CR 130 EGGERT RD	13110	06	13780	03	14590	02	14290	99	0281	
1	01.36	263 53011008	00.65	RT 324 SHERIDAN DR	22190	**	21770	04	21410	01	20000	97	0390	
1	01.80	263 53011014	00.44	ACC RT 290I YOUNGMANN EXPY	30970	**	30400	04	24410	01	24410	97	0391	

New York State Department of Transportation

Traffic Volume Report

County Order	End Mile Point	Count LOC Reference Marker	Section Length	Section End Description	LATEST COUNT		-----PREVIOUS COUNTS-----						Count Station Number	
					EST AADT	YR	EST AADT	YR	EST AADT	YR	EST AADT	YR		
Route NY263 County 029 ERIE Region 05														
1	02.33	263 53011018	00.53	CR 192 MAPLE RD	33330	06	33920	98	30390	93	32680	92	0282	
1	02.70	263 53011024	00.37	SUNYB NB ENT RAMP OVER	17760	06	19040	03	20950	02	19850	99	0326	
1	02.92	263 53011027	00.22	COVENTRY RD	24910	**	24450	04	21100	01	18880	97	0327	
1	04.01	263 53011029	01.09	N FOREST RD	19000	**	18480	03	16050	02	17950	99	0328	
1	04.29	263 53011040	00.28	SYLVAN PKWY	14670	**	14400	04	11970	01	10500	97	0329	
1	04.62	263 53011043	00.33	RT 270 CAMPBELL BLVD	14800	**	14390	03	13990	01	11600	98	0261	
1	05.36	263 53011046	00.74	CR 45 DODGE RD	12150	**	12040	05	10270	02	11150	99	0183	
1	06.29	263 53011053	00.93	CR 299 FRENCH RD	8920	**	8750	04	6420	01	5950	97	0184	
1	07.36	263 53011061	01.07	RT 990I LOCKPORT EXPY NB	6730	**	6660	05	6380	02	5910	00	0396	
1	10.47	263 53011072	03.11	RT 78 END 263	22310	**	22100	05	19620	02	19530	99	0397	
Route NY264 County 075 OSWEGO Region 03														
1	00.00		00.00	CR 57 PHOENIX										
1	01.46	264 34011000	01.46	ACC RT 481 CR 6	4550	06	4250	04	4880	01	4700	98	0281	
1	06.76	264 34011015	05.30	RT 49 SUTTONS COR	3100	**	3040	04	3130	01	3110	98	0280	
1	08.65	264 34011068	01.89	RT 3 END 264	2600	06	3430	03	3130	02	2800	00	0282	
Route NY265 County 029 ERIE Region 05														
1	00.00		00.00	RT 266 NIAGARA ST										
1	00.46	265 53011000	00.46	AMHERST & TONAWANDA ST	7770	**	7740	05	6890	02	6410	97	0204	
1	00.60	265 53011005	00.14	MILITARY RD AMHERST ST	9680	**	9640	05	9860	02	11470	00	0207	
1	02.11	265 53011006	01.51	BUFFALO N CITY LN	14460	**	14360	04	4130	03	15410	01	0392	
1	02.27	265 53011021	00.16	CR 189 KENMORE AVE W	15910	**	15760	05	17850	02	13560	97	0283	
1	03.67	265 53012002	01.40	RT 324 SHERIDAN DR	21430	**	21230	05	18460	02	19330	00	0393	
1	04.64	265 53012016	00.97	ACC RT 290I CR 306	18100	06	19560	03	17300	01	16620	97	0394	
1	05.09	265 53012026	00.45	TONAWANDA S CITY LN	14060	**	13800	04	13700	01	13930	98	0236	
1	06.14	265 53012030	01.05	FLETCHER ST	10520	**	10320	04	9350	01	9630	98	0185	
1	06.43	265 53013011	00.29	RT 266 NIAGARA ST	8360	**	8330	05	9020	02	7680	99	0395	
1	06.52		00.09	NIAGARA CO LINE	17150	**	17090	05	18770	02	16730	99	0500	
Route NY265 County 063 NIAGARA Region 05														
2	00.54	265 53013014	00.54	START 384 OLAP	18250	**	18180	05	19810	99	14390	93	0396	
2	00.94	265 54021006	00.40	RT 429 WHEATFIELD ST	20240	**	20050	05	23440	04	17570	01	0031	
2	02.23	265 54021010	01.29	WARD RD	15950	**	15800	05	14450	02	14890	99	0074	
2	03.01	265 54021023	00.78	N TONAWANDA W CITY LN	12660	**	12430	04	12970	03	14830	00	0397	
2	05.05	265 54021030	02.04	RT 952V WILLIAMS RD	12600	06	11500	04	12170	03	12780	98	0044	
2	05.34	265 54022021	00.29	NIAGARA FALLS ECL	4060	**	3980	04	4250	03	4660	99	0473	
2	06.04	265 54022023	00.70	END 384 OLP ST MILITARY RD	4790	**	4750	05	3690	02	4620	97	0398	
2	06.60	265 54023007	00.56	CAYUGA DRIVE	2920	**	2870	04	2970	01	2730	99	0075	
2	07.05	265 54023013	00.45	RT 62 NIAGARA FALLS BLVD	7630	**	7490	04	6910	03	6760	02	0045	
2	07.96	265 54023017	00.91	THIRD ST	20360	**	19980	04	22300	03	20000	01	0035	
2	08.61	265 54024008	00.65	RT 182 PACKARD RD	24240	**	23790	04	20670	01	23930	99	0399	

New York State Department of Transportation

Traffic Volume Report

County Order	End Mile Point	Count LOC Reference Marker	Section Length	Section End Description	LATEST COUNT		-----PREVIOUS COUNTS-----						Count Station Number	
					EST AADT	YR	EST AADT	YR	EST AADT	YR	EST AADT	YR		
Route NY265 County 063 NIAGARA Region 05														
2	09.61	265 54024015	01.00	CR 6 LOCKPORT RD	17120	**	16960	05	14990	02	15920	97	0077	
2	10.45	265 54024025	00.84	RT 31 WITMER RD	14800	**	14660	05	12780	02	13810	97	0400	
2	12.50	265 54024033	02.05	ACC RT 190I & CR 11 & RT 954P	7240	**	7200	04	6070	01	6870	97	0046	
2	13.23	265 54024053	00.73	RT 104 END 265	9360	**	9330	05	9140	03	7660	02	0401	
Route NY266 County 029 ERIE Region 05														
1	00.00		00.00	INTER 8 ACC 190I & RT 951L										
1	00.70	266 53011005	00.70	PORTER AVE	14030	**	13770	04	14600	01	13030	97	0287	
1	01.40	266 53011013	00.70	BUSTI AVE	8720	**	8560	04	8670	01	7830	97	0211	
1	02.78	266 53011020	01.38	RT 265 ACC RT 198	20390	**	20200	05	18480	02	19540	99	0402	
1	03.21	266 53011034	00.43	AMHERST ST	12010	**	11790	04	9520	01	9150	97	0212	
1	03.48	266 53011038	00.27	AUSTIN ST	9860	06	11210	03	10020	01	10860	98	0289	
1	03.69	266 53011041	00.21	HERTEL AVE	13580	06	15050	03	15420	99	14190	98	0213	
1	04.00	266 53011043	00.31	INTER 14 ACC 190I	18470	**	18340	04	16850	01	17810	98	0338	
1	04.84	266 53011046	00.84	BUFFALO N LN VULCAN ST	6450	**	6410	04	6700	03	7680	01	0404	
1	05.58	266 53011054	00.74	ACC RTS 190 325	8800	**	8770	05	9010	02	9930	00	0405	
1	07.97	266 53012008	02.39	ACC RTS 190I & 324	6830	**	6780	04	6630	03	8730	00	0408	
1	09.31	266 53012032	01.34	TONAWANDA S CITY LN	8680	06	9460	05	9300	04	8650	03	0097 CC	
1	11.13	266 53012045	01.82	RT 265 & 356 END 266	12630	**	12590	05	12420	03	14220	02	0409	
Route NY268 County 025 DELAWARE Region 09														
1	00.00		00.00	RT 97 Stockport Rd										
1	01.35	990P93011000	01.35	OLD STATE RD	2950	**	2900	04	2920	01	2820	98	0903	
1	10.66	989 93011001	09.31	END AT RT 10	1020	**	980	02	920	97	880	94	0900	
Route NY269 County 063 NIAGARA Region 05														
1	00.00		00.00	RT 104 RIDGE RD										
1	03.35	269 54011000	03.35	CR 135 TOWNLINE RD TN HARTLAND TN SOMMERSET	690	06	850	03	800	01	910	96	0078	
1	06.36	269 54011034	03.01	RT 18 END 269	680	**	680	05	670	02	760	99	0414	
Route NY270 County 029 ERIE Region 05														
1	00.00		00.00	RT 263 ERIE CO										
1	00.56	270 53011000	00.56	DODGE RD GETZVILLE	6550	**	6500	04	6460	01	6250	98	0214	
1	01.29	270 53011006	00.73	CR 299 FRENCH RD	6520	06	6600	03	5720	01	5580	97	0414	
1	03.71	270 53011013	02.42	NIAGARA CO LINE	7730	06	8750	03	7990	01	6860	97	0415	
Route NY270 County 063 NIAGARA Region 05														
2	01.69	270 53011037	01.69	CR 96 BEAR RIDGE RD	6510	06	6430	05	6530	04	6850	03	0079 CC	
2	02.95	270 54021017	01.26	CR 40 BEACH RIDGE RD	6800	06	8490	03	7370	02	7700	00	0019	
2	04.63	270 54021030	01.68	CR 6 LOCKPORT RD TOWN PENDLETON & TOWN CAMBRIA	5650	06	5810	03	6730	00	7110	99	0086	
2	05.82	270 54021047	01.19	RT 31 SAUNDERS SETTLEMENT RD	5900	06	7150	03	7060	02	7240	00	0418	
2	07.34	270 54021059	01.52	RT 93 END 270	4080	06	4500	03	4570	00	4200	97	0419	

New York State Department of Transportation

Traffic Volume Report

County Order	End Mile Point	Count LOC Reference Marker	Section Length	Section End Description	LATEST COUNT		-----PREVIOUS COUNTS-----						Count Station Number
					EST AADT	YR	EST AADT	YR	EST AADT	YR	EST AADT	YR	
Route NY271 County 063 NIAGARA Region 05													
1	00.00		00.00	RT 31 START 31E OLAP									
1	00.51	31E54011000	00.51	END 31E OLAP MIDDLEPORT	3220	06	3250	03	3730	01	3260	97	0421
1	03.21	271 54011005	02.70	RT 104 END 271	1430	**	1420	05	1580	02	1470	99	0422
Route NY272 County 073 ORLEANS Region 04													
1	00.00		00.00	RT 104 NE HOLLEY									
1	02.96	272 45011000	02.96	CR 43 CREEK RD	1290	**	1270	05	1630	02	1420	01	0006
1	03.26	272 45011031	00.30	START 18 OLAP	1200	**	1190	05	1780	02	1190	00	0007
1	04.24	18 45021268	00.98	END 18 OLAP	2790	**	2750	05	4430	02	3150	00	0231
1	05.02	272 45011044	00.78	RT 360	1350	**	1280	03	1330	00	930	97	0008
1	07.32	272 45011051	02.30	L O S P OVER W / CONN	950	**	930	05	980	02	820	99	0015
1	07.58	272 45011074	00.26	TROUTBURG END 272	410	**	400	04	290	01	250	98	0009
Route NY274 County 065 ONEIDA Region 02													
1	00.00		00.00	RT 365 ONEIDA CO									
1	05.37	274 26011000	05.37	CR 53 FULLER RD	700	**	680	04	540	01	550	98	0341
1	10.44	274 26011054	05.07	RT 46 END RT 274	430	06	510	03	530	00	430	97	0407
Route NY275 County 003 ALLEGANY Region 06													
1	00.00		00.00	RT 417 BOLIVAR									
1	02.51	275 61011000	02.51	CR 8	2800	06	2870	03	2340	00	2270	97	0218
1	09.20	275 61011026	06.69	CR 34	960	**	960	05	1050	02	870	99	0006
1	11.47	275 61011094	02.27	CR 17 END 275	2640	06	2860	03	2890	00	2290	97	0014
Route NY276 County 019 CLINTON Region 07													
1	00.00		00.00	RT 11 CLINTON CO									
1	00.62	276 71011000	00.62	PROSPECT HILL RD	2920	06	2850	03	2450	00	2140	98	0066
1	02.02	276 71011007	01.40	CUSTOMS	2120	**	2100	04	610	01	550	99	0067
1	04.25	276 71011021	02.23	CHURCH ST	250	**	250	05	230	02	240	99	0404
1	04.69	276 71011043	00.44	RT 11 ROUSES POINT END 276	1300	06	1470	03	1710	00	1570	98	0065
Route NY277 County 029 ERIE Region 05													
1	00.00		00.00	RT 391 HAMBURG-SPRGVL RD									
1	00.43	277 53011000	00.43	CR 28 ABBOTT RD	2470	**	2460	04	3110	03	2940	01	0274
1	02.36	277 53011005	01.93	CR 529 GARTMAN RD	3000	**	2980	04	2470	01	3050	97	0173
1	03.24	277 53011024	00.88	MAIN ACC CHESTNUT RIDGE PK	3330	**	3300	03	3690	01	3590	98	0278
1	04.10	277 53011033	00.86	CR 370 POWERS RD	4280	**	4260	04	3700	01	4550	97	0174
1	05.27	277 53011041	01.17	START 240 OLAP AND JCT 952J	5550	06	5550	03	6030	01	6790	98	0175
1	06.57	277 53011053	01.30	RT 20A QUAKER ST	13050	**	12970	04	11090	01	12850	98	0176
1	08.12	277 53011066	01.55	MILESTRIP RD	15440	**	15300	05	12970	03	14360	99	0379
1	08.63	277 53011082	00.51	RT 20 S WESTERN BLVD	14290	06	16030	03	12070	97	10600	93	0375
1	08.88	277 53011087	00.25	END 240 OLAP	26380	**	25200	01	21210	97			0376
1	10.63	277 53011089	01.75	CAZENOVIA CREEK BRIDGE	18220	**	18050	05	19260	02	15480	97	0215

New York State Department of Transportation

Traffic Volume Report

County Order	End Mile Point	Count LOC Reference Marker	Section Length	Section End Description	LATEST COUNT		-----PREVIOUS COUNTS-----						Count Station Number	
					EST AADT	YR	EST AADT	YR	EST AADT	YR	EST AADT	YR		
Route NY277 County 029 ERIE Region 05														
1	11.01	277 53011107	00.38	CR 215 SENECA ST	25020	**	24790	05	26590	02	19640	97	0216	
1	11.63	277 53011111	00.62	RT 16 CENTER RD	30060	**	29510	04	31000	01	26740	99	0091	
1	11.90	277 53011117	00.27	JCT RT 400 AURORA EXPY	30820	**	30530	05	36700	02	31260	99	0011	
1	12.71	277 53011120	00.81	RT 354 CLINTON ST	29250	**	28980	05	34800	02	28090	99	0067	
1	13.47	277 53011128	00.76	CR 321 FRENCH RD	24030	**	23590	04	21590	01	22040	97	0217	
1	14.59	277 53011136	01.12	CR 21 LOSSON RD	25250	**	25020	05	29370	02	26390	97	0290	
1	14.80	277 53011147	00.21	CR 207 WILLIAM ST	45260	**	44420	04	42960	01	40940	96	0218	
1	15.35	277 53011149	00.55	CR 525 COMO PARK BLVD	22240	**	21830	04	23990	01	32080	96	0422	
1	16.31	277 53011155	00.96	JCT RT 952Q WALDEN AVE	30010	06	33000	03	32080	01	32850	97	0219	
1	16.93	277 53011165	00.62	GALLERIA DR	22360	06	24800	01	26720	97	22930	96	0220	
1	17.33	277 53011171	00.40	CR 316 GEORGE URBAN N JCT	27650	06	32290	02	32340	97	28940	93	0221	
1	17.69	277 53011175	00.36	JCT RT 952A GENESEE ST	25290	06	31150	03	28540	01	28290	97	0012	
1	17.90	277 53011179	00.21	ACC RT 33 KENSINGTON EXPY	25190	06	26060	03	26800	01	25550	97	0102	
1	19.23	277 53011181	01.33	CR 290 WEHRLE DR	17060	**	16590	03	16770	01	14910	97	0222	
1	20.03	277 53011194	00.80	RT 5 MAIN ST VIL WILLIAMSVILLE TN AMHERST	13380	06	11900	03	12250	01	12270	97	0573	
1	21.40	277 53011202	01.37	RT 324 END 277	13470	06	15430	03	14190	01	14950	98	0033	
Route I278 County 085 RICHMOND Region 11														
1	00.00		00.00	NEW JERSEY STATE LINE										
1	01.83	278IX6M13000	01.83	START RT 440 OLAP	71370	06	76500	05	76500	04	78900	03	0001	
1	02.04	278IX6M13019	00.21	RICHMOND AVE EXIT	138380	**	133410	04	144790	03	117540	96	0002	
1	02.74	278IX6M13021	00.70	VICTORY BLVD EXIT	115630	**	113520	05	129880	04	86990	03	0004 CC	
1	02.93	278IX6M13028	00.19	END RT 440 OLAP BAYONNE BRIDGE EXIT	126570	06	154210	03	121080	00	111790	97	0003	
1	04.78	278IX6M13030	01.85	SLOSSON AVE TODT HILL RD EXIT	162840	06	163850	05	167310	04	148720	03	0005 CC	
1	05.73	278IX6M13049	00.95	RICHMOND RD HYLAN BLVD EXIT	158570	**	156160	04	153850	01	130100	99	0008	
1	07.58	278IX6M13058	01.85	LILY POND AVE SOUTH BEACH BAY ST EXIT	154730	**	152380	04	123270	00	168300	95	0020	
1	08.88	278IX6M13077	01.30	KINGS CO LINE	194730	06	105700	05	196600	04	198300	03	0009	
Route I278 County 047 KINGS Region 11														
2	01.01	278IX2M23000	01.01	92ND ST BAY RIDGE EXIT	194730	06	105700	05	196600	04	198300	03	0002	
2	01.59	278IX2M23011	00.58	EXIT 18 FT HAMILTON PKWY	104010	06	105700	05	111100	04	127130	03	0011 CC	
2	02.30	278IX2M23016	00.71	65TH ST EXIT	110960	**	109270	04	101970	01	72380	99	0012	
2	03.05	278IX2M23023	00.75	3RD AVE EXIT	126510	**	124590	04	128820	03	84010	00	0013	
2	05.41	278IX2M23031	02.36	RT 27 PROSPECT EXPY EXIT	134330	**	132290	04	127050	02	107150	01	0014	
2	06.26	278IX2M23054	00.85	EX 26B HAMILTON AV	170180	**	167590	04	150710	02	125170	01	0015	
2	07.24	278IX2M23063	00.98	EX 27 ATLANTIC AVE	156590	**	154210	04	144420	02	140900	01	0016	
2	08.32	278IX2M23073	01.08	EX 28B BROOKLYN BRDG	144330	**	142140	04	137350	01	137040	98	0017	
2	08.59	278IX2M23084	00.27	EX 29A MANHATTAN BRDG	106100	06	98860	03	86440	00	108250	93	0029	
2	09.80	278IX2M23086	01.21	EXIT 30 FLUSHING AVE	126760	**	124840	04	117990	01	108250	93	0018	
2	10.97	278IX2M23099	01.17	EX 32 WILLIAMSBURG BRDG METROPLTN AV	105570	**	104760	05	126900	02	123100	99	0020	
2	11.72	278IX2M23110	00.75	EX 33 MCGUINNESS BVD HUMBOLDT ST	118080	**	116290	04	140670	01	118690	99	0021	

New York State Department of Transportation

Traffic Volume Report

County Order	End Mile Point	Count LOC Reference Marker	Section Length	Section End Description	LATEST COUNT		-----PREVIOUS COUNTS-----						Count Station Number			
					EST AADT	YR	EST AADT	YR	EST AADT	YR	EST AADT	YR				
			Route	I278	County	047	KINGS	Region	11							
2	12.75	278IX2M23118	01.03	QUEENS CL KOSKUISKO BRDG				146680	**	144450	04	144940	03	125270	02	0022
			Route	I278	County	081	QUEENS	Region	11							
3	00.39	278IX2M23128	00.39	EX 35 I-495 LONG ISLAND EXP				120620	06	148130	05	163330	04	184800	03	0034
3	02.24	278IX5M33004	01.85	EX 37 ROOSEVELT AV BROADWY				112080	**	110370	04	92020	01	91330	99	0035
3	02.85	278IX5M33023	00.61	EX 41 NY25A NORTHERN BVD				123020	**	120230	03	104670	02	119130	00	0036
3	03.03	278IX5M33029	00.18	EX 42 GRAND CTRL PWY E ASTORIA BVD E				126030	**	119570	99	115870	98	90160	95	0037
3	03.94	278IX5M33031	00.91	EX 44 ASTORIA BLVD W ST OLP GRND CTRL PKY				52210	**	51810	05	46610	02	52950	99	0038
3	04.74	278IX5M33040	00.80	31ST END OLP 907M GRAND CTRL PKY				104220	**	103420	05	101980	01	124990	00	0039
3	05.48	278IX5M33048	00.74	NEW YORK CO LINE				165670	**	164400	05	149800	04	143810	03	0040
			Route	I278	County	061	NEW YORK	Region	11							
4	01.07	278IX5M33055	01.07	TOLL BOOTHS				165670	**	164400	05	149800	04	143810	03	0018
4	01.49		00.42	BRONX CO LINE				82220	06	117900	05	111300	04	102300	03	0019
			Route	I278	County	005	BRONX	Region	11							
5	00.29	278IX1M53000	00.29	RT 87I MAJOR DEEGAN EXPWY EXIT END TRIBOROUGH BR				82220	06	117900	05	111300	04	102300	03	0043
5	02.18	278IX1M53003	01.89	EXIT 46 RT 895I SHERIDAN EXPRESSWAY				100750	**	99980	05	113760	02	117170	99	0044
5	02.98	278IX1M53022	00.80	BRONX RIVER PARKWAY NORTH EXIT				104830	06	101430	05	113030	04	117880	03	0045
5	03.65	278IX1M53030	00.67	WHITE PLAINS RD CASTLE HILL AVE EXIT				86830	**	86170	05	107490	02	98990	99	0046
5	05.02	278IX1M53037	01.37	RT 95I CORSS BRONX EXPWY END RT 278I				95240	**	93790	04	99210	01	80470	99	0047
			Route	NY278	County	083	RENSELAER	Region	01							
1	00.00		00.00	RT 7 NE OF BRUNSWICK CTR												
1	01.51	278 14011000	01.51	RT 2 CLUMS COR END RT 278				6420	06	6500	04	5650	01	6160	98	0170
			Route	NY279	County	073	ORLEANS	Region	04							
1	00.00		00.00	RT 98 N OF ALBION												
1	01.91	279 45011000	01.91	RT 104 GAINES				2110	**	2070	05	2630	02	1980	00	0453
1	05.32	279 45011020	03.41	CR 31 WATERPORT RD				1980	**	1830	01	1340	98	1220	94	0273
1	08.76	279 45011053	03.44	RT 18 END 279				390	06	510	03	600	97			0454
			Route	NY280	County	009	CATTARAUGUS	Region	05							
1	00.00		00.00	PENN STATE LINE												
1	11.59	280 51011000	11.59	ACC RT 86I S.T.E. EN				530	**	530	05	660	02	440	99	0012
			Route	NY281	County	023	CORTLAND	Region	03							
1	00.00		00.00	RT 13 CORTLAND CO												
1	01.61	281 32011000	01.61	RT 222				16820	06	17620	04	16510	00	15250	97	0103
1	02.08	281 32011017	00.47	CORTLAND W CITY LN				19120	06	18310	05	22020	03	18900	00	0086
1	02.72	281 32011021	00.64	CORTLAND N CITY LN				18670	**	18250	04	18320	01	16950	98	0085
1	03.80	281 32012006	01.08	ACC RT 81I TOWN CORTLANDVILLE & VILLAGE HOMER				16460	**	16090	04	16900	01	15190	98	0032
1	04.22	281 32013011	00.42	RT 90 HOMER				11530	06	12950	02	12060	98	11740	95	0079
1	04.99	281 32013015	00.77	RT 41 HOMER				10020	**	9710	03	10690	00	10420	97	0074

New York State Department of Transportation

Traffic Volume Report

County Order	End Mile Point	Count LOC Reference Marker	Section Length	Section End Description	LATEST COUNT		-----PREVIOUS COUNTS-----						Count Station Number	
					EST AADT	YR	EST AADT	YR	EST AADT	YR	EST AADT	YR		
Route NY281 County 023 CORTLAND Region 03														
1	08.72	281 32013023	03.73	CR 102 PRATT COR	4600	**	4550	05	5010	02	4590	99	0095	
1	11.64	281 32013061	02.92	CR 108B	3430	06	3420	95	3840	92			0388	
1	12.69	281 32013090	01.05	ACC RT 81I	3230	**	3200	05	3290	99	3570	98	0011	
1	15.14	281 32013100	02.45	ONONDAGA CO LINE	1800	**	1790	05	1720	02	1610	99	0315	
Route NY281 County 067 ONONDAGA Region 03														
2	00.86	281 32013124	00.86	LAKE AVE	2910	**	2820	03	2450	00	2580	97	0099	
2	01.42	281 33021008	00.56	RT 80 END 281	3000	**	2940	04	2680	01	2820	98	0123	
Route NY282 County 107 TIOGA Region 06														
1	00.00		00.00	PENN STATE LINE										
1	01.69	282 65011000	01.69	RO-KI BLVD	2580	06	2370	03	2270	00	2630	97	0221	
1	01.91	282 65011017	00.22	CR 6	3660	06	3390	03	3750	00	4280	97	0014	
1	02.61	282 65011020	00.70	ACC RT 17 EB	5020	**	4840	04	5450	01	4670	98	0223	
1	02.96	282 65011027	00.35	RT 17 OVER	5750	**	5540	04	6390	01	4830	98	0058	
1	03.48	282 65011030	00.52	RT 17C END 282	4230	06	4120	03	3180	00	3630	97	0317	
Route NY283 County 045 JEFFERSON Region 07														
1	00.00		00.00	RT 12 WATERTOWN										
1	00.43	283 73011000	00.43	HIGH ST	13150	06	12470	03	11570	98	10980	97	0073	
1	00.70	283 73011005	00.27	WATER ST	8690	06	9550	01	9130	99	9570	98	0074	
1	00.83	283 73011007	00.13	MAIN ST	11280	**	11180	05	10130	02	10380	99	0075	
1	01.45	283 73011009	00.62	WATERTOWN E CITY LN	6930	**	6810	04	7350	00	6350	98	0076	
1	05.79	283 73012001	04.34	RT 342 END 283	5920	**	5770	03	6310	00	5460	98	0077	
Route NY284 County 071 ORANGE Region 08														
1	00.00		00.00	NEW JERSEY STATE LINE										
1	03.61	284 83011000	03.61	CR 1 PINE ISLAND TURNPIKE	2290	**	2220	04	1930	01	2270	98	0094	
1	09.01	284 83011037	05.40	RT 6 JCT END 284	3910	06	3900	05	3360	02	3160	99	0356	
Route NY286 County 055 MONROE Region 04														
1	00.00		00.00	RT 590										
1	01.84	286 43011000	01.84	BLOSSOM RD	20830	**	20360	04	19680	02	21580	01	0532	
1	03.39	286 43011019	01.55	FIVE MILE LN RD CR 18	20750	**	20510	05	15790	02	14800	01	0170	
1	05.84	286 43011035	02.45	RT 250	9450	**	9340	05	8000	02	10640	01	0458	
1	07.41	286 43011060	01.57	SALT RD	4980	06	4770	04	5440	01	4310	97	0130	
1	08.72	286 43011076	01.31	WAYNE CO LINE	3610	06	6110	05	4040	01	4010	98	0459	
Route NY286 County 117 WAYNE Region 04														
2	04.33	286 37021001	04.33	RT 350 END 286	3140	06	3230	05	3050	02	3230	99	0490	
Route I287 County 087 ROCKLAND Region 08														
1	00.00		00.00	NEW JERSEY LINE										
1	00.11		00.11	END OVLP NY17									0002	
1	00.65		00.54	INTER 15 START RT 87I OLAP NYS THRUWAY									0050	

New York State Department of Transportation

Traffic Volume Report

County Order	End Mile Point	Count LOC Reference Marker	Section Length	Section End Description	LATEST COUNT		-----PREVIOUS COUNTS-----						Count Station Number	
					EST AADT	YR	EST AADT	YR	EST AADT	YR	EST AADT	YR		
Route I287 County 087 ROCKLAND Region 08														
1	03.47		02.82	INTER 14B AIRMONT RD	102190	**	99510	05	99510	04	59980	98	0034	
1	07.56		04.09	INTER 14A GARDEN STATE PKWY	108240	**	105410	05	103720	04	105280	03	0033	
1	08.29		00.73	INTER 14 RT 59	136880	**	133300	05	115980	01	88090	98	0032	
1	10.15		01.86	INTER 13 PIP	140960	**	137270	05	130120	01	93340	98	0031	
1	12.33		02.18	INTER 12 RT 303	136890	**	133310	05	91980	98			0030	
1	13.49		01.16	INTER 11 RT 9W NYACK	132360	**	128900	05	125090	01	90270	98	0029	
1	14.34		00.85	INTER 10 RT 9W NORTH BOUND ONLY	127050	**	123730	05	114700	01	87400	98	0028	
1	16.42		02.08	WESTCHESTER CO LINE	137770	06	139210	05	140310	04	137000	03	0027	
Route I287 County 119 WESTCHESTER Region 08														
2	01.82		01.82	INTER 9 RT 9	137770	06	139210	05	140310	04	137000	03	0211	
2	03.36		01.54	INTER 8 END RT 87I OLAP	116210	**	95670	98					0210	
2	04.13	287187011000	00.77	ACC RT 119	107340	**	88370	98					0065	
2	04.81	287187011006	00.68	ACC RT 9A WESTBOUND ONLY	116550	**	100390	00	90120	96			0028	
2	05.78	287187011013	00.97	ACC RT 100A	137560	**	113250	98					0152	
2	06.59	287187011022	00.81	ACC RT 100	153440	**	138560	02	131910	01	134560	00	0733 CC	
2	07.68	287187011030	01.09	ACC RT 22	120500	**	95000	96					0013	
2	09.01	287187011041	01.33	ACC RTS 119 & 127	145760	**	128510	01	99310	98			0737	
2	09.67	287187011054	00.66	ANDERSON HILL RD WPLNS ECL	106200	**	87430	98					0066	
2	10.27	287187011061	00.60	ACC RT 684I	127850	**	105250	98	110950	94	105400	93	0118	
2	11.45	287187011067	01.18	ACC HUTCHINSON RIVER PKWY	116770	**	100570	00					0078	
2	12.15	287187011079	00.70	ACC RT 120	110520	**	95190	00					0739	
2	14.25	287187011086	02.10	JCT RT 1	94380	**	81290	00	63870	93			0133	
2	14.69	287187011107	00.44	RT 95I END 287I	95690	**	84360	01	50320	97			0740	
Route NY289 County 045 JEFFERSON Region 07														
1	00.00		00.00	RT 193 ELLISBURG										
1	05.95	289 73011000	05.95	RT 178 END 289	1150	**	1130	04	1070	01	1010	99	0396	
Route I290 County 029 ERIE Region 05														
1	00.00		00.00	RT 190I & RT 324 WB TN TONAWANDA										
1	02.58	290I53011000	02.58	RT 384 DELAWARE AVE EXIT 1	92890	**	88790	04	83200	03	60830	00	0038	
1	03.65	290I53011027	01.07	RT 425 COLVIN AVE EXIT 2	96820	06	95560	02	88680	99	73940	96	0037	
1	05.24	290I53011038	01.59	RT 62 NIAGARA BVLD	104370	06	113110	03	104570	00	97650	99	0036	
1	06.19	290I53011061	00.95	ACC RT 990I LOCKPORT EXPY EXIT 4	131200	**	122690	03	89100	93			0577	
1	07.31	290I53011068	01.12	RT 263 MILLERSPORT HWY EXIT 5	125470	**	119930	04	121020	03	105660	99	0322	
1	08.06	290I53011076	00.75	RT 324 SHERIDAN DR EXIT 6	134850	**	128890	04	118980	01	104790	97	0576	
1	09.75	290I53011083	01.69	RT 5 MAIN ST EXIT 7	141090	**	131940	03	118180	02	115900	99	0572	
1	10.24		00.49	RT 90I END 290I	140880	**	131740	03	117790	99	117600	96	0571	
Route NY290 County 067 ONONDAGA Region 03														
1	00.00		00.00	RT 11 STATE & JAMES ST										

New York State Department of Transportation

Traffic Volume Report

County Order	End Mile Point	Count LOC Reference Marker	Section Length	Section End Description	LATEST COUNT		-----PREVIOUS COUNTS-----						Count Station Number	
					EST AADT	YR	EST AADT	YR	EST AADT	YR	EST AADT	YR		
Route NY290 County 067 ONONDAGA Region 03														
1	03.10	290 33011000	03.10	SYRACUSE E CITY LINE / RIDGEWOOD DR	12340	**	12200	05	16590	02	16040	99	0234	
1	03.30	290 33011030	00.20	RT 635 THOMPSON RD	18680	**	18470	05	13940	02	14660	99	0029	
1	03.57	290 33012002	00.27	E SYRACUSE W VILLAGE LINE	15180	**	15020	05	13060	02	12200	99	0235	
1	04.46	290 33012005	00.89	UPTON ST	6950	06	6770	03	6190	00	6050	97	0219	
1	04.71	290 33012014	00.25	BRIDGE ST	16420	**	16240	05	16020	02	14660	99	0190	
1	06.58	290 33012016	01.87	FREMONT RD	17230	06	19790	03	17690	00	18340	97	0036	
1	08.33	290 33012035	01.75	RT 257	7830	06	9340	97	7870	94			0176	
1	09.85	290 33012053	01.52	GREEN LK STATE PK RD	5980	**	5950	05	5900	02	5480	99	0188	
1	12.40	290 33012068	02.55	RT 5 END 290	5630	**	5600	05	5480	99	4750	96	0186	
Route NY291 County 065 ONEIDA Region 02														
1	00.00		00.00	RT 69 ONEIDA CO										
1	00.82	291 26012030	00.82	RT 49 IS UNDER	9810	06	9020	01	8250	98	6800	95	0007	
1	01.13	12C26012038	00.31	CR 88 RIVER RD	10380	06	10130	04	9310	01	9420	98	0136	
1	02.53	12C26012041	01.40	ENTRANCE TO PRISON & PSYCHIATRIC CENTER ON LEFT	4220	**	4170	05	3970	03	4310	99	0137	
1	04.68	12C26012055	02.15	CR 32 BENTON RD JCT ON LEFT	1370	06	1550	05	1560	03	1490	99	0009	
1	07.46	12C26012076	02.78	RT 365 END 291	2390	**	2340	04	2050	01	2070	96	0035	
Route NY292 County 079 PUTNAM Region 08														
1	00.00		00.00	RT 311										
1	01.60	292 84011000	01.60	DUTCHESS CO LINE HOLMES	2370	06	2470	03	2340	00	2600	97	0019	
Route NY292 County 027 DUTCHESS Region 08														
2	05.98	292 84011016	05.98	RT 55 END 292	1600	**	1550	04	1410	01	1640	98	0028	
Route NY293 County 071 ORANGE Region 08														
1	00.00		00.00	RT 6										
1	06.82	293 83011000	06.82	RT 9W 218 END 293	3140	06	3270	05	3370	02	2610	99	0570	
Route NY294 County 049 LEWIS Region 07														
1	00.00		00.00	RT 26										
1	00.74	294 74011000	00.74	ONEIDA CO LINE	970	**	960	04	1420	01	1310	99	0397	
Route NY294 County 065 ONEIDA Region 02														
2	02.70	294 74011006	02.70	CR 67	1440	**	1420	05	1290	02	1270	96	0367	
2	06.08	294 26021028	03.38	RT 46 BOONVILLE END 294	3680	06	3200	97	2170	92			0368	
Route I295 County 081 QUEENS Region 11														
1	00.00		00.00	RT 25 HILLSIDE AVE										
1	00.17	295IX5M11000	00.17	ACC GRAND CENTRAL PKWY	22140	06	23180	05	22130	04	23390	03	0041 CC	
1	00.63	295IX5M11002	00.46	ACC UNION TPKE	53940	**	53530	05	58040	02	57050	99	0042	
1	01.48	295IX5M11007	00.85	ACC RT 495 L.I.E.	67430	**	66400	04	53950	00	63510	97	0043	
1	02.52	295IX5M11015	01.04	ACC RT 25A NRTHRN BLVD	89440	**	88080	04	86610	01	91430	99	0044	
1	04.81	295IX5M11026	02.29	ACC WILLETS POINT BLVD	76360	**	75780	05	71090	04	73550	03	0045 CC	

New York State Department of Transportation

Traffic Volume Report

County Order	End Mile Point	Count LOC Reference Marker	Section Length	Section End Description	LATEST COUNT		-----PREVIOUS COUNTS-----						Count Station Number			
					EST AADT	YR	EST AADT	YR	EST AADT	YR	EST AADT	YR				
			Route	I295	County	081	QUEENS	Region	11							
1	05.83	295IX5M11048	01.02	BRONX CO LINE				119070	06	114400	05	109300	04	109100	03	0046
			Route	I295	County	005	BRONX	Region	11							
2	02.03	295IX5M11058	02.03	ACC CROSS BRONX EXTNSN				119070	06	114400	05	109300	04	109100	03	0048
2	03.27	295IX1M21021	01.24	ACC RT 95I END 295I				69450	**	68920	05	88780	98			0049
			Route	NY295	County	021	COLUMBIA	Region	08							
1	00.00		00.00	RT 66 CHATHAM												
1	02.70	295 81011000	02.70	JCT RT 987G TACONIC PKWY				4020	**	3950	05	4210	02	4010	99	0072
1	11.93	295 81011028	09.23	RT 22				3320	**	3210	04	3150	01	3340	98	0572
1	12.88	295 81011120	00.95	MASS STATE LN END 295				2420	06	2260	05	2270	99	2110	96	0574
			Route	NY296	County	039	GREENE	Region	01							
1	00.00		00.00	RT 23A JCT HUNTER												
1	03.12	296 13011000	03.12	CR 23C				1490	**	1440	03	1660	00	970	97	0059
1	06.40	296 13011032	03.28	CR 65				1920	06	1400	03	1200	00	830	97	0005
1	07.90	296 13011064	01.50	RT 23 JCT END RT 296				2660	06	2580	03	2010	00	1850	97	0007
			Route	NY297	County	067	ONONDAGA	Region	03							
1	00.00		00.00	NY173 WARNERS RD												
1	02.33	297 33011000	02.33	STATE FAIR BLVD				8860	06	9180	05	8230	02	8250	99	0019
			Route	NY298	County	067	ONONDAGA	Region	03							
1	00.00		00.00	RT 690I BEAR ST												
1	01.04	298 33011000	01.04	JCT RT 81I				10170	**	9940	04	9220	01	9190	98	0031
1	01.22	298 33011011	00.18	RT 11 N SALINA ST				4650	**	4600	05	4640	02	5380	99	0030
1	02.70	298 33011013	01.48	SYRACUSE N CITY LN				10890	**	10550	03	9630	00	8920	97	0595
1	03.74	298 33011027	01.04	RT 930M				11870	**	11750	05	11060	99	11840	96	0590
1	05.45	298 33012011	01.71	RT 635 ACC 90I				10240	06	10300	05	10870	01	10930	00	0592
1	06.10	298 33012028	00.65	KINNE ST				18780	**	17120	97	15730	94			0593
1	07.03	298 33012035	00.93	CR 82 N BLVD				16650	**	16130	03	16370	00	15880	97	0091
1	07.90	298 33012044	00.87	FLY RD COLLAMER				10370	**	10040	03	8240	00	7670	97	0092
1	08.28	298 33012052	00.38	JCT 481I				11860	**	11370	02	9840	99	9630	96	0241
1	09.21	298 33012056	00.93	FREMONT RD				8310	**	8220	05	9330	02	8400	99	0093
1	10.90	298 33012065	01.69	SHEPPS COR RD				6570	**	6500	05	7360	02	7250	99	0028
1	14.05	298 33012082	03.15	RT 31 END 298				7140	06	7920	04	8800	01	8450	98	0027
			Route	NY299	County	111	ULSTER	Region	08							
1	00.00		00.00	RTS 44 55												
1	04.86	299 86011000	04.86	CR 61 LIBERTYVILLE RD				5080	**	5010	05	2780	99	2120	96	0039
1	05.97	299 86011049	01.11	RT 208 START RT 32 OLAP				11650	06	6250	96	5960	92			0573
1	06.48	299 86011060	00.51	END 32 OLAP				18070	**	17800	05	16760	02	16310	99	0245
1	07.23	299 86011065	00.75	ACC RT 87I				19060	06	20790	05	19680	99	20740	96	0030
1	09.78	299 86011073	02.55	NEW PALTZ RD				20700	**	20390	05	15490	99	15470	96	0575

New York State Department of Transportation

Traffic Volume Report

County Order	End Mile Point	Count LOC Reference Marker	Section Length	Section End Description	LATEST COUNT		-----PREVIOUS COUNTS-----						Count Station Number			
					EST AADT	YR	EST AADT	YR	EST AADT	YR	EST AADT	YR				
			Route	NY299	County	111	ULSTER	Region	08							
1	12.39	299 86011100	02.61	RT 9W HIGHLAND END 299				18300	**	18020	05	14200	99	14170	96	0110
			Route	NY300	County	111	ULSTER	Region	08							
1	00.00		00.00	RT 208												
1	01.97	300 86011000	01.97	ORANGE CO LINE				5480	06	6390	05	5400	99	5100	96	0576
			Route	NY300	County	071	ORANGE	Region	08							
2	05.06	300 86011019	05.06	RT 32				6590	06	5830	03	6970	00	5750	97	0577
2	07.00	300 83021051	01.94	RT 52				13240	**	12700	03	11610	00	10580	97	0074
2	07.84	300 83021070	00.84	ACC 84I				29140	**	28320	04	25520	01	28370	98	0075
2	08.17	300 83021079	00.33	ACC 87I NYS THRUWAY				64000	**	62100	04	53530	01	44580	98	0076
2	08.56	300 83021082	00.39	JCT RT 17K				30730	**	28550	01	27270	98	29300	97	0077
2	09.95	300 83021086	01.39	START RT 207 OLAP				28300	**	26760	02	25500	99	28210	98	0078
2	10.34	300 83021100	00.39	END RT 207 OLAP				27340	**	26570	04	23240	01	23700	98	0516
2	12.70	207 83011170	02.36	RT 94 END RT 300				18890	**	18360	04	15670	02	16460	01	0079
			Route	NY301	County	079	PUTNAM	Region	08							
1	00.00		00.00	RT 9D COLD SPRING												
1	00.98	301 84011000	00.98	CR 10				9340	**	8880	03	6930	00	5590	97	0029
1	02.48	301 84011010	01.50	RT 9 MCKEEL COR				4740	**	4580	04	3910	01	3880	98	0578
1	08.63	301 84011025	06.15	ACC TACONIC STATE PKWY				2930	**	2880	05	2680	02	2650	99	0101
1	11.80	301 84011086	03.17	CR 42 FARMERS MILL RD				1440	06	1440	03	1310	00	1360	97	0579
1	13.91	301 84011118	02.11	CR 21 PEEKSKILL HOLLOW RD				3580	**	3460	04	3110	01	2500	98	0581
1	19.04	301 84011139	05.13	RT 52 CARMEL END 301				3770	**	3710	05	3190	99	2230	96	0580
			Route	NY302	County	071	ORANGE	Region	08							
1	00.00		00.00	RT 17M												
1	00.68	302 83011000	00.68	RT 17				8220	06	8140	03	6430	00	5960	96	0581
1	04.65	302 83011007	03.97	RT 17K				8570	06	10360	03	8470	00	8090	96	0582
1	10.46	302 83011047	05.81	RT 52 END 302				9170	06	9840	03	7990	00	9400	97	0131
			Route	NY303	County	087	ROCKLAND	Region	08							
1	00.00		00.00	NEW JERSEY STATE LINE												
1	01.40	303 85011000	01.40	ACC PIP SPARKILL				22220	06	19090	02	17210	99	16900	96	0583
1	02.04	303 85011015	00.64	RT 340				18750	**	18460	05	16810	99	15480	96	0584
1	02.16	303 85011021	00.12	ORANGEBURG RD				29580	**	28700	04	23380	01	20780	97	0585
1	05.50	303 85011022	03.34	RT 59 CENTRAL NYACK				22830	**	22480	05	20650	02	23150	99	0016
1	05.92	303 85011056	00.42	ACC RTS 87I 287I				25950	**	25560	05	23790	02	26990	99	0586
1	07.22	303 85011060	01.30	ROCKLAND LAKE RD				28900	**	28040	04	25460	01	22470	98	0587
1	09.50	303 85011073	02.28	CR 80 LAKE RD				18020	**	17740	05	17410	02	16600	99	0007
1	10.92	303 85011096	01.42	RT 9W END 303				13540	**	13140	04	11810	01	9640	98	0588
			Route	NY304	County	087	ROCKLAND	Region	08							
1	00.00		00.00	NEW JERSEY STATE LINE												

New York State Department of Transportation

Traffic Volume Report

County Order	End Mile Point	Count LOC Reference Marker	Section Length	Section End Description	LATEST COUNT		-----PREVIOUS COUNTS-----						Count Station Number	
					EST AADT	YR	EST AADT	YR	EST AADT	YR	EST AADT	YR		
Route NY304 County 087 ROCKLAND Region 08														
1	00.46	304 85011000	00.46	W CENTRAL AVE	13210	06	15190	03	12380	00	12070	99	0589	
1	01.88	304 85011005	01.42	MIDDLETOWN RD	18760	06	16120	00	15810	97			0590	
1	03.50	304 85011019	01.62	RT 59 E OF NANUET	23270	**	21310	00	20850	96			0332	
1	05.48	304 85011036	01.98	CR 27 GERMONDS RD	32220	**	31260	04	30680	97	27910	92	0304	
1	07.20	304 85011055	01.72	MAIN ST	21770	**	20520	02	20130	99	25110	96	0591	
1	07.38	304 85011073	00.18	CR 80 CONGERS RD	22250	06	23550	03	20830	00	21700	97	0310	
1	10.38	304 85011075	03.00	RT 9W END 304	12700	06	14870	03	12470	00	10870	97	0017	
Route NY305 County 009 CATTARAUGUS Region 05														
1	00.00		00.00	PENN STATE LINE										
1	01.89	305 51011000	01.89	START 417 OLAP	2580	06	3550	04	3390	01	3470	98	0032	
1	02.67	305 51011019	00.78	END 417 OLAP PORTVILLE	9680	**	9620	04	10000	03	10140	01	0033	
1	04.90	305 51011027	02.23	ALLEGANY CO LINE	3050	**	3010	05	2790	03	2610	99	0001	
Route NY305 County 003 ALLEGANY Region 06														
2	03.65	305 51011049	03.65	CR 5	2060	06	1700	03	1910	00	1980	97	0292	
2	11.76	305 61021037	08.11	CR 6	1700	**	1690	05	1510	99	1590	96	0005	
2	13.22	305 61021118	01.46	OLD RT 408 CUBA	4330	**	4240	03	4170	00	4040	97	0227	
2	13.43	305 61021133	00.21	RT 446 CUBA	7900	**	7780	04	7700	01	6990	98	0228	
2	13.77	305 61021135	00.34	ACC I86	8650	**	8330	01	7930	98	7180	96	0030	
2	15.48	305 61021138	01.71	CR 7	5120	**	5040	04	5640	01	5860	98	0229	
2	18.58	305 61021156	03.10	CR 41 BLACK CREEK	2460	**	2440	05	1920	02	1880	99	0230	
2	26.45	305 61021187	07.87	RT 19 END 305	1400	06	1670	03	1510	00	1430	97	0231	
Route NY306 County 087 ROCKLAND Region 08														
1	00.00		00.00	RT 59 MONSEY										
1	00.63	306 85011000	00.63	MAPLE AVE	14740	06	11270	03	14500	00	12710	97	0036	
1	02.89	306 85011007	02.26	GRANDVIEW AVE	14650	**	14240	04	11130	02	13730	01	0037	
1	03.53	306 85011029	00.64	WILLOW TREE RD	11630	**	11310	04	9280	01	9000	98	0356	
1	05.33	306 85011036	01.80	RT 202 END RT 306	4720	**	4590	04	4330	01	4740	98	0822	
Route NY308 County 027 DUTCHESS Region 08														
1	00.00		00.00	RT 9 RHINEBECK										
1	01.82	308 82011000	01.82	RT 9G	6410	06	7390	05	7050	03	6040	00	0596	
1	06.19	308 82011019	04.37	RT 199 END 308	3730	**	3690	05	3670	02	2830	99	0597	
Route NY309 County 035 FULTON Region 02														
1	00.00		00.00	RT 29A										
1	00.31	309 21011000	00.31	BLEECKER ST	1860	**	1840	05	3310	02	4260	99	0060	
1	00.99	309 21011003	00.68	W 11TH	2000	**	1960	04	1750	00	2010	96	0061	
1	01.38	309 21011009	00.39	GLOVERSVILLE N CITY LN	1160	**	1150	05	1140	01	1240	98	0059	
1	01.65	309 21011012	00.27	WEST STATE ST	1230	**	1200	04	1040	01	1330	99	0054	
1	02.24	309 21012003	00.59	CR 122 PHELPS ST	1080	**	1060	04	1150	01	1250	98	0055	

New York State Department of Transportation

Traffic Volume Report

County Order	End Mile Point	Count LOC Reference Marker	Section Length	Section End Description	LATEST COUNT		-----PREVIOUS COUNTS-----						Count Station Number			
					EST AADT	YR	EST AADT	YR	EST AADT	YR	EST AADT	YR				
			Route	NY309	County	035	FULTON	Region	02							
1	06.56	309 21012009	04.32	CR 112 END RT 309				870	**	860	05	1080	02	900	99	0038
			Route	NY310	County	089	ST LAWRENCE	Region	07							
1	00.00		00.00	RT 11 CANTON												
1	00.49	310 75011000	00.49	JUDSON RD				5760	**	5640	04	4350	01	4650	99	0052
1	01.34	310 75011006	00.85	CR 85				2530	**	2500	05	3050	02	2740	99	0053
1	01.73	310 75011014	00.39	FINNEGAN RD				4550	**	4530	05	4330	02	4200	99	0054
1	03.84	310 75011018	02.11	MORLEY POTSDAM RD				3410	06	3720	03	2920	00	2970	98	0055
1	04.46	310 75011039	00.62	ELLIS RD				3440	**	3400	04	2170	01	2880	99	0056
1	07.14	310 75011046	02.68	CR 34				3070	**	3050	05	2860	02	2880	99	0057
1	10.69	310 75011072	03.55	JCT RT 345				2950	**	2910	03	2510	99	2080	94	0059
1	16.40	310 75011108	05.71	CR 38				2830	**	2820	05	2690	04	2240	99	0060
1	21.43	310 75011167	05.03	RT 56 END RT 310				2030	**	2020	05	2310	04	1910	02	0061
			Route	NY311	County	079	PUTNAM	Region	08							
1	00.00		00.00	RT 52 KENT COR												
1	00.39	311 84011000	00.39	CR 46 TERRY HILL RD				9680	06	8390	03	8480	00	8690	95	0598
1	01.09	311 84011004	00.70	ACC RT 84I				11660	**	11500	05	9880	01	9490	98	0021
1	02.57	311 84011011	01.48	RT 164				10090	**	9950	05	9160	02	6860	99	0005
1	04.78	311 84011026	02.21	RT 292				8130	**	8010	05	6570	02	5370	99	0561
1	06.14	311 84011048	01.36	RT 22 END 311				10880	**	10720	05	9500	02	8090	99	0599
			Route	NY312	County	079	PUTNAM	Region	08							
1	00.00		00.00	RT 6												
1	01.11	312 84011000	01.11	ACC RT 84I				19170	**	18900	05	18320	02	15460	99	0026
1	02.63	312 84011011	01.52	CR 62 FARM TO MKT RD				10530	06	10780	03	8020	00	8560	97	0600
1	04.42	312 84011026	01.79	RT 22 SEAR COR END 312				10630	06	9330	03	9150	00	9720	97	0601
			Route	NY313	County	115	WASHINGTON	Region	01							
1	00.00		00.00	RT 22 JCT CAMBRIDGE												
1	00.45	313 18011000	00.45	CR 67				1650	06	1470	04	1520	01	1250	96	0040
1	08.96	313 18011005	08.51	VERMONT STATE LINE END RT 313				1370	06	1580	05	1660	02	1400	99	0319
			Route	NY314	County	019	CLINTON	Region	07							
1	00.00		00.00	ACC RT 87I @ PAVEMENT WEDGE												
1	00.75	314 71011000	00.75	RT 9				7780	06	8880	03	7960	00	7930	98	0006
1	01.79	314 71011005	01.04	CUMBERLAND HD RD				5550	**	5560	04	7390	99	6690	98	0099
1	05.77	314 71011015	03.98	GRAND ISLE FERRY				2850	06	2190	03	2600	02	3120	00	0001
			Route	NY315	County	065	ONEIDA	Region	02							
1	00.00		00.00	RT 12 WATERVILLE												
1	03.98	315 26011000	03.98	CR 9 SHANLEY RD				1600	**	1590	05	1740	02	1700	00	0326
1	05.27	315 26011041	01.29	RT 12B END 315				2110	**	2090	05	2070	02	2040	99	0313
			Route	NY316	County	053	MADISON	Region	02							

New York State Department of Transportation

Traffic Volume Report

County Order	End Mile Point	Count LOC Reference Marker	Section Length	Section End Description	LATEST COUNT		-----PREVIOUS COUNTS-----						Count Station Number			
					EST AADT	YR	EST AADT	YR	EST AADT	YR	EST AADT	YR				
			Route	NY316	County	053	MADISON	Region	02							
1	00.00		00.00	RT 46												
1	00.25	316 24011000	00.25	CR 76 CANAL RD				4050	**	3940	03	3280	00	3510	96	0001
1	02.73	316 24011003	02.48	ONEIDA W CITY LN				2560	**	2520	04	2620	00	1900	97	0035
1	04.03	316 24011028	01.30	RT 31 END 316				2580	**	2530	04	2000	01	2210	98	0128
			Route	NY317	County	067	ONONDAGA	Region	03							
1	00.00		00.00	RT 5 ELBRIDGE												
1	01.81		01.81	WHITING RD				3080	06							0156
1	02.51		00.70	MAIN ST												0161
1	03.12		00.61	NY31 END NY317 JORDAN												0173
			Route	NY318	County	069	ONTARIO	Region	04							
1	00.00		00.00	RT 14												
1	00.70	318 44011000	00.70	SENECA CO LN				6470	06	3370	05	9050	03	6310	98	0048
			Route	NY318	County	099	SENECA	Region	03							
2	06.09	318 44011007	06.09	RT 414 MAGEE				8170	**	8000	04	6790	01	6310	98	0006
2	08.90	318 35011000	02.81	CR 101 NICHOLS COR GRAVEL ROAD				8760	**	8580	04	8170	01	6830	95	0001
2	10.20	318 35011029	01.30	RTS 5 & 20 END RT 318				6420	**	6360	05	6460	02	6210	99	0002
			Route	NY320	County	017	CHENANGO	Region	09							
1	00.00		00.00	RT 12 NORWICH												
1	00.38	320 92011000	00.38	CR 32				4870	06	5220	02	6310	98	5850	95	0002
1	03.55	320 92011004	03.17	END RT 320 CR 29				1700	06	1610	03	1680	00	2270	97	0073
			Route	NY321	County	067	ONONDAGA	Region	03							
1	00.00		00.00	RT 20 SKANEATELES												
1	06.01	321 33011000	06.01	OLD RT 368				3800	**	3630	02	4400	98	3200	97	0140
1	07.64	321 33011060	01.63	RT 931F				5690	**	5560	04	5130	01	4860	98	0023
1	08.45	321 33011077	00.81	JCT RT 5 END 321				7020	06	6890	03	6000	00	5200	97	0909
			Route	NY322	County	013	CHAUTAUQUA	Region	05							
1	00.00		00.00	RT 83 BALCOM												
1	01.55	322 52011000	01.55	CATTARAUGUS CO LINE				1800	06	2150	03	1720	00	1920	97	0425
			Route	NY322	County	009	CATTARAUGUS	Region	05							
2	00.32	322 52011016	00.32	CR 2 MAIN ST				2690	**	2660	04	2560	01	2320	98	0013
2	03.15	322 51011004	02.83	RT 62 END 322				1320	**	1310	05	1540	02	1200	99	0426
			Route	NY324	County	063	NIAGARA	Region	05							
1	00.00		00.00	RT 384 START RT I190 OLAP												
1	00.44		00.44	NIAGARA FALLS ERIE CO LN				58880	**	48740	97	46970	96	44750	95	0578
			Route	NY324	County	029	ERIE	Region	05							
2	01.13		01.13	END I190 OLAP				57330	06	58730	05	58370	04	56740	03	0578
2	01.97	324 53021017	00.84	GRAND ISLAND BLVD				3010	**	2880	04	3910	99			0603
2	04.23	324 53021019	02.26	CR 75 WHITEHAVEN RD				5150	**	5110	04	5530	03	6310	01	0429

New York State Department of Transportation

Traffic Volume Report

County Order	End Mile Point	Count LOC Reference Marker	Section Length	Section End Description	LATEST COUNT		-----PREVIOUS COUNTS-----						Count Station Number
					EST AADT	YR	EST AADT	YR	EST AADT	YR	EST AADT	YR	
Route NY324 County 029 ERIE Region 05													
2	05.73	324 53021041	01.50	START 190I OLP INT 18A	11570	**	11490	04	11070	01	10170	97	0430
2	06.98		01.25	ACC RT 266 RIVER RD EXIT N 17	70940	06	70770	05	72010	04	73200	03	0078
2	07.58		00.60	ACC RT 290I EXIT N 16	73140	**	71490	05	57850	03	49870	97	0431
2	07.81		00.23	END 190I OLAP	62380	**	60970	05	60530	03	45200	97	0325
2	08.26		00.45	EXIT N 15 (END 190I OLD OLAP)									0602
2	08.61	324 53021086	00.35	ACC 190I OLAP	14680	06	18960	03	9060	00			0291
2	09.12	324 53021089	00.51	RT 325 SHERIDAN DRIVE	10820	**	10620	04	7570	01	9450	97	0433
2	09.51	324 53021094	00.39	RT 265 MILITARY RD	13740	06	16000	05	14540	04	16100	03	0434 CC
2	09.86	324 53021097	00.35	CR 304 ELMWOOD AVE	19340	**	19160	05	19790	02	18820	97	0292
2	10.34	324 53021100	00.48	RT 384 DELAWARE AVE	24890	**	24660	05	24090	02	22190	00	0435
2	10.87	324 53021105	00.53	CR 303 COLVIN BLVD	32480	**	32170	05	28510	01	27560	98	0223
2	12.26	324 53021110	01.39	PARKER BLVD	36640	**	36300	05	39060	02	32040	00	0224
2	12.67	324 53021126	00.41	START 62 OLAP N F BLVD	32010	**	31420	04	27240	01	23600	96	0436
2	13.12	324 53021131	00.45	END 62 OLAP BAILEY AVE	32260	**	31660	04	27630	00	25600	98	0258
2	13.43	62 53034016	00.31	CR 171 SWEET HOME RD	31490	**	30910	04	31450	00	26700	96	0426
2	13.88	324 53021138	00.45	RT 263 MILLERSPORT HWY	35350	**	35020	05	31320	01	26700	96	0437
2	14.65	324 53021142	00.77	JCT RT 240 HARLEM RD	33630	**	33010	04	33330	00	24660	96	0035
2	14.69	324 53021149	00.04	ACC RT 290I YOUNGMANN EXPY	31500	**	30920	04	31820	01	34350	96	0004
2	15.46	324 53021150	00.77	RT 277 N FOREST RD	37240	**	36890	05	37890	02	34590	99	0438
2	16.90	324 53021157	01.44	CR 195 EVANS ST	31870	**	31570	05	34340	02	29810	99	0293
2	17.65	324 53021171	00.75	YOUNGS RD	36110	**	35770	05	32010	02	29300	99	0034
2	19.06	324 53021178	01.41	ACC RT 78 TRANSIT RD	29800	**	29520	05	25980	02	22550	99	0439
2	20.06	324 53021192	01.00	CR 276 HARRIS HILL RD	16540	**	16390	05	14230	02	12670	99	0425
2	22.07	324 53021202	02.01	RT 5 END 324	9470	**	9300	04	8720	01	7570	99	0440
Route NY325 County 029 ERIE Region 05													
1	00.00		00.00	RT 266 ACC RT 190I									
1	00.86	325 53011000	00.86	CR 189 KENMORE AVE	7600	**	7570	05	8300	02	9500	00	0077
1	01.42	325 53011009	00.56	RT 324 END 325	9060	**	9000	04	8800	03	8670	02	0441
Route NY326 County 011 CAYUGA Region 03													
1	00.00		00.00	RT 90 UNION SPRINGS									
1	03.68	326 31011000	03.68	HALF ACRE RD	3320	**	3210	03	2750	02	2830	00	0013
1	06.38	326 31011138	02.70	CR 9 HALF ACRE	3740	06	3700	03	3350	00	3220	97	0053
1	07.92	326 31011074	01.54	AUBURN W CITY LN	4920	**	4820	04	4700	01	4600	98	0046
1	08.02	326 31011087	00.10	GENESEE ST	7110	**	6920	04	7110	00	6670	97	0048
1	08.51	326 31012101	00.49	AUBURN W CITY LN	11510	**	11030	04	6470	01	6960	97	0011
1	08.74	326 31012105	00.23	RTS 5 20 END 326	7060	06	7850	03	6910	00	7200	97	0059
Route NY327 County 109 TOMPKINS Region 03													
1	00.00		00.00	RTS 13 34 96									
1	02.89	327 36011000	02.89	GRAY RD									0005

New York State Department of Transportation

Traffic Volume Report

County Order	End Mile Point	Count LOC Reference Marker	Section Length	Section End Description	LATEST COUNT		-----PREVIOUS COUNTS-----						Count Station Number			
					EST AADT	YR	EST AADT	YR	EST AADT	YR	EST AADT	YR				
			Route	NY327	County	109	TOMPKINS	Region	03							
1	07.11	327 36011030	04.22	RT 79 END 327				400	**	390	05	430	02	510	99	0479
			Route	NY328	County	015	CHEMUNG	Region	06							
1	00.00		00.00	PENN STATE LINE												
1	01.07	328 62011000	01.07	CR 78				5920	**	5820	05	5500	02	5760	99	0196
1	02.79	328 62011011	01.72	CR 69				6280	06	6680	03	5760	00	5740	99	0151
1	04.27	328 62011028	01.48	RD TO PENN AVE				6090	**	6010	05	7180	02	7000	99	0152
1	06.05	328 62011043	01.78	CR 69				7840	06	7940	05	7950	04	7980	03	0156 CC
1	06.15	328 62011061	00.10	RT 14 END RT 328				8670	**	8460	04	8410	01	9440	98	0153
			Route	NY329	County	097	SCHUYLER	Region	06							
1	00.00		00.00	W ENTRANCE TO ST PARK												
1	02.16	329 63011000	02.16	RT 419 TO STATE PARK				410	06	410	03	350	97	330	94	0304
1	02.57	329 63011022	00.41	RTS 14 414 END 329				1500	**	1480	04	740	01	1440	98	0239
			Route	NY331	County	057	MONTGOMERY	Region	02							
1	00.00		00.00	KENNEDY CRUM CREEK RD												
1	00.17	331 25011000	00.17	FULTON CO LINE				690	06	710	03	570	00	600	98	0238
			Route	NY331	County	035	FULTON	Region	02							
2	02.93	331 25011001	02.93	RT 29 OPPENHEIM END 331				480	**	470	04	710	01	600	98	0001
			Route	NY332	County	069	ONTARIO	Region	04							
1	00.00		00.00	RTS 5 20 START 21 OLAP												
1	00.50	21 44052000	00.50	BRISTOL ST				24010	06	17540	03	26810	01	25340	98	0079
1	00.73	21 44052006	00.23	WEST AVE				22860	06	22410	03	28160	00	25370	97	0081
1	00.95	21 44052009	00.22	END 21 OLAP				38450	**	37470	04	26650	01	26180	98	0080
1	02.07	332 44011000	01.12	CANANDAIGUA CITY LN				26970	06	26940	05	27910	04	27270	03	0460 CC
1	05.47	332 44011013	03.40	TOWN LINE RD				20920	06	18800	02	18470	98	16290	95	0726
1	07.04	332 44012035	01.57	CR 41				28650	**	28280	05	20460	02	16520	96	0238
1	07.86	332 44012050	00.82	RT 96				21360	**	21090	05	19920	02	15600	97	0724
1	09.05	332 44012058	01.19	ACC RT 90I END 332				13390	06	18960	04	17080	01	12150	97	0723
			Route	NY334	County	057	MONTGOMERY	Region	02							
1	00.00		00.00	RT 5 MONTGOMERY CO												
1	03.81	334 25011000	03.81	FULTON CO LINE				2090	06	2250	03	1920	00	1840	97	0426
			Route	NY334	County	035	FULTON	Region	02							
2	02.15	334 25011037	02.15	RT 67 END RT 334				1310	**	1300	05	1550	02	1390	99	0011
			Route	NY335	County	001	ALBANY	Region	01							
1	00.00		00.00	RT 910A JCT												
1	00.46	335 11011000	00.46	RT 32 DELMAR BYPASS				8940	**	8720	05	7550	02	7150	99	0057
1	01.77	335 11011005	01.31	RT 443 ELSMERE END RT 335				8030	06	9410	05	8230	02	8880	99	0563
			Route	NY336	County	099	SENECA	Region	03							
1	00.00		00.00	RT 96A E OF VARICH												

New York State Department of Transportation

Traffic Volume Report

County Order	End Mile Point	Count LOC Reference Marker	Section Length	Section End Description	LATEST COUNT		-----PREVIOUS COUNTS-----						Count Station Number	
					EST AADT	YR	EST AADT	YR	EST AADT	YR	EST AADT	YR		
Route NY336 County 099 SENECA Region 03														
1	02.82	336 35011000	02.82	RT 96	1550	**	1510	04	1540	01	1080	98	0414	
1	04.64	336 35011029	01.82	RT 414 S OF FAYETTE END 336	750	06	840	03	680	00	540	97	0005	
Route NY337 County 093 SCHENECTADY Region 01														
1	00.00		00.00	RT 7 JCT										
1	00.54	337 16011000	00.54	RT 159 JCT	8730	**	8480	04	8830	01	7680	98	0030	
1	01.37	337 16011005	00.83	CR 87 NORTH THOMPSON RD	8660	**	8300	03	8360	00	8120	97	0046	
1	01.63	337 16011012	00.26	CR 89-W CAMPBELL RD	13960	**	13200	02	13490	98	9090	95	0031	
1	02.61	337 16011015	00.98	RTS 912W 914B-890I A	20920	06	23160	05	21760	02	21040	99	0032	
Route NY340 County 087 ROCKLAND Region 08														
1	00.00		00.00	NEW JERSEY STATE LINE										
1	01.46	340 85011000	01.46	SPUR TO RT 9W	3560	**	3460	04	3550	01	3660	97	0824	
1	01.85	340 85011015	00.39	KINGS HIGHWAY	9690	**	9420	04	8640	01	8370	97	0440	
1	03.10	340 85011019	01.25	RT 303 JCT	8630	**	8390	04	7830	01	8010	98	0602	
1	03.17		00.07	ROCKLAND CO TOWN OF ORANGETOWN	8040	**	7930	05	7290	99	14370	95	0038	
Route NY342 County 045 JEFFERSON Region 07														
1	00.00		00.00	RT 12 JEFFERSON CO										
1	01.15	342 73011000	01.15	RT 81I IS UNDER	2430	**	2390	04	2110	98	1990	97	0376	
1	01.89	342 73011012	00.74	RT 37	12740	06	14480	04	13590	01	14070	99	0214	
1	05.14	342 73011019	03.25	RT 11	13220	**	13000	04	9390	02	11530	99	0371	
1	06.79	342 73011052	01.65	RT 283	6810	06	7320	03	7620	00	7410	98	0374	
1	08.37	342 73011069	01.58	RT 3 END 342	5530	**	5430	04	3870	01	3750	99	0030	
Route NY343 County 027 DUTCHESS Region 08														
1	00.00		00.00	RTS 44 82 MILLBROOK										
1	07.12	343 82011000	07.12	RT 22 SPUR	3130	06	3440	00	4080	97	3590	92	0603	
1	07.53	343 82011072	00.41	START 22 OLAP	1850	06	2080	03	1800	00	1780	97	0604	
1	10.46	343 82011076	02.93	CR 81	5570	**	5490	05	5300	00	5800	97	0605	
1	14.92	22 82041200	04.46	RT 44 END 22 OLAP	5710	**	6470	05	5480	03	6070	02	0002	
1	18.45	22 82041245	03.53	CONN STATE LN END 343	4060	**	3990	05	3590	01	3690	00	0606	
Route NY344 County 021 COLUMBIA Region 08														
1	00.00		00.00	RT 22 COPAKE FALLS										
1	01.90	344 81011000	01.90	MASS STATE LINE END 344	150	06	100	05	100	99	300	93	0607	
Route NY345 County 089 ST LAWRENCE Region 07														
1	00.00		00.00	RT 11 POTSDAM										
1	00.85	345 75011000	00.85	POTSDAM NW LN	3500	**	3440	04	2780	98	3020	97	0051	
1	08.54	345 75011009	07.69	JCT RT 310 MADRID	1950	**	1940	05	2010	02	1820	99	0308	
1	08.89	345 75011086	00.35	CR 14 MADRID	3310	**	3290	05	2190	04	1720	99	0309	
1	17.87	345 75011089	08.98	RT 37 WADINGTON END 345	1170	06	1240	03	1130	00	1190	98	0310	
Route NY346 County 083 RENSSELAER Region 01														

New York State Department of Transportation

Traffic Volume Report

County Order	End Mile Point	Count LOC Reference Marker	Section Length	Section End Description	LATEST COUNT		-----PREVIOUS COUNTS-----						Count Station Number
					EST AADT	YR	EST AADT	YR	EST AADT	YR	EST AADT	YR	
Route NY346 County 083 RENSSELAER Region 01													
1	00.00		00.00	RT 22 N PETERSBURG									
1	02.62	346 14011000	02.62	VERMONT LINE END RT 346	1740	**	1680	03	1510	00	1470	97	0178
Route NY347 County 103 SUFFOLK Region 10													
1	00.00		00.00	RT 908G START RT 454 OLAP									
1	01.00	454 07011021	01.00	OLD WILLETS PATH	81310	**	75210	01	66480	00	54400	96	0159
1	02.19	454 07011031	01.19	END 454 OLAP	61420	**	59490	04	75730	01	66480	00	0169
1	03.00	347 07011012	00.81	RT 111	50990	06	53090	02	52870	01	52980	00	0014
1	04.94	347 07011020	01.94	TERRY RD	55550	**	52160	02	52200	01	54540	00	0179
1	06.91	347 07011040	01.97	RT 25	49480	06	57560	03	48760	00	48120	95	0015
1	07.59	347 07011060	00.68	MORICHES RD	54760	**	52220	03	46600	00	37980	94	0139
1	09.16	347 07011067	01.57	CR 97 NICHOLS RD	58190	06	66250	03	63180	00	43440	96	0017
1	12.02	347 07011082	02.86	OLD TOWN RD	54830	**	53100	04	50800	00	50590	98	0163
1	13.44	347 07011111	01.42	RT 112	50740	06	52910	03	47520	00	44560	98	0020
1	14.48	347 07011125	01.04	RT 25A END 347	36710	06	39320	03	38040	00	32350	98	0031
Route NY349 County 035 FULTON Region 02													
1	00.00		00.00	RT 30A GLOVERSVILLE									
1	00.96	349 21011000	00.96	CR 154/ELLENWOOD AV	3880	**	3770	03	3310	00	3470	99	0349
1	03.58	349 21011010	02.62	RT 30 RED BUNCH END 349	3470	**	3410	04	3870	01	3770	98	0062
Route NY350 County 117 WAYNE Region 04													
1	00.00		00.00	RT 31 START 31F OLAP									
1	01.73	31F37021053	01.73	END 31F OLAP	5330	06	5280	03	3570	01	5240	97	0489
1	05.09	350 37011019	03.36	RT 441	4920	06	9500	01	4350	98	3760	95	0491
1	06.84	350 37011052	01.75	NY286 CR203 ATLANTIC AV	7110	**	6990	05	6090	02	4790	97	0012
1	11.31	350 37011069	04.47	CR103 ONTARIO CTR	6000	**	5900	05	6610	02	4300	99	0352
1	11.40		00.09	RT 104 END 350	6080	06	5900	03	5090	00	4480	96	0002
Route NY351 County 083 RENSSELAER Region 01													
1	00.00		00.00	RT 43 JCT									
1	01.62	351 14011000	01.62	RT 66 JCT	3850	06	4420	04	3900	01	3180	99	0084
1	03.70	351 14011016	02.08	RT 355 JCT	3890	**	3840	05	3790	02	2900	99	0085
1	08.16	351 14011037	04.46	RT 2 END RT 351	3410	06	3030	05	2920	02	2520	99	0086
Route NY352 County 101 STEUBEN Region 06													
1	00.00		00.00	RT 415 PULTENEY ST									
1	01.32	17 64041420	01.32	STATE ST	16890	06	20030	05	20560	04	18810	03	0037 CC
1	02.40	17 64042009	01.08	RT 225	20010	**	19520	04	19350	02	19860	01	0057
1	02.88	17 64042019	00.48	CORNING EAST CITY LINE	11570	**	11160	03	10280	99	10320	96	0048
1	03.91	17 64042023	01.03	RT 961Q	10090	**	9720	03	9120	02	8850	99	0049
1	06.20	17 64013018	02.29	RT 961T	6270	**	6150	05	6420	02	6880	99	0152
1	07.14	352 64011003	00.94	CHEMUNG CO LINE	5850	06	6050	98	4450	95			0153

New York State Department of Transportation

Traffic Volume Report

County Order	End Mile Point	Count LOC Reference Marker	Section Length	Section End Description	LATEST COUNT		-----PREVIOUS COUNTS-----						Count Station Number	
					EST AADT	YR	EST AADT	YR	EST AADT	YR	EST AADT	YR		
Route NY352 County 015 CHEMUNG Region 06														
2	01.20	352 64011012	01.20	CR 64 BIG FLATS	6070	06	7090	05	7320	04	6550	01	0275	
2	04.54	352 62021012	03.34	CR 55 HARRIS HILL RD	10400	06	10080	04	8450	01	8700	98	0147	
2	07.21	352 62021046	02.67	RT 225	8590	06	7940	00	7780	98	6830	95	0146	
2	07.60	352 62021073	00.39	CHURCH ST	11990	**	11690	04	11250	01	10280	98	0145	
2	09.22	352 62021076	01.62	ELMIRA W CITY LN	15900	06	15970	03	14930	00	13810	97	0276	
2	09.88	352 62021092	00.66	WALNUT ST	16710	**	16500	05	18110	02	19630	99	0277	
2	10.37	352 62022007	00.49	MAIN ST	14990	**	14800	05	15240	02	15320	99	0014	
2	10.52	352 62022012	00.15	RT 1	15850	06	16320	03	14500	96	14570	93	0326	
2	10.87	352 62022013	00.35	MADISON AVE	14420	**	14070	04	14900	01	17630	98	0142	
2	11.11	352 62022018	00.24	CHURCH ST	13190	**	12860	04	8750	01	12780	00	0154	
2	11.82	352 62022020	00.71	RT 17 END 352	8980	**	8760	04	7760	01	9530	98	0026	
Route NY353 County 009 CATTARAUGUS Region 05														
1	00.00		00.00	RT 417										
1	00.82	353 51011000	00.82	SALAMANCA N CITY LN	4480	**	4450	04	3620	01	3780	98	0442	
1	06.22	353 51011007	05.40	START 242 OLAP	4060	**	4020	04	4530	01	4110	97	0443	
1	07.43	353 51012054	01.21	END 242 OLAP	5860	**	5810	04	6270	03	5870	01	0217	
1	08.79	353 51012067	01.36	CR5 MOSHER-HOLLOW/NEW ALBION RD	4230	**	4210	05	3750	02	3300	99	0445	
1	17.75	353 51012081	08.96	CR 4 BROADWAY RD	2400	06	2200	03	1970	00	2650	96	0055	
1	23.97	353 51012171	06.22	JCT 62 DAYTON END 353	660	**	660	04	630	01	500	97	0447	
Route NY354 County 029 ERIE Region 05														
1	00.00		00.00	RT 5 ELLICOTT ST										
1	01.03	354 53011002	01.03	JEFFERSON AVE	3180	**	3170	05	3000	02	3630	98	0294	
1	01.81	354 53011013	00.78	FILLMORE AVE	2360	**	2350	04	2490	01	3370	97	0225	
1	02.90	354 53011021	01.09	RT 62 BAILEY AVE	6940	**	6890	04	6130	03	5990	01	0449	
1	03.05	354 53011031	00.15	JCT RT 190I NIAGARA EXPY	15020	**	14960	05	14410	02	15170	97	0010	
1	03.92	354 53011033	00.87	BUFFALO E CITY LN	10940	**	10870	04	13100	03	13280	01	0450	
1	04.48	354 53011041	00.56	RT 240 HARLEM RD	16330	**	16220	04	19400	01	18060	98	0451	
1	05.10	354 53012006	00.62	FRENCH RD	17990	**	17930	05	17610	02	16660	97	0226	
1	06.53	354 53012012	01.43	RT 277 UNION RD	12520	**	12470	05	12000	02	12070	99	0057	
1	09.49	354 53012027	02.96	RTS 20 78 TRANSIT RD	13110	06	15190	03	14630	02	11020	96	0208	
1	10.54	354 53012057	01.05	CR 243 AURORA	13450	**	13410	05	13890	02	11530	99	0066	
1	12.44	354 53012067	01.90	BOWEN RD	9860	**	9830	05	10500	02	8770	00	0384	
1	16.79	354 53012086	04.35	JCT RT 954G TWO ROD RD	5790	**	5710	05	5960	02	5770	00	0354	
1	20.48	354 53012130	03.69	WYOMING CO LN	2650	06	3390	03	3000	02	2560	99	0453	
Route NY354 County 121 WYOMING Region 04														
2	01.84	354 53012167	01.84	CR 35	3740	**	3620	04	4380	01	2830	98	0462	
2	04.84	354 46021019	03.00	RT 77 BENNINGTON CTR	3390	06	4330	03	3070	00	3310	97	0012	
2	11.22	354 46021049	06.38	RT 98 ATTICA END 354	3450	**	3340	04	2790	01	2660	98	0463	

New York State Department of Transportation

Traffic Volume Report

County Order	End Mile Point	Count LOC Reference Marker	Section Length	Section End Description	LATEST COUNT		-----PREVIOUS COUNTS-----						Count Station Number			
					EST AADT	YR	EST AADT	YR	EST AADT	YR	EST AADT	YR				
			Route	NY355	County	083	RENSELAER	Region	01							
1	00.00		00.00	RT 66 JCT E OF WYNANSKILL												
1	01.14	355 14011000	01.14	CR 130 SPRING AVE EXT			3180	06	3050	04	2790	01	2490	98	0140	
1	02.94	154 14012036	01.80	RT 351 JCT END RT 355			4030	06	3960	04	3330	01	3130	99	0141	
			Route	NY357	County	077	OTSEGO	Region	09							
1	00.00		00.00	RT 7 UNADILLA												
1	00.04	357 94011000	00.04	DELAWARE CO LINE			2390	**	2360	04	2490	01	2450	98	0054	
			Route	NY357	County	025	DELAWARE	Region	09							
2	00.99	357 94011001	00.99	ACC 88I			2490	**	2480	05	2440	04	2160	01	0041	
2	03.75	357 93021011	02.76	CR 44 RD TO WELLS BR			1360	06	1560	03	2240	00	1520	96	0110	
2	07.54	357 93021038	03.79	CR 21 FRANKLIN			1930	**	1910	04	1810	01	1610	98	0314	
2	10.73	357 93021076	03.19	CR 14 LEONTA			3420	**	3400	05	3650	02	3060	99	0315	
2	14.02	357 93021108	03.29	RT 28 END 357			2050	06	2610	03	2940	00	2450	97	0113	
			Route	NY359	County	067	ONONDAGA	Region	03							
1	00.00		00.00	RT 38A												
1	01.71	359 33011000	01.71	RT 41 A MANDANA END 359			820	06	910	01	700	98	810	95	0108	
			Route	NY360	County	055	MONROE	Region	04							
1	00.00		00.00	RT 272 MORTON												
1	01.50	360 43011000	01.50	RT 941P REDMAN RD CR 236			610	**	590	04	830	01	770	97	0464	
1	03.90	360 43011015	02.40	W FORK LK RD			940	**	920	05	1130	02	660	00	0465	
1	04.87	360 43011040	00.97	RT 19 END 360			3000	**	2950	05	1320	04	1260	00	0466	
			Route	NY362	County	121	WYOMING	Region	04							
1	00.00		00.00	RT 39												
1	03.68	362 46011000	03.68	RT 78 END 362			1240	**	1220	05	1620	02	1130	99	0467	
			Route	NY363	County	007	BROOME	Region	09							
1	00.00		00.00	RT 434												
1	00.84	363 91011000	00.84	ACC RT 11 COURT ST			26120	**	25080	04	25060	00	25480	99	0036	
1	01.38	363 91011010	00.54	RT 7 END 363			29610	**	29010	05	19290	99	17430	96	0037	
			Route	NY364	County	123	YATES	Region	06							
1	00.00		00.00	RT 14A PENN YAN												
1	00.19	364 66011000	00.19	VILLAGE PENN YAN TWN JERUSALEM			3860	06	3820	05	4070	04	4030	03	0247 CC	
1	04.18	364 66011002	03.99	CR 27			1970	**	1900	04	1760	01	1730	98	0246	
1	08.95	364 66011043	04.77	RT 247 W OF POTTER			1650	06	1750	03	1640	00	1350	97	0245	
1	12.07	364 66011090	03.12	START 245 OLAP MIDDLESEX			740	**	720	05	600	02	550	99	0210	
1	12.16	364 66011121	00.09	END 245 OLAP			2100	06	2280	03	2270	98	1920	96	0209	
1	16.36	364 66011122	04.20	ONTARIO CO LINE			1830	**	1820	05	1370	99	1410	96	0243	
			Route	NY364	County	069	ONTARIO	Region	04							
2	04.27	364 66011164	04.27	CR 1			1830	06	2760	05	1730	02	1510	99	0003	
2	07.96	364 44021043	03.69	CANANDAIGUA S CITY LN			6940	06	6940	05	7050	04	6940	03	0469 CC	

New York State Department of Transportation

Traffic Volume Report

County Order	End Mile Point	Count LOC Reference Marker	Section Length	Section End Description	LATEST COUNT		-----PREVIOUS COUNTS-----						Count Station Number
					EST AADT	YR	EST AADT	YR	EST AADT	YR	EST AADT	YR	
Route NY364 County 069 ONTARIO					Region 04								
2	08.08	364 44021081	00.12	CANANDAIGUA E CITY LN	5790	06	8470	05	6450	02	6490	99	0040
2	08.23	364 44021082	00.15	RTS 5 20 END 364	6770	**	6520	04	1180	01	5680	00	0006
Route NY365 County 065 ONEIDA					Region 02								
1	00.00		00.00	RT 5 ONEIDA CASTLE									
1	00.87	365 26011000	00.87	RT 365A	8440	**	8360	05	7940	02	8380	98	0183
1	03.33	365 26011009	02.46	PATRICK RD	10770	**	10570	04	10290	01	9450	96	0182
1	03.51	365 26011034	00.18	TURNING STONE HOTEL ENT/EXT	13690	**	13560	05	12800	02	12980	99	0184
1	03.83	365 26011036	00.32	THRUWAY ENT. (INT #33)	13290	**	12800	02	12980	99	15100	96	0189
1	04.79	365 26011039	00.96	RT 31	17320	**	17170	05	16880	00	16260	97	0389
1	07.46	365 26011048	02.67	CR 52 BLACKMAN COR RD	15260	**	15130	05	13650	04	14290	01	0385
1	08.28	365 26011075	00.82	ROME S CITY LN	14440	**	14080	03	13650	00	12310	97	0130
1	11.19	365 26011083	02.91	START 26 OLAP	15330	06	14740	05	12750	02	13720	98	0186
1	11.46	26 26051196	00.27	S JAMES ST	18760	**	18010	04	16980	01	17130	00	0100
1	12.99	26 26051199	01.53	END 26 OLAP	14130	06	12720	00	11490	97	11200	92	0488
1	13.24	26 26051214	00.25	START 49 69 OLAPS	9440	**	8700	02	7150	97	7200	93	0113
1	13.56	49 26025009	00.32	END 69 OLAP	20050	06	20170	03	18630	00	17340	96	0017
1	13.79	49 26025011	00.23	RT 233 IS UNDER	15280	06	12370	00	12910	98	12390	95	0133
1	14.68	49 26025013	00.89	END 49 OLAP	16240	06	14870	00	13130	96	13850	95	0127
1	15.28		00.60	E DOMINICK ST	5240	**	4830	02	13430	01	3730	95	0114
1	16.45	365 26013500	01.17	RAMP FROM RT 49	12420	**	12290	05	11400	01	12380	98	0115
1	17.28	365 26013502	00.83	CR 88 OLD RIVER RD	6780	**	6650	04	5720	01	7020	98	0118
1	17.87	365 26013024	00.59	ROME CITY LN	5440	**	5390	05	5160	02	5100	99	0131
1	20.42	365 26013030	02.55	CR 58 KOENIG RD	4920	06	5200	05	5730	02	5110	99	0402
1	23.05	365 26013056	02.63	RT 291	6010	06	6040	04	6080	01	5640	98	0343
1	24.79	365 26013082	01.74	RT 274 HOLLAND PATENT	5850	**	5790	05	5990	02	5660	99	0049
1	28.81	12C26012120	04.02	MAPPA AVE BARNEVELD RT 921D	3680	**	3650	05	3710	04	3770	99	0074
1	29.71	12C26012161	00.90	RTS 12 & 28	3660	06	3650	01	3920	98	3400	95	0050
1	31.93	12C26012170	02.22	SPUR TO REMSEN 920V	3720	**	3680	05	3880	02	3650	99	0058
1	36.60	365 26011422	04.67	CR 55 FAIRCHILD RD	1440	**	1410	04	2010	00	2000	97	0061
1	37.50	365 26011469	00.90	HERKIMER CO LN	1820	**	1810	05	1980	02	1570	99	0062
Route NY365 County 043 HERKIMER					Region 02								
2	06.76	365 26011478	06.76	RT 8 END RT 365	990	**	970	04	1090	01	950	98	0246
Route NY365A County 053 MADISON					Region 02								
1	00.00		00.00	RT 5									
1	01.14	365A24011000	01.14	STONE ST	10040	06	9860	03	8310	00	5640	96	0124
1	02.36	365A24012001	01.22	RT 46 ONEIDA	10910	06	10550	05	8300	02	8010	99	0125
1	02.89	365A24012012	00.53	ONEIDA CO LN (MIDDLE OF BRIDGE)	7710	**	7640	05	7130	02	7040	99	0132
Route NY365A County 065 ONEIDA					Region 02								

New York State Department of Transportation

Traffic Volume Report

County Order	End Mile Point	Count LOC Reference Marker	Section Length	Section End Description	LATEST COUNT		-----PREVIOUS COUNTS-----						Count Station Number			
					EST AADT	YR	EST AADT	YR	EST AADT	YR	EST AADT	YR				
			Route	NY365A	County	065	ONEIDA	Region	02							
2	00.58	365A24012016	00.58	RT 365 END 365A				8690	**	8440	03	7050	00	6760	98	0036
			Route	NY366	County	109	TOMPKINS	Region	03							
1	00.00		00.00	RT 79												
1	00.85	366 36012000	00.85	ITHACA E CITY LN				9570	**	8990	00	7370	97			0022
1	02.56	366 36012008	01.71	OLD RT 392				8330	**	8150	04	7910	01	9460	97	0012
1	04.68	366 36011018	02.12	START RT 13 OLAP				7320	**	7250	05	6930	02	6460	99	0014
1	05.91	366 36011038	01.23	END RT 13 OLAP				18000	**	17790	05	17460	02	15070	99	0008
1	08.85	366 36011050	02.94	VILLAGE OF FREEVILLE				3890	**	3810	04	3720	01	3830	98	0033
1	09.40	366 36011080	00.55	RT 38 FREEVLE END 366				6490	**	6420	04	6220	01	5690	98	0009
			Route	NY367	County	015	CHEMUNG	Region	06							
1	00.00		00.00	PENN STATE LINE												
1	01.07	367 62011000	01.07	RT 427 WELLSBURG END 367				3450	06	3640	05	3230	02	3500	99	0247
			Route	NY369	County	007	BROOME	Region	09							
1	00.00		00.00	RT 7B												
1	00.30	369 91011005	00.30	ACC TO 88I EB				1280	**	1270	05	970	99	930	96	0130
1	03.62	369 91011007	03.32	CR 120 GANOUGTOWN RD				5760	06	6810	05	6340	99	6940	96	0312
1	05.68	369 91011036	02.06	CR 124 BEARTOWN RD				3130	**	3100	04	3090	01	2650	98	0076
1	06.32	369 91011057	00.64	RT 79 N FENTON END 369				2360	06	2590	03	2270	00	2220	97	0019
			Route	NY370	County	117	WAYNE	Region	04							
1	00.00		00.00	RT 104												
1	00.70	370 37011100	00.70	OLD RT 104				2580	**	2550	05	2290	03	2320	02	0539
1	02.82	370 37011106	02.12	CAYUGA CO LINE				2030	06	2170	03	2890	00	2630	99	0534
			Route	NY370	County	011	CAYUGA	Region	03							
2	02.99	370 37011028	02.99	RT 38 VICTORY				2790	**	2710	04	2480	01	2140	98	0042
2	08.39	370 31021030	05.40	RT 34 CATO				4540	**	4340	03	3910	02	3850	00	0043
2	09.60	370 31021085	01.21	BRADT RD				5920	**	5660	03	4760	00	4670	96	0051
2	10.42	370 31021097	00.82	SHORT CUT RD MERIDIAN				5220	**	5060	04	5940	01	4520	97	0050
2	10.55	370 31021105	00.13	BONTA BR RD MERIDIAN				6640	**	6250	02	5600	96	5370	93	0073
2	10.85	370 31021106	00.30	CR 16				5650	**	4830	95	4960	92			0001
2	11.55	370 31021109	00.70	RT 176				5800	**	5020	96	4810	93			0561
2	13.90	370 31021116	02.35	ONONDAGA CO LINE				5450	**	5280	04	5890	01	5040	98	0055
			Route	NY370	County	067	ONONDAGA	Region	03							
3	01.40	370 31021138	01.40	PLAINVILLE RD				5930	**	5840	05	5340	02	5500	99	0056
3	04.80	370 33031014	03.40	DUNHAM RD				5520	06	6180	03	5810	00	5680	97	0192
3	05.98	370 33031048	01.18	START RT 31 OLAP				8120	06	8470	05	8970	02	8080	99	0212
3	07.52		01.54	RT 48				7080	**	7000	05	6940	02	6400	99	0070
3	07.82	370 33031075	00.30	END RT 31 OLAP				19050	**	18620	04	18280	01	19040	98	0200
3	11.77	370 33031078	03.95	RIVER RD COLD SPRINGS				7440	06	7650	02	6440	96	6100	93	0203

New York State Department of Transportation

Traffic Volume Report

County Order	End Mile Point	Count LOC Reference Marker	Section Length	Section End Description	LATEST COUNT		-----PREVIOUS COUNTS-----						Count Station Number	
					EST AADT	YR	EST AADT	YR	EST AADT	YR	EST AADT	YR		
Route NY370 County 067 ONONDAGA Region 03														
3	12.63	370 33031118	00.86	JOHN GLEEN BLVD	12950	06	14450	03	12930	00	13090	97	0058	
3	15.41	370 33031127	02.78	OLD RT 57/RT931G	10250	**	10040	04	8720	02	9990	01	0034	
3	17.67	370 33031155	02.26	SYRACUSE N CITY LINE	24100	06	25470	05	25680	04	24630	03	0222 CC	
3	18.51	370 33032000	00.84	RT 11 END 370	15180	06	12470	03	13420	00	14210	97	0221	
Route NY371 County 101 STEUBEN Region 06														
1	00.00		00.00	RT 415										
1	04.83	371 64011000	04.83	RT 21 END 371	1750	**	1730	05	1930	02	1690	99	0250	
Route NY372 County 115 WASHINGTON Region 01														
1	00.00		00.00	RT 29 JCT GREENWICH										
1	02.01	372 18011000	02.01	CR 74A TO ARCHDALE	3240	06	3260	03	3540	00	2840	97	0015	
1	07.90	372 18011020	05.89	VILLAGE CAMBRIDGE CR 59 TO CENTER CAMBRIDGE	2830	06	3010	01	2750	98	2370	95	0322	
1	08.93	372 18011079	01.03	RT 22 JCT END RT 372	5800	**	5660	04	6120	01	5100	99	0320	
Route NY373 County 031 ESSEX Region 01														
1	00.00		00.00	RT 9 AUSABLE CHASM										
1	01.39	373 12011000	01.39	CR 17 TO KEESEVILLE	740	**	710	03	1090	00	890	97	0542	
1	03.20	373 12011015	01.81	FERRY SLIP PARKING E	860	06	980	03	1230	00	1020	97	0543	
Route NY374 County 033 FRANKLIN Region 07														
1	00.00		00.00	CANADIAN BORDER										
1	00.66		00.66	SHEE WOODS ROAD	370	06	370	04					0010	
1	04.65		03.99	ROUTE 11 JUNCTION	1020	**	1000	04	1040	01	1020	99	0409	
1	10.13	374 72011000	05.48	RT 190 BRAINARDSVILLE	1490	**	1480	05	970	03	1600	99	0211	
1	11.45	374 72011055	01.32	OLD RT 190 - CR 54	1600	06	1340	03	1340	00	1540	98	0407	
1	14.24	374 72011068	02.79	TOWN BELLMONT CLINTON CO LINE	1390	**	1370	04	1270	01	1620	99	0003	
Route NY374 County 019 CLINTON Region 07														
2	07.52	374 72011095	07.52	CR 1 STANDISH RD LYON MT	1600	**	1590	05	1280	02	1470	98	0040	
2	15.69	374 71021076	08.17	CR 8 PLANK RD	2160	**	2120	03	1630	00	1380	98	0100	
2	19.95	374 71021157	04.26	EMMONDS RD	2210	**	2190	04	2150	99	1950	98	0405	
2	24.67	374 71021200	04.72	CHURCH RD	5130	**	5100	05	4700	02	4570	99	0233	
2	25.48	374 71021247	00.81	RT 3 N OF CADYVILLE (SPUR 97OF)	4470	06	4640	03	4470	00	3800	97	0206	
2	28.17	374 71021255	02.69	CR 16 RAND HILL RD	6490	**	6420	04	5470	95	5560	92	0034	
2	29.82	374 71021282	01.65	RT 190 MILITARY RD	7090	**	7030	05	6560	02	6870	00	0033	
2	33.14	374 71021298	03.32	RT 22 END 374	5330	**	5240	04	7090	01	6620	00	0031	
Route NY375 County 111 ULSTER Region 08														
1	00.00		00.00	RT 28										
1	01.90	375 86011000	01.90	CR 66 MAVERICK RD	8780	**	7570	93					0608	
1	02.92	375 86011019	01.02	RT 212 END 375	9470	**	9350	05	8590	02	7320	99	0609	
Route NY376 County 027 DUTCHESS Region 08														

New York State Department of Transportation

Traffic Volume Report

County Order	End Mile Point	Count LOC Reference Marker	Section Length	Section End Description	LATEST COUNT		-----PREVIOUS COUNTS-----						Count Station Number
					EST AADT	YR	EST AADT	YR	EST AADT	YR	EST AADT	YR	
Route NY376 County 027 DUTCHESS Region 08													
1	00.00		00.00	RT 52 E FISHKILL									
1	02.18	376 82011000	02.18	START RT 82 OLAP HOPEWELL	11790	**	11570	05	11560	02	9870	99	0610
1	02.24	376 82011022	00.06	END RT 82 OLAP	25060	**	24360	04	19580	01	19090	98	0025
1	04.29	376 82011023	02.05	CR 29 HILLSIDE LK RD	7720	**	7440	04	6290	01	5740	98	0083
1	05.59	376 82011043	01.30	CR 93 MYERS CORS RD	12540	**	12300	05	13790	02	11370	99	0029
1	07.96	376 82011056	02.37	CR 104 HACKENSACK RD	9770	**	9410	04	9340	01	8410	98	0090
1	10.14	376 82011080	02.18	CR 44 RED OAK MILL RD	16700	**	16470	05	15750	01	15600	98	0050
1	10.44	376 82011101	00.30	RT 113 SPACKENKILL RD	24120	**	22200	00	21700	96	19620	93	0611
1	12.62	376 82011104	02.18	HOOKER AVE	13830	**	13630	05	13180	02	17170	99	0612
1	13.92	376 82011126	01.30	RTS 44 & 55 WB END 376	18340	**	17340	02	16200	99	17450	98	0030
Route NY377 County 001 ALBANY Region 01													
1	00.00		00.00	RT 9 ACCESS ROADS SB									
1	00.25	377 11011000	00.25	LAWN AVE	11850	**	11200	02	10340	98	10250	95	0173
1	00.92	377 11011003	00.67	WARDS LANE	10820	**	10520	04	8560	01	8220	99	0124
1	01.76	377 11012005	00.84	RT 378 JCT END RT 377	7630	06	8020	01	7570	00	7110	97	0119
Route NY378 County 001 ALBANY Region 01													
1	00.00		00.00	RT 9 JCT									
1	00.93	378 11011000	00.93	RT 377 JCT VILLAGE OF MENANDS	15610	**	15170	04	14970	02	15240	01	0085
1	01.94	378 11011010	01.01	RT 32 UNDER	14490	**	14290	05	15130	01	12100	97	0093
1	02.53	378 11011020	00.59	ACC RT 7871	12560	**	12380	05	16560	01	17470	97	0128
1	02.87	378 11011025	00.34	RENSELAER CO LN	35770	**	34960	05	32130	02	33540	99	0129
Route NY378 County 083 RENSELAER Region 01													
2	00.47	378 11011028	00.47	RT 4 END RT 378	34690	**	33900	05	25530	99	30960	93	0050
Route NY383 County 055 MONROE Region 04													
1	00.00		00.00	RT 36									
1	01.43	383 43011000	01.43	BELCODA RD	3770	06	3900	05	5320	02	4290	99	0185
1	02.53	383 43011015	01.10	WHEATLAND CTR	4070	**	3930	04	6280	01	4580	98	0717
1	05.73	383 43011026	03.20	RT 386	2400	06	3660	04	2850	00	3200	98	0555
1	06.21	383 43011058	00.48	RT 251	3940	06	4610	03	7740	01	4920	98	0363
1	06.88	383 43011063	00.67	RT 253	5350	06	5810	03	6990	00	6890	98	0019
1	08.69	383 43011070	01.81	MORGAN RD CR 133	5010	06	5350	04	5670	00	6130	96	0169
1	10.85	383 43011088	02.16	BROOK RD	5580	06	6290	02	6430	95	5730	92	0558
1	12.65	383 43011109	01.80	RT 252	5530	06	5370	03	6050	98	6930	95	0726
1	13.84	383 43011127	01.19	RT 252A	16130	06	17430	01	15960	98	17940	95	0014
1	15.50	383 43011140	01.66	RT 390I	17290	06	19010	03	17950	00	18060	97	0529
1	15.62	383 43011156	00.12	ROCHESTER W CITY LN	14310	**	14130	05	12510	95	9300	92	0064
1	16.47	383 43011157	00.85	S PLYMOUTH AV									0001
1	17.70	383 43012009	01.23	FORD ST	7960	**	7760	04	9500	01	8300	97	0258

New York State Department of Transportation

Traffic Volume Report

County Order	End Mile Point	Count LOC Reference Marker	Section Length	Section End Description	LATEST COUNT		-----PREVIOUS COUNTS-----						Count Station Number	
					EST AADT	YR	EST AADT	YR	EST AADT	YR	EST AADT	YR		
Route NY383 County 055 MONROE Region 04														
1	17.80	383 43012019	00.10	EXCHANGE ST	11030	**	10750	04	12000	01	14120	98	0259	
1	18.27	383 43012020	00.47	PLYMOUTH AV CONN 490I	11670	**	11520	05	11790	02	11580	01	0260	
1	18.60	383 43012024	00.33	COURT ST	9620	**	9380	04	10290	01	9430	97	0261	
1	18.70	383 43012027	00.10	NY31 END 383	11730	**	11430	04	13090	01	13560	98	0262	
Route NY384 County 029 ERIE Region 05														
1	00.00		00.00	JCT RT 5 EB & RT 950E BUFFALO										
1	00.52	384 53011001	00.52	RT 5 WB BUFFALO W CHIPPEWA ST	12100	**	11880	04	12340	01	12080	97	0307	
1	01.33	384 53011003	00.81	NORTH ST	14990	**	14710	04	15880	01	14380	97	0301	
1	02.26	384 53011011	00.93	FERRY ST	14660	**	14520	05	17330	01	17020	97	0302	
1	02.66	384 53011021	00.40	W DELAVAN AVE	18710	**	18530	05	19540	01	18610	97	0230	
1	03.71	384 53011025	01.05	JCT RT 198 SCAJ. EXPY	20090	**	19720	04	21090	03	30520	01	0467	
1	04.10	384 53011035	00.39	AMHERST ST	28190	**	27930	05	25580	02	24550	97	0303	
1	04.61	384 53011039	00.51	HERTEL AVE	30220	**	29940	05	27110	02	24360	00	0304	
1	05.34	384 53011044	00.73	BUFFALO N CITY LN	23260	**	22830	04	27440	01	23850	97	0468	
1	05.63	384 53011051	00.29	DELAWARE RD	22320	**	22120	05	21390	02	20820	99	0305	
1	06.88	384 53012003	01.25	RT 324 SHERIDAN DR	20460	06	25050	03	22320	02	20690	00	0469	
1	07.58	384 53012016	00.70	CR 305 BRIGHTON AVE	22620	**	22410	05	21400	02	19290	97	0306	
1	07.90	384 53012023	00.32	JCT RT 290I YOUNGMANN EXPY	27860	**	27600	05	26250	02	24110	99	0470	
1	08.31	384 53012026	00.41	TONAWANDA S CITY LN	15210	06	17140	03	17720	01	19020	97	0473	
1	09.58	384 53012030	01.27	YOUNG ST	7360	**	7230	04	8660	03	6480	01	0471	
1	09.74	384 53013013	00.16	NIAGARA CO LINE	12430	**	12200	04	15160	01	13940	97	0472	
Route NY384 County 063 NIAGARA Region 05														
2	00.60	384 53013014	00.60	START 265 OLAP	4480	**	4400	04	14590	01	14330	92	0579	
2	01.00	384 54021006	00.40	RT 429 WHEATFIELD ST	20240	**	20050	05	23440	04	17570	01	0031	
2	02.29	265 54021010	01.29	WARD RD	15950	**	15800	05	14450	02	14890	99	0074	
2	03.07	265 54021023	00.78	WITMER RD N TONAWANDA WCL	12660	**	12430	04	12970	03	14830	00	0397	
2	05.11	265 54021030	02.04	RT 952V WILLIAMS RD	12600	06	11500	04	12170	03	12780	98	0044	
2	05.40	265 54022021	00.29	NIAGARA FALLS E CITY LN	4060	**	3980	04	4250	03	4660	99	0473	
2	06.10	265 54022023	00.70	END 265 OLAP MILITARY RD	4790	**	4750	05	3690	02	4620	97	0398	
2	06.30	384 54023007	00.20	BUFFALO AVE	3930	**	3910	04	3640	01	4540	97	0034	
2	07.10	384 54023010	00.80	77TH ST	8510	**	8480	05	7560	02	7660	99	0080	
2	07.88	384 54023018	00.78	RTS 324 190I	8720	06	8510	04	8500	01	8910	97	0475	
2	09.36	384 54023025	01.48	RT 61 HYDE PARK BLVD	8950	06	9210	04	9740	01	10090	99	0476	
2	11.10	384 54023040	01.74	JCT ROUTE 952B	5500	**	5450	05	4640	02	6230	99	0466	
2	11.81	384 54023100	00.71	RT 951A NIAGARA ST	10480	**	10280	04	12630	01	5470	97	0047	
2	11.93	384 54023108	00.12	RT 104 AND RT 957A END 384	9010	**	8840	04	9570	01	9440	99	0143	
Route NY385 County 039 GREENE Region 01														
1	00.00		00.00	RT 9W CATSKILL										
1	00.66	385 13011000	00.66	MAIN ST CATSKILL	7790	**	7610	05	8090	02	8190	99	0017	

New York State Department of Transportation

Traffic Volume Report

County Order	End Mile Point	Count LOC Reference Marker	Section Length	Section End Description	LATEST COUNT		-----PREVIOUS COUNTS-----						Count Station Number	
					EST AADT	YR	EST AADT	YR	EST AADT	YR	EST AADT	YR		
Route NY385 County 039 GREENE Region 01														
1	01.46	385 13011007	00.80	RT 23 JCT CATSKILL	6250	**	5820	03	2550	00	5250	97	0020	
1	05.40	385 13011015	03.94	CR 28 ATHENS	3100	06	2930	01	2900	98	3000	95	0060	
1	12.90	385 13011054	07.50	CR 61 COXSACKIE	2110	**	2060	05	1900	02	1820	99	0021	
1	13.79	385 13011130	00.89	RTS 9W 81 END 385	10500	**	9790	03	7480	00	8580	97	0054	
Route NY386 County 055 MONROE Region 04														
1	00.00		00.00	RT 383 SCOTTSVILLE										
1	00.77	251 43011104	00.77	NORTH RD CR 139	1680	06	1870	04	2740	01	1690	98	0720	
1	02.86	251 43011096	02.09	MORGAN RD CR 133	2350	06	2980	05	3200	02	2180	99	0362	
1	06.09	251 43011075	03.23	RT 252	4130	**	3990	04	2980	00	2380	96	0361	
1	06.42	251 43011043	00.33	START 33A OLAP	1720	06	1760	05	1610	01	1500	98	0360	
1	07.43	251 43011040	01.01	END 33A OLAP RT 252	10040	**	9930	05	14110	02	13220	99	0359	
1	08.36	251 43011029	00.93	RT 490I IS OVER WITH CONN	14000	06	15990	03	13170	01	15100	00	0358	
1	08.72	251 43011020	00.36	CR 119 W SIDE DR	8020	**	7930	05	16120	02	8440	95	0263	
1	09.21	251 43011016	00.49	CR 119 W SIDE DR	6550	06	6790	03	9710	98	7740	97	0264	
1	10.36	251 43011011	01.15	START 33 OLAP	8640	**	8480	05	8380	02	6760	97	0357	
1	10.56	251 43011000	00.20	END 33 OLAP	17560	**	17160	04	15780	01	16100	98	0431	
1	11.57	386 43011100	01.01	RT 531	9470	06	10470	05	8330	02	12790	99	0208	
1	11.98	386 43011110	00.41	LYELL RD CR 117	22970	**	22450	04	16660	01	17530	98	0209	
1	12.69	386 43011115	00.71	RT 31	15180	06	27270	05	14780	02	14970	99	0210	
1	13.73	386 43011000	01.04	RIDGEWAY AVE CR 111	14160	06	13730	02	14520	01	15030	97	0265	
1	15.46	386 43011011	01.73	RT 104 END 386	16410	**	15820	04	17980	01	14870	98	0470	
Route NY387 County 073 ORLEANS Region 04														
1	00.00		00.00	RT 31										
1	02.95	387 45011000	02.95	RT 104 END 387	520	06	580	00	890	97			0270	
Route I390 County 101 STEUBEN Region 06														
1	00.00		00.00	RT 86I										
1	02.04	390I64011000	02.04	CONN TO RT 415 RT 961J EXIT 1	11790	**	11240	04	15650	01	12320	98	0080	
1	11.02	390I64011021	08.98	CR 121 EXIT 2	11130	06	9560	03	7630	00	7550	97	0130	
1	16.75	390I64011111	05.73	RT 15 & 21 EXIT 3	10440	**	9950	04	10350	01	10240	98	0131	
1	21.33	390I64011168	04.58	LIVINGSTON CO LINE	10740	06	10820	05	10990	04	11220	03	0068 CC	
Route I390 County 051 LIVINGSTON Region 04														
2	01.51	390I42021002	01.51	RT 36 EXIT 4	13950	**	13630	05	20000	00	12980	99	0033	
2	02.86	390I42021017	01.35	ACC RT 36 EXIT 5	14030	**	13710	05	14850	02	19790	99	0050	
2	11.63	390I42021031	08.77	RT 36 EXIT 6	15590	**	14900	04	8810	01	14180	97	0051	
2	17.44	390I42021118	05.81	RT 408 EXIT 7 IS UNDER WITH CONN	12120	**	11330	03	13870	00	14040	94	0052	
2	26.72	390I42021176	09.28	RT 20A EXIT 8 IS OVER WITH CONN	10850	**	10600	05	13820	02	11590	99	0053	
2	30.17	390I42021269	03.45	ACC RT 15 EXIT 9	16520	**	15790	04	20500	01	14990	97	0054	
2	33.26	390I42021304	03.09	RTS 5 20 EXIT 10 IS OVER WITH CONN	24080	**	23010	04	26580	02	20120	00	0055	

New York State Department of Transportation

Traffic Volume Report

County Order	End Mile Point	Count LOC Reference Marker	Section Length	Section End Description	LATEST COUNT		-----PREVIOUS COUNTS-----						Count Station Number			
					EST AADT	YR	EST AADT	YR	EST AADT	YR	EST AADT	YR				
			Route	I390	County	051	LIVINGSTON	Region	04							
2	35.66	390I42021335	02.40	MONROE CO LN				40820	**	39000	04	27360	01	29170	99	0056
			Route	I390	County	055	MONROE	Region	04							
3	04.95	390I42021358	04.95	EXIT 11 RT 15 & 251				20620	**	20150	05	27360	01	29170	99	0218
3	08.87	390I43031050	03.92	EXIT 12 RT 90I & 253				39410	06	39920	04	42810	01	36230	97	0220
3	10.29	390I43031089	01.42	EXIT 13 HYLAN DRIVE				50280	06	55420	03	48320	97			0221
3	11.38	390I43031103	01.09	EXIT 14 RT 15A & 252				69920	**	68100	04	66410	01	58060	00	0223
3	13.30	390I43031114	01.92	EXIT 15 RT 590I				76700	06	100890	03					0224
3	14.70	390I43031134	01.40	EXIT 16 RT 15 & 15A				72770	**	71810	05					0229
3	16.10	390I43031147	01.40	EXIT 17 RT 383				80320	**	79270	05	78010	99			0237
3	16.81	390I43033001	00.71	ACC RT 204 ROCH CTY LN				118580	**	115500	04	105480	01	89230	98	0025
3	17.52	390I43036001	00.71	RT 33A				101860	**	95490	01	81190	98			0024
3	18.87	390I43037005	01.35	RTS 390 & 490I - END RT 309I				112080	**	105070	01	82110	98			0011
			Route	NY390	County	055	MONROE	Region	04							
1	00.00		00.00	RT 390I & RT 490I JCT												
1	00.48	390 43011000	00.48	RT 31				105950	**	94130	99	95200	97			0585
1	01.56	390 43011005	01.08	LEXINGTON AVE				106060	**	100640	03	95290	98			0022
1	02.43	390 43011016	00.87	RIDGEWAY AVE CR 111 OVER WITH CONN				92350	**	86170	02	80090	99			0122
1	03.57	390 43011024	01.14	RT 104 RIDGE RD				71680	**	62680	98	65200	93			0121
1	05.29	390 43011036	01.72	VINTAGE LANE CR 249				57290	**	55310	04	53330	01	45560	98	0162
1	06.81	390 43011053	01.52	RT 18				41430	**	40000	04	37920	01	34450	99	0163
1	08.00	390 43011068	01.19	RT 947A LOSP END 390				21040	**	20320	04	17740	99	18360	93	0164
			Route	NY391	County	029	ERIE	Region	05							
1	00.00		00.00	RT 277 HERMAN HILL RD												
1	00.79	219 53021173	00.79	ACC RT 219				11460	**	11390	04	11120	01	10400	97	0262
1	03.02	219 53021182	02.23	CR 110 NEWTON RD				9860	**	9790	04	10410	03	8960	01	0070
1	03.62	219 53021204	00.60	US 62 & BUFFALO ST				13390	**	13140	04	11980	02	11210	99	0488
			Route	NY392	County	109	TOMPKINS	Region	03							
1	00.00		00.00	RT 13 38 DRYDEN												
1	02.10	392 36011000	02.10	CORTLAND CO LINE				1320	**	1300	05	1240	02	1150	99	0039
			Route	NY392	County	023	CORTLAND	Region	03							
2	00.66	392 36011021	00.66	CR 126				1390	06	960	96	900	92			0033
2	02.59	392 32021007	01.93	CHURCH ST				1140	**	1130	05	1030	99	920	98	0034
2	03.11	392 32021024	00.52	CR 128 OWEGO HILL RD				920	**	900	04	850	01	820	98	0035
2	03.89	392 32021028	00.78	RT 215 VIRGIL				1320	**	1310	05	1400	02	1140	99	0036
2	11.02	392 32021034	07.13	RT 11 END 392				1500	**	1480	05	1290	99	1120	94	0063
			Route	NY394	County	013	CHAUTAUQUA	Region	05							
1	00.00		00.00	RT 5												
1	00.26	17 52011000	00.26	ACC RT 90I NYS TWY				1480	06	2260	03	2840	00	2290	97	0057

New York State Department of Transportation

Traffic Volume Report

County Order	End Mile Point	Count LOC Reference Marker	Section Length	Section End Description	LATEST COUNT		-----PREVIOUS COUNTS-----						Count Station Number	
					EST AADT	YR	EST AADT	YR	EST AADT	YR	EST AADT	YR		
Route NY394 County 013 CHAUTAUQUA Region 05														
1	01.56	17 52011003	01.30	RT 20 WESTFIELD	3240	**	3220	05	4120	02	4570	98	0058	
1	02.62	17 52011016	01.06	WESTFIELD S LN	2800	**	2790	05	3230	02	3280	99	0030	
1	07.83	17 52011027	05.21	RT 430	3780	**	3730	02	3480	00	2600	97	0059	
1	11.53	17J52012190	03.70	CR 33 CHAUTAUQUA-STEDMAN RD	4300	**	4270	04	5240	01	5330	98	0519	
1	17.24	17J52012151	05.71	ACC RT 86I S T E	4020	**	4010	05	5390	02	5630	99	0517	
1	20.24	17J52012094	03.00	CR 43 N. MAPLE/PACKARD RDS	8300	**	8150	04	8020	01	6290	97	0516	
1	22.08	17J52012064	01.84	RT 474	5740	**	5680	05	6050	03	6550	01	0515	
1	22.40	17J52012045	00.32	CR 69 SUMMIT AVE	9800	**	9710	05	9560	02	9090	99	0514	
1	24.56	17J52012042	02.16	MALL BLVD	10140	**	9960	04	10660	01	9440	97	0513	
1	26.65	17J52012020	02.09	JAMESTOWN WEST CITY LINE	24500	**	24050	04	23330	02	23570	01	0512	
1	27.48	17J52012000	00.83	FAIRMOUNT & 6TH	18150	**	17980	05	16430	02	15670	99	0053	
1	27.83		00.35	START 60 NB OLAP	18770	**	18600	05	18190	03	17100	02	0045	
1	27.95		00.12	END 60 NB OLAP	17530	**	17370	05	20950	02	18370	01	0021	
1	28.20	17 52012021	00.25	FOURTH ST	5220	06	5760	03	5310	02	7650	00	0054	
1	28.46	17 52012022	00.26	E SECOND ST	5170	**	5120	05	5930	99	8550	93	0055	
1	30.23	17 52012024	01.77	JAMESTOWN E CITY LN	12460	06	11340	03	15320	02	13130	00	0069	
1	30.86	17 52012041	00.63	CR 380 WORK ST	16360	**	16060	04	14140	02	13310	01	0038	
1	31.62	17 52013007	00.76	ACC RT 86I S T E	12530	**	12190	03	11460	02	11590	00	0056	
1	32.33	17 52013015	00.71	CR 65 GERRY-LEVANT RD	7980	**	7930	04	8000	03	7270	01	0034	
1	37.31	17 52013022	04.98	START 62 OLAP KENNEDY	3780	**	3640	03	3770	00	3900	97	0024	
1	38.41	17 52013071	01.10	END 62 OLAP	3610	**	3600	05	3980	02	4140	99	0074	
1	40.13	17 52013082	01.72	CATTARAUGUS CO LINE	2710	**	2660	03	2580	02	3170	99	0025	
Route NY394 County 009 CATTARAUGUS Region 05														
2	01.39	17 52013099	01.39	ACC RT 261 SCHOOL HOUSE RD RT953	2040	06	1540	03	1800	00	1470	97	0027	
2	04.50	17 51021014	03.11	RT 952M W MAIN ST	1520	**	1510	05	1360	02	1680	97	0016	
2	04.82	17 51021046	00.32	RT 241 RANDOLPH	6520	**	6440	04	7570	03	6740	99	0018	
2	06.69	17 51021049	01.87	RT 242	4700	**	4640	04	4650	03	5020	01	0019	
2	11.89	17 51021068	05.20	RT 951T CR 10 STEAMBURG	1180	06	1250	04	1130	01	790	97	0117	
2	12.19	17 51021120	00.30	ACC I-86 END RT 394	1960	06	2050	03	1730	99	1670	98	0021	
Route NY395 County 093 SCHENECTADY Region 01														
1	00.00		00.00	RT 7 QUAKER ST										
1	02.39	395 16011000	02.39	RTE 20 END RTE 395	1000	06	1170	03	1400	00	1120	97	0237	
Route NY396 County 001 ALBANY Region 01														
1	00.00		00.00	CR 301										
1	02.33	396 11011000	02.33	CR 53 S BETHLEHEM	2340	**	2280	04	2250	01	2290	98	0505	
1	04.44	396 11011023	02.11	RT 9W BECKERS CORNERS	2500	06	2740	04	2330	01	2100	98	0506	
1	06.58	396 11011045	02.14	RT 144 END RT 396	4030	**	3840	04	2330	01	2950	99	0508	
Route NY397 County 001 ALBANY Region 01														

New York State Department of Transportation

Traffic Volume Report

County Order	End Mile Point	Count LOC Reference Marker	Section Length	Section End Description	LATEST COUNT		-----PREVIOUS COUNTS-----						Count Station Number
					EST AADT	YR	EST AADT	YR	EST AADT	YR	EST AADT	YR	
Route NY397 County 001 ALBANY					Region 01								
1	00.00		00.00	RT 146 ALTAMONT									
1	03.09	397 11011004	03.09	RT 20 JCT DUNNSVLE END RT 397	1600	06	2440	05	2100	02	1820	99	0226
Route NY400 County 029 ERIE					Region 05								
1	00.00		00.00	ST RT 16 OLAP S WALES JCT 951V									
1	01.99	400 53011000	01.99	END RT 16 OLAP	8770	**	8700	04	10370	02	10620	01	0233
1	04.04	400 53011023	02.05	ACC RTS 78 20A	7480	06	8440	03	8930	00	8540	99	0234
1	07.12	400 53011041	03.08	CR 241 MAPLE RD	14790	06	16150	05	13480	00	14540	98	0232
1	08.39	400 53011071	01.27	JAMISON RD	27410	06	21740	03	21370	00	21620	99	0125
1	11.96	400 53011084	03.57	RTS 20/78 TRANSIT RD TN ELMA TN WEST SENECA	27330	06	25700	03	24200	02	23720	99	0126
1	14.98	400 53011120	03.02	RT 277 UNION RD	31150	06	34530	03	30200	00	29650	97	0127
1	16.40	400 53011150	01.42	ACC RT 16 SENECA ST AND 953C	46680	**	45010	04	42260	99	38600	95	0128
1	16.91	400 53011164	00.51	ERIE COUNTY TOWN WEST SENECA	47910	06	50310	03	43740	00	42300	99	0129
Route NY403 County 079 PUTNAM					Region 08								
1	00.00		00.00	RT 9									
1	02.27	403 84011000	02.27	RT 9D S GARRISON END 403	5460	**	5330	04	5060	01	5120	98	0617
Route NY404 County 055 MONROE					Region 04								
1	00.00		00.00	RT 590									
1	02.74	404 43035030	02.74	BAY RD CR 16	25560	**	25260	05	24750	04	21840	01	0136
1	04.82	404 43035057	02.08	FIVE-MILE LN RD CR 18	16780	06	18350	02	16530	99	14990	96	0137
1	05.56	404 43035078	00.74	HARD RD	14120	**	13800	04	17110	03	16640	00	0319
1	06.30	404 43035085	00.74	HOLT RD CR 10	15670	**	15310	04	13240	99	11780	96	0320
1	06.73	404 43035093	00.43	WEBSTER W VIL LN	15120	**	14770	04	16370	00	13480	97	0321
1	07.07	404 43035097	00.34	RT 250	10840	**	10600	04	13060	02	12260	99	0157
1	07.57	404 43035101	00.50	WEBSTER E VIL LN	6660	**	6500	04	8330	00	7530	97	0322
1	07.65	404 43035106	00.08	PHILLIPS RD CR 10	9460	**	9350	05	9650	01	7050	98	0158
1	08.66	404 43035107	01.01	SALT RD CR 6	6170	06	4040	04	4150	95	4130	92	0159
1	09.34	404 43035117	00.68	BASKET RD CR 4	3800	**	3710	04	5960	01	4120	98	0160
1	10.05	404 43035123	00.71	RT 104 WAYNE CO LINE END 404	4480	**	4370	04	230	99	4390	96	0161
Route NY406 County 093 SCHENECTADY					Region 01								
1	00.00		00.00	RT 20									
1	01.09	406 16011000	01.09	CR 103	1500	**	1480	05	1430	02	1250	99	0235
1	03.60	406 16011011	02.51	RTE 158 END RTE 406	1510	06	1570	03	1330	00	1260	97	0248
Route NY408 County 051 LIVINGSTON					Region 04								
1	00.00		00.00	RT 70 N OF DALTON									
1	02.57	408 42031037	02.57	RT 436 NUNDA	2700	06	2310	03	2310	01	2010	98	0267
1	02.99	408 42031063	00.42	VERMONT ST NUNDA	4760	06	5470	05	7740	02	5750	99	0338
1	06.72	408 42031067	03.73	CR 3	2690	06	3340	03	3600	00	3470	98	0472
1	13.69	408 42031104	06.97	START 36 OLAP	4920	**	4750	04	5330	01	4580	98	0473

New York State Department of Transportation

Traffic Volume Report

County Order	End Mile Point	Count LOC Reference Marker	Section Length	Section End Description	LATEST COUNT		-----PREVIOUS COUNTS-----						Count Station Number	
					EST AADT	YR	EST AADT	YR	EST AADT	YR	EST AADT	YR		
Route NY408 County 051 LIVINGSTON Region 04														
1	13.74		00.05	END 36 OLAP	11250	06	11190	97	11820	93			0406	
1	15.70	408 42031175	01.96	ROUTE 390I IS OVER WITH CONN	9180	**	8870	04	12870	01	8140	98	0049	
1	15.95	408 42031197	00.25	RT 63 END 408	10420	**	10170	04	9640	00	8580	99	0474	
Route NY409 County 097 SCHUYLER Region 06														
1	00.00		00.00	TOWN RD 108										
1	01.12	409 63011000	01.12	CR 28	290	06	240	03	490	97	400	94	0011	
1	01.65	409 63011011	00.53	RT 14 & 414 END 409	4210	06	4160	03	3450	97	3190	94	0009	
Route NY410 County 049 LEWIS Region 07														
1	00.00		00.00	RT 26 TOWN OF DENMARK										
1	03.97	410 74011000	03.97	RT 126 NAUMBURG END 410	1510	**	1490	03	1300	00	1470	98	0410	
Route NY411 County 045 JEFFERSON Region 07														
1	00.00		00.00	RT 180 LAFARGEVILLE										
1	04.50	411 73011000	04.50	ACC RT 81I	1590	**	1570	04	1740	99	1510	98	0202	
1	07.55	411 73011045	03.05	RTS 37 AND 26 END RT 411 PHILADELPHIA	3540	**	3430	03	2780	98	2410	97	0032	
Route NY412 County 065 ONEIDA Region 02														
1	00.00		00.00	RT 233 & REF RTE 922C										
1	00.75	412 26011000	00.75	RT 12B END 412	5370	06	6220	05	5060	02	5590	99	0315	
Route NY414 County 101 STEUBEN Region 06														
1	00.00		00.00	W DENISON PKWY										
1	00.63	414 64011100	00.63	E PULTENEY ST	12020	**	11870	05	10930	02	13920	99	0103	
1	00.80	414 64011107	00.17	I86 CONNECTIONS BEGIN	13550	**	13220	04	12800	01	12460	98	0106	
1	01.40	414 64011108	00.60	CORNING N CITY LINE	8040	**	7960	05	6720	02	7260	99	0259	
1	07.86	414 64011114	06.46	CHEMUNG CO LINE	4620	06	5200	03	4580	00	5040	97	0181	
Route NY414 County 015 CHEMUNG Region 06														
2	04.39	414 64012065	04.39	SCHUYLER CO LINE	4180	06	4690	03	3960	00	3670	97	0148	
Route NY414 County 097 SCHUYLER Region 06														
3	06.68	414 62021044	06.68	CR 16	3440	06	3450	04	3530	01	2700	98	0008	
3	08.21	414 63031067	01.53	START 14 OLAP	4010	06	4240	05	3990	02	3240	99	0308	
3	08.49	414 63031082	00.28	RT 329 WATKINS GLEN	13280	**	12830	04	13440	03	11340	01	0015	
3	08.86	14 63021068	00.37	RT 409 END 14 OLAP	11600	**	11400	05	12880	99	11470	96	0189	
3	09.58	414 63031089	00.72	CLUTE PARK RD	11320	06	11210	03	6220	97	7110	94	0261	
3	10.46	414 63031097	00.88	RT 79	6220	06	6320	03	5280	97	5340	94	0262	
3	13.26	414 63031106	02.80	CR 5	2950	06	3020	03	2460	97	2160	94	0187	
3	17.53	414 63031134	04.27	CR 2	3120	06	3210	03	2660	97	2560	94	0263	
3	20.94	414 63031177	03.41	SENECA CO LINE	2670	06	2470	03	2010	97	1940	94	0264	
Route NY414 County 099 SENECA Region 03														
4	05.78	414 63031211	05.78	START 96A OLAP LODI	2250	**	2200	04	2180	01	1550	98	0405	
4	10.45	414 35041058	04.67	END 96A OLAP START 96 OLAP	2410	**	2360	04	2670	01	2220	98	0401	

New York State Department of Transportation

Traffic Volume Report

County Order	End Mile Point	Count LOC Reference Marker	Section Length	Section End Description	LATEST COUNT		-----PREVIOUS COUNTS-----						Count Station Number
					EST AADT	YR	EST AADT	YR	EST AADT	YR	EST AADT	YR	
Route NY414 County 099 SENECA					Region 03								
4	12.95	96 35031137	02.50	END 96 OLAP	4030	**	3990	04	4390	01	3270	98	0395
4	19.30	414 35041131	06.35	RT336 S OF FAYETTE	1980	06	2540	00	2100	97			0004
4	26.29	414 35041195	06.99	START 5 20 OLAPS	3700	**	3660	04	3770	01	2800	98	0430
4	28.51	414 35041266	02.22	END 5 & 20 OLAPS	13050	**	12900	05	13450	02	13620	99	0419
4	32.54	414 35041288	04.03	RT 318	5840	06	5840	05	5840	04	5670	03	0429 CC
4	32.88	414 35041329	00.34	ACC RT 90I INTER 41	9040	06	9980	04	9410	01	6650	93	0425
4	36.57	414 35041333	03.69	WAYNE CO LINE	2370	**	2320	04	2490	01	2560	98	0427
Route NY414 County 117 WAYNE					Region 04								
5	04.63	414 35041369	04.63	RT 31 CLYDE	2950	**	2860	04	2230	00	2560	98	0013
5	13.44	414 37051047	08.81	RT 104 END 414	4520	**	4440	05	2760	02	2430	99	0347
Route NY415 County 101 STEUBEN					Region 06								
1	00.00		00.00	RT 414 CORNING									
1	01.14	415 64012009	01.14	CORNING W CITY LINE	9560	06	9290	02	9440	99	9180	96	0056
1	02.06	415 64012000	00.92	HAMILTON ST	11920	**	11640	04	10990	01	10710	98	0066
1	03.14	415 64011034	01.08	I86 OVER WITH CONN EXIT 43	7330	**	7060	03	8120	00	8120	97	0019
1	03.40	415 64011023	00.26	ROBERT DANN DRIVE									0013
1	05.20	415 64011020	01.80	CR 26 CONN I86 960M	6050	06	5410	03	4880	02	4410	99	0011
1	08.98	415 64011002	03.78	CR 333 CAMPBELL	2990	**	2950	04	2540	01	2930	97	0071
1	13.98	15 64011202	05.00	RT 226 SAVONA	2140	06	2690	03	2430	00	2140	97	0072
1	18.40	15 64011254	04.42	CR 11 CONN TO RT 17 960U	2690	**	2650	04	2790	01	2740	98	0073
1	20.20	15 64011298	01.80	LIBERTY ST	11070	**	10940	05	9060	02	9680	99	0074
1	20.45	15 64011316	00.25	START RT 54 OLAP	10490	**	10230	04	10220	01	12770	96	0075
1	21.20	15 64011318	00.75	END RT 54 OLAP ACC RT 17	14910	**	14720	05	14090	02	14140	99	0198
1	21.67	15 64011326	00.47	VILLAGE BATH TWN BATH URBAN LIMITS	16160	**	15760	04	14740	01	13570	97	0070
1	22.79	15 64011330	01.12	CR 15	10450	**	10200	04	8890	01	8810	98	0076
1	24.02	15 64011342	01.23	RT 53	7160	**	7070	05	6900	02	6960	99	0077
1	26.44	15 64011354	02.42	CR 70A	3990	**	3930	04	3820	01	3710	98	0078
1	27.26	15 64011378	00.82	CONN TO 390I 961J	3770	**	3710	04	3420	01	3490	98	0034
1	27.76	15 64011387	00.50	MAIN ST AVOCA	5050	06	4890	02	4520	99	4460	96	0059
1	28.55	15 64011392	00.79	RIVER ST AVOCA	2200	**	2160	04	2230	01	1960	98	0054
1	30.68	15 64011400	02.13	CR 6 BLOOMERVILLE	2820	**	2780	04	2570	01	2490	98	0026
1	36.03	15 64011422	05.35	RT 371 COHOCTON	1770	06	1520	03	1670	00	1660	97	0028
1	36.66	15 64011476	00.63	ROUTE 962D	2690	06	2650	02	2630	99	2760	96	0294
1	42.83	15 64011482	06.17	RTS 21&15 ACC 390I END 415	1620	06	1360	03	1340	00	1420	97	0001
Route NY416 County 071 ORANGE					Region 08								
1	00.00		00.00	RT 207									
1	04.24	416 83011000	04.24	RT 211 END 416	4600	**	4280	02	3640	99	4050	96	0006
Route NY417 County 009 CATTARAUGUS					Region 05								

New York State Department of Transportation

Traffic Volume Report

County Order	End Mile Point	Count LOC Reference Marker	Section Length	Section End Description	LATEST COUNT		-----PREVIOUS COUNTS-----						Count Station Number
					EST AADT	YR	EST AADT	YR	EST AADT	YR	EST AADT	YR	
Route NY417 County 009 CATTARAUGUS Region 05													
1	00.00		00.00	RT 17 SALAMANCA									
1	00.76	17 51022000	00.76	RT 353	10040	06	10240	05	11820	04	7220	01	0051
1	02.60	17 51022008	01.84	START RT 219 OLAP	11100	06	11650	04	8610	01	8450	97	0052
1	03.33	17 51022027	00.73	END RT 219 OLAP	9610	06	7570	03	7170	01	7380	98	0222
1	03.95	17 51022034	00.62	CITY OF SALAMANCA	4840	**	4820	05	4380	02	4460	99	0089
1	09.72	219 51012000	05.77	RT 954T	5310	06	4790	03	5150	00	3660	97	0090
1	16.17	17 51023059	06.45	ACC RT 86I RT 952W	5000	06	3760	03	3050	01	2500	98	0087
1	16.84	17 51023123	00.67	CR 19 FIVE MILE RD	7660	**	7520	04	8200	00	7450	97	0083
1	19.15	17 51023130	02.31	OLEAN W CITY LN	13300	**	13050	04	11750	01	12280	98	0084
1	20.10	17 51023152	00.95	N 12TH ST JCT	18590	**	18250	04	16800	01	16170	97	0025
1	20.86	17 51024010	00.76	JCT RT 16 UNION ST	16780	**	16620	05	17290	02	14360	99	0085
1	22.47	17 51024018	01.61	OLEAN E CITY LN	17290	**	17170	04	18170	01	15510	97	0035
1	26.66	17 51024033	04.19	START 305 OLAP	11290	**	11220	04	11580	01	11710	99	0034
1	27.44	17 51025043	00.78	END 305 OLAP	9680	**	9620	04	10000	03	10140	01	0033
1	29.32	17 51025051	01.88	ALLEGANY CO LN	6940	**	6890	04	6390	02	7310	99	0086
Route NY417 County 003 ALLEGANY Region 06													
2	02.20	17 51025068	02.20	HAMLET OF CERES	6200	06	6100	05	5400	02	5560	99	0034
2	06.09	17 61031023	03.89	CR 5 LITTLE GENESEE	4530	**	4140	01	3490	98	3060	96	0305
2	09.55	17 61031062	03.46	RT 275 BOLIVAR	4840	06	4670	03	2990	00	5270	96	0327
2	11.05	17 61031096	01.50	CR 33	3340	06	3790	03	3180	00	2900	97	0158
2	15.86	17 61031111	04.81	TOWN OF ALMA AND TOWN OF SCIO	3180	**	3060	04	2990	01	2670	98	0159
2	21.01	17 61031160	05.15	LINDY LANE	4270	06	4620	03	3820	00	3100	97	0160
2	22.10	17 61031212	01.09	START 19 OLAP	14110	**	13770	04	14090	01	13190	98	0031
2	23.56	17 61031221	01.46	END 19 OLAP WELLSVILLE	9290	**	9170	05	8860	02	8260	99	0032
2	24.22	19 61011591	00.66	CR 30 TRAPPING BROOK	10250	**	10120	05	8490	02	9080	99	0035
2	24.95	17 61031243	00.73	CR 28 E WELLSVILLE	7030	**	6860	04	5130	01	3890	98	0037
2	28.57	17 61031250	03.62	CR 12 ELM VALLEY	4950	06	4970	05	5400	04	5200	03	0004 CC
2	31.94	17 61031286	03.37	RT 21 ANDOVER	3920	**	3700	03	3120	00	3500	97	0293
2	34.74	17 61031320	02.80	STEUBEN CO LINE	1860	06	1440	03	1190	00	1340	97	0036
Route NY417 County 101 STEUBEN Region 06													
3	05.83	17 61031347	05.83	RT 248 GREENWOOD	1090	**	1050	04	1120	01	1170	98	0137
3	13.17	17 64041059	07.34	START 36 OLAP	930	**	890	04	840	01	790	98	0139
3	14.39	17 64041133	01.22	END 36 OLAP JASPER	2000	**	1960	05	1720	02	1510	99	0041
3	14.71	17 64041147	00.32	CR 71 N OF JASPER	2810	**	2760	05	2510	02	2240	99	0004
3	22.48	17 64041150	07.77	CR 129 WOODHULL	2090	**	2020	04	2250	01	1810	98	0175
3	27.72	17 64041228	05.24	CR 85 TO FREEMAN	2890	06	3090	03	2740	00	2260	97	0043
3	30.77	17 64041280	03.05	TOWN OF ADDISON VILLAGE OF ADDISON	5430	**	5140	03	4440	00	4060	97	0035
3	31.61	17 64041312	00.84	INT CR 432	10150	**	9780	04	10330	01	9290	98	0036
3	32.68	17 64041321	01.07	VILLAGE ADDISON TOWN ADDISON	8050	**	7490	02	7800	99	6580	96	0044

New York State Department of Transportation

Traffic Volume Report

County Order	End Mile Point	Count LOC Reference Marker	Section Length	Section End Description	LATEST COUNT		-----PREVIOUS COUNTS-----						Count Station Number			
					EST AADT	YR	EST AADT	YR	EST AADT	YR	EST AADT	YR				
			Route	NY417	County	101	STEUBEN	Region	06							
3	36.30	17 64041332	03.62	ACCESS RT 15U				8170	**	7870	04	8440	01	7330	98	0046
3	39.64		03.34	BEARTOWN RD												0117
3	40.14		00.50	END RT 417 ROBERT DANN DRIVE				12540	**	11950	02					0118
			Route	NY418	County	113	WARREN	Region	01							
1	00.00		00.00	CR 4 THURMAN STA												
1	02.74	418 17011000	02.74	ALDEN AVE JCT RIGHT				2250	06	2540	04	3270	01	2680	98	0517
1	03.50	418 17011028	00.76	JCT RT 9 WARRENSBURG				4570	06	4460	02	4610	99	3470	97	0028
			Route	NY419	County	097	SCHUYLER	Region	06							
1	00.00		00.00	RT 329												
1	00.39	419 63011003	00.39	WATKIN GLEN PK END 419				620	**	610	04	170	01	870	93	0265
			Route	NY420	County	089	ST LAWRENCE	Region	07							
1	00.00		00.00	RT 11												
1	01.33	420 75011000	01.33	START 11C OLAP WINTHROP				1960	06	1710	03	1740	99	2410	97	0063
1	01.48	420 75011013	00.15	END RT 11C OLAP				3900	06	4530	03	4290	98	4100	94	0125
1	11.34	420 75011015	09.86	CR 57				3820	**	3800	05	4660	04	4040	02	0062
1	11.92	420 75011114	00.58	RT 37 MASSENA END RT 420				12320	06	10900	03	14490	98	11470	97	0228
			Route	NY421	County	089	ST LAWRENCE	Region	07							
1	00.00		00.00	RT 30												
1	05.70	421 75011000	05.70	END 421 AT END OF PAVEMENT				130	**	130	04	220	99	150	98	0414
			Route	NY423	County	091	SARATOGA	Region	01							
1	00.00		00.00	RT 9P JCT												
1	03.86	423 15011000	03.86	RT 32 JCT END 423				1650	**	1590	03	1340	00	1410	97	0351
			Route	NY425	County	029	ERIE	Region	05							
1	00.00		00.00	RT 290I YOUNGMANN EXPY												
1	00.20	950H53011000	00.20	COLVIN AVE				44020	06	47670	03	49900	02	44350	00	0317
1	00.98	950H53012001	00.78	ELLCOTT CREEK RD UNDER W/CONN				22330	**	21530	04	29560	03	22810	01	0318
1	01.19	950H53012008	00.21	FILLMORE ST				27890	**	27380	05	27240	02	23420	99	0319
1	01.75	950H53012010	00.56	NIAGARA CO LN				27460	**	26960	05	23740	02	21760	99	0320
			Route	NY425	County	063	NIAGARA	Region	05							
2	00.27	950H53012015	00.27	TREMONT ST				25080	**	24190	04	26330	01	21760	99	0451
2	00.88	950H54011003	00.61	ROBINSON ST				20200	06	27210	03	20390	00	13840	97	0453
2	01.12	950H54011008	00.24	ERIE AVE				16230	06	18530	03	16320	02	15870	00	0455
2	01.79	425 54011010	00.67	WALCK RD				11100	06	11880	03	11710	01	10140	99	0082
2	03.05	425 54011018	01.26	RT 62 N TONAWANDA CITY LINE				12820	**	12780	05	11820	02	9390	99	0482
2	07.88	425 54012002	04.83	CR 6 LOCKPORT RD				11330	06	10910	03	10570	02	8620	00	0083
2	08.97	425 54012049	01.09	RT 31 SAUNDERS SETTLEMENT RD				8140	**	8090	04	7180	03	6710	00	0485
2	10.38	425 54012060	01.41	CR 5 UPPER MOUNTAIN RD				3600	**	3580	05	2950	02	2990	99	0486
2	11.32	425 54012074	00.94	CR 116 LOWER MT RD				2030	06	2360	03	1910	00	1980	97	0084

New York State Department of Transportation

Traffic Volume Report

County Order	End Mile Point	Count LOC Reference Marker	Section Length	Section End Description	LATEST COUNT		-----PREVIOUS COUNTS-----						Count Station Number
					EST AADT	YR	EST AADT	YR	EST AADT	YR	EST AADT	YR	
Route NY425 County 063 NIAGARA Region 05													
2	12.41	425 54012083	01.09	CR 902 CAMBRIA CTR	2710	06	2850	03	3000	02	2800	00	0487
2	14.12	425 54012094	01.71	RT 104 STREETERS COR	2460	06	2410	03	2560	02	2540	99	0488
2	14.83	425 54012112	00.71	RT 93 N RIDGE RD	2530	06	2600	03	2480	00	2180	97	0489
2	16.89	425 54012119	02.06	CR 18 CHESTNUT ST	2620	06	2730	03	2570	00	2360	97	0005
2	22.10	425 54012140	05.21	RT 18 LAKE RD END 425	3180	**	3140	04	2450	03	3130	01	0284
Route NY426 County 013 CHAUTAUQUA Region 05													
1	00.00		00.00	PENN STATE LINE									
1	02.08	426 52011000	02.08	START 474 OLAP CUTTING	910	06	1080	03	970	01	690	97	0490
1	02.19	426 52011021	00.11	END 474 OLAP	2590	**	2560	04	1140	03	1470	01	0291
1	10.36	426 52011022	08.17	START 430 OLAP	1240	**	1230	04	850	99	600	97	0240
1	10.62	426 52011104	00.26	END 430 OLAP	1720	06	2390	03	2090	01	1690	97	0026
1	11.46	426 52011107	00.84	RT 86I OVER W/CONN	1590	06	1720	03	1470	01	1340	98	0046
1	13.32	426 52011115	01.86	PENN STATE LN END 426	660	06	670	05	610	02	510	99	0493
Route NY427 County 015 CHEMUNG Region 06													
1	00.00		00.00	RT14-CLEMENS PWY									
1	01.17	379 62011015	01.17	CR85 MAPLE AVE	7260	**	7170	05	9040	02	8950	99	0141
1	01.83	379 62011000	00.66	SOUTHPORT TN LN	6430	**	6300	04	6490	00	6720	99	0266
1	05.12	427 62011094	03.29	CR 40	6780	**	6710	05	6340	01	5570	98	0267
1	05.49	427 62011061	00.37	RT 367 WELLSBURG	4290	**	4240	05	5950	02	4470	99	0268
1	10.92	427 62011057	05.43	RT 961B JCT	1610	06	1600	03	2840	00	1630	97	0024
1	11.49	427 62011003	00.57	RT 17 961A JCT	1360	**	1350	05	1680	02	1770	99	0197
Route NY429 County 063 NIAGARA Region 05													
1	00.00		00.00	RTS 265 384 RIVER RD									
1	00.34	429 54011000	00.34	WHEATFIELD ST	6180	06	6010	04	5080	03	5400	00	0481
1	01.84	429 54011004	01.50	WARD RD	6620	06	7430	03	7840	02	8190	00	0085
1	02.74	429 54011019	00.90	N TONAWANDA NCL	8140	**	8110	05	7970	02	7640	99	0496
1	05.19	429 54012001	02.45	CR 25 NIAGARA RD	8150	**	8120	05	8470	04	8310	03	0498
1	06.35	429 54012026	01.16	CR 6 LOCKPORT RD	9220	**	9190	05	9060	02	9050	99	0276
1	07.87	429 54012037	01.52	START 31 OLAP WARD-SAUNDERS RDS	7000	06	7300	03	5690	01	6810	98	0499
1	08.12	429 54012052	00.25	END 31 OLAP HOOVER RD	11420	06	10910	03	10430	01	12420	97	0018
1	09.85	429 54012055	01.73	CR 5 UPPER MOUNTAIN RD OVER	6360	**	6320	05	6240	04	6640	01	0500
1	12.16	429 54012072	02.31	RT 104 END 429 RIDGE RD	4270	**	4250	05	3830	03	3840	02	0501
Route NY430 County 013 CHAUTAUQUA Region 05													
1	00.00		00.00	PENN STATE LINE									
1	01.27	430 52011400	01.27	START 426 OLAP	850	06	950	04	920	01	800	97	0029
1	01.53	430 52011413	00.26	END 426 OLAP	1720	06	2390	03	2090	01	1690	97	0026
1	09.47	430 52011000	07.94	START 76 OLAP SHERMAN	560	**	550	04	660	01	480	97	0502
1	09.57	430 52011080	00.10	END 76 OLAP	3290	**	3270	05	2870	03	2680	99	0302

New York State Department of Transportation

Traffic Volume Report

County Order	End Mile Point	Count LOC Reference Marker	Section Length	Section End Description	LATEST COUNT		-----PREVIOUS COUNTS-----						Count Station Number	
					EST AADT	YR	EST AADT	YR	EST AADT	YR	EST AADT	YR		
Route NY430 County 013 CHAUTAUQUA Region 05														
1	10.59	430 52011081	01.02	CR 18 PARK ST/SHERMAN-STEDMAN	1490	06	1490	03	1280	99	1660	98	0503	
1	14.31	430 52011092	03.72	CR 22 NETTLE HILL RD	1280	06	1340	03	1370	01	1290	98	0504	
1	18.50	430 52011130	04.19	RT 394	1290	**	1270	04	1480	01	1560	99	0505	
1	19.38	430 52011171	00.88	MAYVILLE VL (E)	4850	**	4790	04	4820	03	5060	02	0060	
1	28.82	17 52011089	09.44	CR13 / CT44 CENTER ST	4190	**	4160	05	3460	04	7540	01	0015	
1	29.30	17 52011180	00.48	LAKESIDE DR	3080	**	3000	04	3910	01	3190	97	0007	
1	30.26	17 52011184	00.96	86I OVER	3080	**	3000	04	3910	01	3190	97	0143	
1	36.61	17 52011192	06.35	RT 953B STRUNK RD	2920	**	2890	05	2570	02	2970	99	0039	
1	37.61	17 52011255	01.00	JAMESTOWN W CITY LN	9340	**	9270	04	9660	01	10690	97	0040	
1	38.12	17 52011264	00.51	RT 951C JCT WASHINGTON ST	12690	**	12600	04	11600	01	11680	97	0042	
1	38.49	430 52022005	00.37	RT 60 END 430	5140	06	5230	03	6000	00	5920	97	0041	
Route NY431 County 031 ESSEX Region 01														
1	00.00		00.00	WHITEFACE MT										
1	05.21	431 12011000	05.21	CR 18A	280	06							0016	
1	07.96	431 12011003	02.75	RT 86 END 46 431	480	**	460	03	1060	00	570	97	0547	
Route NY433 County 119 WESTCHESTER Region 08														
1	00.00		00.00	CONNECTICUT STATE LINE										
1	00.70	433 87011000	00.70	RT 22 END 433	4660	06	4720	03	4200	00	4440	97	0117	
Route NY434 County 107 TIOGA Region 06														
1	00.00		00.00	RT 96 OWEGO										
1	00.15	17 65061216	00.15	ACC RT 17 WB 962G	8350	**	8140	04	7580	01	7070	98	0020	
1	01.80	17 65061218	01.65	ACC RT 17 EXIT 65 RT 960J	4940	06	3450	03	4110	00	3780	99	0010	
1	07.26	17 65061235	05.46	ACC RT 17 EXIT 66	5180	06	5310	04	6440	01	4620	98	0011	
1	08.75	17 65061289	01.49	GRIFFIN DR	12640	**	12190	03	10830	00	9500	97	0012	
1	09.55	17 65061304	00.80	BROOME CO LINE	11540	**	11400	05	11600	02	10430	99	0013	
Route NY434 County 007 BROOME Region 09														
2	03.13	17 65061311	03.13	OLD RT 26	14420	**	14300	05	12050	02	14290	99	0042	
2	03.75	434 91011033	00.62	RT 26	21740	06	23280	02	23700	99	18090	96	0064	
2	05.24	434 91011039	01.49	AFRICAN RD	28590	06	29830	05	30420	04	29030	03	0060 CC	
2	07.46	434 91011055	02.22	RT 201 OVER	37300	**	35390	02	32600	99	29380	97	0346	
2	08.68	434 91011078	01.22	BINGHAMTON W CITY LN	33790	06	37140	05	31620	02	28680	99	0345	
2	10.47	434 91011090	01.79	PENNSYLVANIA AVE OVER	30430	**	28110	02	24880	98	27300	95	0066	
2	11.01	434 91012019	00.54	RT 363 NORTH SHORE DR	34330	**	33630	05	31590	02	28780	99	0062	
2	11.34	434 91012023	00.33	RT 11 END 434	12550	06	12900	02	8750	98	14790	97	0109	
Route NY436 County 121 WYOMING Region 04														
1	00.00		00.00	RT 39 NE OF LAMONT										
1	01.79	436 46011000	01.79	START 19A OLAP	430	**	420	05	470	02	450	00	0333	
1	03.92	436 46011017	02.13	END 19A OLAP	3090	06	2350	03	2890	02	2560	99	0334	

New York State Department of Transportation

Traffic Volume Report

County Order	End Mile Point	Count LOC Reference Marker	Section Length	Section End Description	LATEST COUNT		-----PREVIOUS COUNTS-----						Count Station Number
					EST AADT	YR	EST AADT	YR	EST AADT	YR	EST AADT	YR	
Route NY436 County 121 WYOMING					Region	04							
1	04.36	436 46011040	00.44	LIVINGSTON CO LINE	3170	06	3140	03	2680	00	2390	98	0335
Route NY436 County 051 LIVINGSTON					Region	04							
2	02.88	436 46011043	02.88	RT 70	3480	06	3230	05	2800	02	2650	00	0336
2	05.58	436 42021030	02.70	RT 408 NUNDA	3630	06	3120	04	5020	01	3000	98	0337
2	14.45	436 42021057	08.87	CR 57 KENNEY RD	1190	06	1090	03	1170	00	1240	98	0009
2	19.44	436 42021145	04.99	RT 36 END 436	1940	**	1880	04	2490	01	1690	98	0015
Route NY437 County 011 CAYUGA					Region	03							
1	00.00		00.00	RT 38 CAYUGA CO									
1	00.30	437 31011000	00.30	RT 38A END 437	7800	**	7290	01	5890	98	4680	95	0058
Route NY438 County 029 ERIE					Region	05							
1	00.00		00.00	RT 39 62 SAND HILL RD									
1	00.43	438 53011000	00.43	CR 503A ALDRICH/TAYLOR-HOLLOW	5170	**	5100	05	4290	02	3920	99	0508
1	05.08	438 53011005	04.65	CR 19 VERSAILLES-PLANK RD	4890	**	4840	04	4860	01	3820	97	0507
1	06.92	438 53012044	01.84	CR 9 BRANT RES. RD	6100	06	5870	03	4900	01	4170	97	0506
1	11.78	438 53012063	04.86	RTS 5 20	3460	06	3400	03	3300	02	2440	99	0248
Route NY440 County 085 RICHMOND					Region	11							
1	00.00		00.00	NEW JERSEY STATE LINE OUTER BRIDGE									
1	01.13	440 X6M11000	01.13	EXIT 2 WEST SHORE EXPRESSWAY END 909C OLAP	90130	06	90360	05	87830	04	85250	03	0010 CC
1	03.73	440 X6M11012	02.60	EXIT 4 ARTHUR KILL RD	71560	**	70250	05	56140	03	56180	01	0011
1	06.37	440 X6M11037	02.64	EXIT 7 VICTORY BLVD	82560	**	81050	05	70120	03	85150	02	0012
1	07.29	440 X6M11063	00.92	EXIT 8 SOUTH AVE	91050	**	89390	05	75690	03	96600	01	0013
1	09.33	440 X6M11072	02.04	START RT 278I OLAP	90630	**	88970	05	63930	03	86740	01	0014
1	09.54	440 X6M11091	00.21	RICHMOND AVE EXIT	138380	**	133410	04	144790	03	117540	96	0002
1	10.24	278IX6M13019	00.70	VICTORY BLVD EXIT	115630	**	113520	05	129880	04	86990	03	0004 CC
1	10.43	278IX6M13027	00.19	END RT 278I OLAP	126570	06	154210	03	121080	00	111790	97	0003
1	11.41	440 X6M12103	00.98	FOREST AVE EXIT	23090	06	23400	05	20190	03			0015
1	12.73	440 X6M12114	01.32	NEW JERSEY STATE LINE END RT 440	23090	06	23400	05	29460	04	20190	03	0016
Route NY441 County 055 MONROE					Region	04							
1	00.00		00.00	RT 96 EAST AVE									
1	00.04	441 43011100	00.04	LANDING RD S	17450	**	17230	05	14890	02	14790	96	0266
1	00.20	441 43011101	00.16	ACC RT 490I	17420	**	16980	04	14810	01	16130	97	0475
1	00.39	441 43011102	00.19	LINDEN AVE 1ST TM	38180	**	37220	04	38910	01	42330	97	0060
1	01.26	441 43011104	00.87	LINDEN AVE 2ND TM	38050	**	37560	05	34990	02	28810	99	0003
1	02.01	441 43011113	00.75	RT 153	31420	**	30620	04	34360	01	32640	97	0476
1	02.96	441 43011121	00.95	FIVE-MILE LN RD CR 18	35190	**	34300	04	30190	01	31720	97	0267
1	04.74	441 43011035	01.78	RT 250	31860	**	31050	04	30430	02	28430	01	0477
1	06.90	441 43011053	02.16	SALT RD	11130	06	12640	03	10930	02	14800	00	0131
1	08.24	441 43011074	01.34	WAYNE CO LINE	11340	06	13990	05	11350	02	10750	00	0478

New York State Department of Transportation

Traffic Volume Report

County Order	End Mile Point	Count LOC Reference Marker	Section Length	Section End Description	LATEST COUNT		-----PREVIOUS COUNTS-----						Count Station Number			
					EST AADT	YR	EST AADT	YR	EST AADT	YR	EST AADT	YR				
			Route	NY441	County	117	WAYNE	Region	04							
2	04.31	441 43011087	04.31	RT 350 JCT END 441				4390	06	5320	03	3020	00	3690	97	0486
			Route	NY442	County	019	CLINTON	Region	07							
1	00.00		00.00	RT 22 PERU												
1	01.08	442 71011000	01.08	ACC RT 87I BIN # 1033910 AND 1094750 OVER 87I				**	6910	03	6070	00	5040	98	0021	
1	03.95	442 71011011	02.87	RT 9 AUSABLE END 442				**	1970	04	1810	01	1700	99	0022	
			Route	NY443	County	095	SCHOHARIE	Region	09							
1	00.00		00.00	RT 30 VROOMAN'S COR												
1	03.79	43 95011000	03.79	RT 146 GALLUPVILLE				1850	**	1830	04	2070	01	2020	98	0198
1	07.25	43 95011038	03.46	ALBANY CO LINE				740	06	690	03	890	00	840	98	0029
			Route	NY443	County	001	ALBANY	Region	01							
2	03.37	43 95011073	03.37	RT 156 BERNE				930	**	910	04	1020	01	840	98	0044
2	06.82	43 11021034	03.45	RT 910J BERNE				2110	**	2090	05	2070	02	1680	99	0046
2	10.39	43 11021069	03.57	START 85 OLAP				1720	06	1890	05	1820	02	1570	99	0049
2	12.41	43 11021104	02.02	END 85 OLAP				5050	**	4990	05	4490	02	3750	99	0406
2	14.34	43 11021124	01.93	CR 301				2460	**	2350	02	2410	99	2290	96	0105
2	18.19	43 11021144	03.85	CR 308				5150	06	4680	04	4860	01	4400	98	0110
2	20.54	43 11021182	02.35	VAN DYKE RD				7870	06	5320	04	5170	01	4790	98	0242
2	20.94	43 11021206	00.40	ELM & CHERRY ST DELMAR				9200	06	7010	03	7920	00	6340	97	0481
2	22.04	43 11021210	01.10	RT 140 DELMAR				8570	06	9430	04	8490	01	7630	98	0056
2	22.71	43 11021220	00.67	RT 335 ELSMERE				16200	**	15750	04	14190	01	14770	98	0067
2	24.84	43 11021227	02.13	START RT 9W OLAP				18440	**	17430	02	16790	01	18270	00	0111
2	24.91	43 11022007	00.07	WHITEHALL RD				16510	06	11510	04	10770	01	16600	98	0300
2	26.19	9W11052014	01.28	RT 20 JCT END RT 443				12170	**	12030	05	9650	00	9310	96	0068
			Route	NY444	County	069	ONTARIO	Region	04							
1	00.00		00.00	RTS 5 20 64 E BLOOMFIELD												
1	01.20	444 44011000	01.20	CR 30 N BLOOMFIELD RD				3730	06	3630	03	3990	00	3590	97	0512
1	05.35	444 44011012	04.15	CR 41 BOUGHTON HILL RD				4750	06	5400	05	5070	02	4650	97	0056
1	06.84	444 44011053	01.49	RT 96 END RT 444				8070	06	8570	03	7710	00	7120	97	0057
			Route	NY446	County	009	CATTARAUGUS	Region	05							
1	00.00		00.00	RT 16 MAPLEHURST												
1	05.04	408 51011000	05.04	ALLEGANY CO LINE				2240	**	2220	05	2010	02	1640	99	0478
			Route	NY446	County	003	ALLEGANY	Region	06							
2	01.72	408 51011051	01.72	RT 305 END 446				3540	**	3510	05	2520	99	2660	96	0011
			Route	NY448	County	119	WESTCHESTER	Region	08							
1	00.00		00.00	RT 9 N OF TARRYTOWN												
1	03.90	448 87011000	03.90	RT 117 END 448				4170	**	4090	05	3970	02	3290	99	0115
			Route	NY454	County	103	SUFFOLK	Region	10							
1	00.00		00.00	RT 25												

New York State Department of Transportation

Traffic Volume Report

County Order	End Mile Point	Count LOC Reference Marker	Section Length	Section End Description	LATEST COUNT		-----PREVIOUS COUNTS-----						Count Station Number	
					EST AADT	YR	EST AADT	YR	EST AADT	YR	EST AADT	YR		
Route NY454 County 103 SUFFOLK Region 10														
1	00.53	454 07011000	00.53	ACC SUNKEN MEADOW PKWY	31630	06	28400	03	25150	00	26740	96	0167	
1	02.19	454 07011005	01.66	START RT 347 OLAP	26700	**	26280	05	24960	04	23350	01	0168	
1	03.19	454 07011021	01.00	OLD WILLETS PATH	81310	**	75210	01	66480	00	54400	96	0159	
1	04.38	454 07011031	01.19	END 347 OLAP	61420	**	59490	04	75730	01	66480	00	0169	
1	04.62	454 07011043	00.24	RT 111	24160	06	24830	02	23250	01	22470	00	0170	
1	06.10	454 07011046	01.48	ACC RT 495 L.I.E.	30190	06	29720	02	22440	01	27460	00	0171	
1	07.20	454 07011061	01.10	CR 100 SUFFOLK AVE	33300	06	37840	03	37290	00	31340	96	0401	
1	10.51	454 07011072	03.31	LAKELAND AVE	42270	**	40940	04	39430	98	35800	94	0172	
1	11.32	454 07011105	00.81	ENTRANCE MACARTHUR AIRPORT/J	43040	06	41180	02	40360	98	37900	94	0056	
1	13.18	454 07011114	01.86	BROADWAY AVE	34900	06	31180	03	40220	00	27100	96	0173	
1	13.67	454 07011131	00.49	RT 27 END RT 454	26500	06	25100	02	25740	98	22280	93	0174	
Route NY456 County 019 CLINTON Region 07														
1	00.00		00.00	RT 22 BEEKMANTOWN										
1	02.62	456 71011000	02.62	ACC RT 87I SB	2560	**	2530	04	2240	02	2050	99	0023	
1	02.77	456 71011026	00.15	ACC RT 87I NB									0020	
1	03.24	456 71011028	00.47	RT 9 END 456	3520	06	3690	03	3190	00	3140	98	0024	
Route NY458 County 089 ST LAWRENCE Region 07														
1	00.00		00.00	RT 11B										
1	03.54	458 75011000	03.54	FRANKLIN CO LINE	860	06	890	03	880	00	960	98	0035	
Route NY458 County 033 FRANKLIN Region 07														
2	04.00	458 75011035	04.00	CR 5 ST. REGIS FALLS	670	**	660	04	650	01	640	99	0006	
2	20.88	458 72021040	16.88	RT 30 END 458	970	06	1180	04	1340	01	1110	99	0333	
Route NY470 County 001 ALBANY Region 01														
1	00.00		00.00	RT 9R JCT COHOES CITY LINE										
1	01.30	470 11011000	01.30	COLUMBIA ST JCT	12500	**	12150	04	11070	01	10710	98	0270	
1	01.73	470 11012013	00.43	REMSSEN ST	7190	**	6860	04	5980	01	5580	98	0148	
1	01.96	470 11012017	00.23	RT 787 JCT	9170	**	8740	04	6190	01	8170	98	0149	
1	02.76	470 11012019	00.80	RENSSELAER CO LINE	13580	06	13140	98	13290	95			0150	
Route NY470 County 083 RENSSELAER Region 01														
2	00.15	470 11012026	00.15	RT 4 END RT 470	13100	**	12730	04	13720	01	12740	98	0054	
Route NY474 County 013 CHAUTAUQUA Region 05														
1	00.00		00.00	PENN STATE LINE										
1	03.62	74 52011000	03.62	START 426 OLAP CUTTING	840	06	890	05	970	02	870	99	0241	
1	03.73	74 52011037	00.11	END 426 OLAP	2590	**	2560	04	1140	03	1470	01	0291	
1	12.55	74 52011038	08.82	RT 76 N CLYMER	2170	06	2410	03	2200	01	2330	98	0292	
1	17.26	74 52011127	04.71	CR 33 SO BROADWAY/NORTH ST	810	**	800	04	750	01	840	97	0293	
1	24.58	74 52011174	07.32	RT 394 END 474	2850	**	2830	05	2620	02	2790	99	0295	
Route I478 County 047 KINGS Region 11														

New York State Department of Transportation

Traffic Volume Report

County Order	End Mile Point	Count LOC Reference Marker	Section Length	Section End Description	LATEST COUNT		-----PREVIOUS COUNTS-----						Count Station Number
					EST AADT	YR	EST AADT	YR	EST AADT	YR	EST AADT	YR	
			Route I478	County 047	KINGS	Region 11							
1	00.00		00.00	ACC RT 278I B.Q.E.									
1	00.54		00.54	N.Y. CO LN BROOKLYN TUNNEL		49840	06	52400	05	52400	04	52800	03 0023
			Route I478	County 061	NEW YORK	Region 11							
2	01.60		01.60	RT 9A WEST SIDE HIGHWAY		49840	06	52400	05	52400	04	52800	03 0029
			Route I481	County 067	ONONDAGA	Region 03							
1	00.00		00.00	JCT RT 8I SB									
1	03.33	481I33011000	03.33	ACC JAMESVILLE RD		24590	**	23690	04	19140	00	22420	98 0087
1	05.14	481I33012027	01.81	ACC RT 5 & 92		33270	**	32050	04	26470	01	22930	97 0038
1	06.40	481I33012045	01.26	ACC RT 690I		60120	06	59330	04	60340	03	57400	02 0072
1	08.32	481I33012058	01.92	JCT KIRKVILLE RD		50630	**	48780	04	45150	01	37590	98 0102
1	09.45	481I33012077	01.13	ACC RT 90I		44780	**	43950	05	32370	01	32480	98 0103
1	10.20	481I33012089	00.75	ACC RT 298		35120	**	32080	01	25590	98	25280	94 0243
1	13.48	481I33012096	03.28	JCT NORTHERN BLVD (UNDER)		29830	**	27250	01	19630	97		0244
1	15.08	481I33012128	01.60	START RT 48I JCT 81I		33400	**	32180	04	33040	01	25060	97 0245
			Route NY481	County 067	ONONDAGA	Region 03							
1	00.00		00.00	RT 81I ONONDAGA CO									
1	00.50	481 33011000	00.50	RT 11 CONN		49830	06	43990	02	39990	99	39790	94 0105
1	06.97	481 33011006	06.47	RT 31		32350	**	30990	04	26760	01	23070	98 0100
1	09.54	481 33011070	02.57	OSWEGO CO LN		20810	**	20190	04	20630	01	17110	00 0101
			Route NY481	County 075	OSWEGO	Region 03							
2	01.00	481 33011094	01.00	ACC CR 57A		21390	**	21070	05	21900	01	17110	00 0027
2	03.50	481 34021011	02.50	JCT RT 264		20260	**	19660	04	17870	01	16230	98 0023
2	09.95	481 34021036	06.45	ACC CR 57		14220	**	13800	04	15620	01	11520	98 0024
2	10.03		00.08	FULTON E CITY LN		22400	**	21400	02	22450	98	19960	95 0038
2	11.08	481 34021100	01.05	RTS 3 176		21160	06	23800	04	22400	01	16070	98 0018
2	11.60	481 34022011	00.52	ONEIDA ST		18720	**	18290	04	17310	01	14900	98 0009
2	12.08	481 34022016	00.48	SHAW ST		17520	**	17130	04	17820	01	14400	98 0033
2	12.43	481 34022021	00.35	CR 57		15480	**	15130	04	13960	01	12720	98 0025
2	12.56		00.13	FULTON CITY LN		14080	**	13770	04	12860	01	11230	98 0008
2	19.75	481 34022024	07.19	OSWEGO S CITY LN		11760	06	11140	03	10780	00	11070	97 0007
2	21.23	481 34023072	01.48	SYRACUSE AVE		12470	06	12640	03	13460	02	11670	00 0034
2	21.96	481 34024015	00.73	UTICA ST		9360	**	9250	05	9950	01	8520	98 0035
2	22.25	481 34024023	00.29	RT 104 END 48I		9580	**	9470	05	9930	04	9740	01 0019
			Route NY488	County 069	ONTARIO	Region 04							
1	00.00		00.00	RT 21 CHAPIN									
1	09.53	88 44012023	09.53	RT 96 END 488		2210	**	2180	05	1870	02	1910	99 0255
			Route I490	County 037	GENESEE	Region 04							
1	00.00		00.00	RT 90I INTER 47									

New York State Department of Transportation

Traffic Volume Report

County Order	End Mile Point	Count LOC Reference Marker	Section Length	Section End Description	LATEST COUNT		-----PREVIOUS COUNTS-----						Count Station Number	
					EST AADT	YR	EST AADT	YR	EST AADT	YR	EST AADT	YR		
Route I490 County 037 GENESEE Region 04														
1	00.19	490I41011000	00.19	ACC RT 19 VALLANCE RD	11890	**	11360	04	14030	02	13750	01	0019	
1	01.38	490I41011002	01.19	MONROE CO LINE	15230	**	14550	04	12340	02	14160	01	0059	
Route I490 County 055 MONROE Region 04														
2	02.00	490I41011013	02.00	RT 33A IS OVER WITH CONN EXIT 2	14630	**	13970	04	15120	02	14160	01	0086	
2	04.97	490I43021021	02.97	RT 36 IS OVER WITH CONN EXIT 3	22420	**	21910	05	20700	02	16070	00	0587	
2	09.40	490I43021051	04.43	RT 259 UNION ST IS OVER WITH CONN EXIT 4	22020	06	21180	04	23120	02	18410	00	0570	
2	12.71	490I43021095	03.31	RT 386 IS UNDER WITH CONN EXIT 5	26850	**	26490	05	31550	04	25650	02	0575	
2	14.40	490I43021128	01.69	RT 204 AIRPORT IS UNDER WITH CONN EXIT 6	40390	**	39850	05	37380	03	33890	97	0576	
2	15.20	490I43021145	00.80	RT 33 IS UNDER WITH CONN EXIT 7	45290	**	44690	05	57490	04	41850	02	0577	
2	15.79	490I43021153	00.59	RT 531 EXIT 8	52410	**	49760	02	42310	99	63830	97	0580	
2	17.64	490I43021159	01.85	ACC 390I 390 OUTER LOOP EXIT 9	100480	**	95380	02	95160	01	86200	00	0579	
2	18.79	490I43021177	01.15	MT READ BLVD UNDER WITH CONN EXIT 10	112110	**	106430	02	107780	01	100260	95	0578	
2	19.57	490I43022007	00.78	RAMPS AMES ST OVER WITH CONN EXIT 11	100000	**	98680	05	92380	02	102430	97	0153	
2	19.83	490I43022015	00.26	RAMPS CHILD ST OVER CONN EXIT 11	85640	**	84510	05	98540	02	97530	97	0154	
2	20.47	490I43022018	00.64	BROWN ST UNDER WITH CONN EXIT 12	107620	**	100890	01	97290	97			0155	
2	20.87	490I43022024	00.40	ACC INNER LOOP 1ST TM	106190	**	100810	02	84050	97			0027	
2	21.38	490I43022028	00.51	PLYMOUTH AVE	54800	**	54080	05	73510	02	69090	97	0156	
2	21.56	490I43022033	00.18	INNER LOOP & RT 15	76860	**	72960	02	113080	97	80300	93	0540	
2	22.54	490I43022035	00.98	GOODMAN ST OVER WITH CONN	86630	06	86510	05	86940	04	87640	03	0541 CC	
2	22.99	490I43022045	00.45	RT 31 MONROE AVE OVER WITH CONN	98530	**	95970	04	91410	03	98980	97	0542	
2	23.53	490I43022050	00.54	CULVER RD OVER WITH CONN	84560	**	83440	05	104700	02	96460	98	0543	
2	24.53	490I43022055	01.00	ACC WINTON RD	121190	**	108200	97					0544	
2	24.82	490I43022065	00.29	RT 590I	112300	**	106610	02	107530	97	98650	94	0646	
2	25.06	490I43022068	00.24	RT 590	86490	**	84240	04	111600	03			0654	
2	25.65	490I43023001	00.59	PENFIELD RD	135040	**	126600	01	119570	97	104500	94	0545	
2	26.44	490I43023007	00.79	RT 441 LINDEN RD	107010	**	104230	04	99680	03	106530	98	0546	
2	27.76	490I43023015	01.32	E ROCHESTER CONN	73140	**	72170	05	79820	02	74380	98	0547	
2	28.17	490I43023028	00.41	RT 31F	67530	**	65770	04	70800	03	67960	98	0548	
2	30.75	490I43023032	02.58	RT 31	74720	**	71840	03	47420	92			0549	
2	32.38	490I43023058	01.63	RT 96 BUSHNEL BASN	56080	**	55340	05	57300	04	41860	00	0550	
2	33.67	490I43023074	01.29	RT 96	49040	**	47150	03	30050	97	32530	95	0999	
2	34.19	490I43023087	00.52	ONTARIO CO LINE	31090	**	28090	98	27260	97	25470	95	0080	
Route I490 County 069 ONTARIO Region 04														
3	01.43	490I43023092	01.43	RT 96 IS OVER WITH CONN	34600	**	33270	03	28090	98	27260	97	0045	
3	01.83	490I44031014	00.40	RT 90I END 490I	27420	**	26360	03	22190	97	25300	94	0046	
Route I495 County 061 NEW YORK Region 11														
1	00.00		00.00	TUNNEL ENTRANCE ST										
1	01.01		01.01	QUEENS CO LN MIDTOWN TUNNEL	80480	06	83900	05	81700	04	79800	03	0024	

New York State Department of Transportation

Traffic Volume Report

County Order	End Mile Point	Count LOC Reference Marker	Section Length	Section End Description	LATEST COUNT		-----PREVIOUS COUNTS-----						Count Station Number	
					EST AADT	YR	EST AADT	YR	EST AADT	YR	EST AADT	YR		
Route I495 County 081 QUEENS Region 11														
2	00.52	495IX5M14000	00.52	EXIT 14 25A 21ST ST LONG ISLAND CITY	80480	06	83900	05	80420	04	79800	03	0054	
2	01.60	495IX5M14006	01.08	EXIT 17 W&E 278I BQE MAURICE AVE	72760	06	70000	05	73770	04	70770	03	0056	
2	04.26	495IX5M14017	02.66	EXIT 19 WOODHAVEN BLVD RT 25 QUEENS BLVD	161220	**	158270	05	196230	04	222460	03	0058	
2	05.90	495IX5M14044	01.64	EXIT 21 108TH ST	238090	**	203900	97	183350	94	175710	93	0059	
2	06.24	495IX5M14060	00.34	EXIT 22 GCP VAN WYCK EXPY 678I COLLEGE POINT BLVD	163080	**	157230	04	157460	01	189040	99	0060	
2	07.44	495IX5M14064	01.20	EXIT 23 MAIN ST	149750	**	147470	04	144300	01	165680	99	0061	
2	08.09	495IX5M14076	00.65	EXIT 24 KISSENA BLVD	170300	06	175830	05	182820	04	174860	03	0062 CC	
2	09.01	495IX5M14082	00.92	EXIT 25 UTOPIA PKWY 188TH ST	154690	**	152340	04	151160	03	142820	01	0063	
2	10.03	495IX5M14092	01.02	EXIT 26 FRANCIS LEWIS BLVD	143170	**	138880	02	137770	99	157830	93	0087	
2	10.42	495IX5M14102	00.39	EXIT 27 295I THROGSNECK BRIDGE	128370	**	126420	04	117090	01	175250	99	0064	
2	11.30	495IX5M14106	00.88	EXIT 29 SPRINGFIELD BLVD	118600	06	110100	03	161560	00	151040	97	0047	
2	11.90	495IX5M14115	00.60	EXIT 30 CROSS ISL PKWY E HAMPTON BLVD	143830	**	142730	05	121250	93	165000	92	0049	
2	12.26	495IX5M14121	00.36	EXIT 31 DOUGLASTON PKWY	124850	**	122950	04	129050	01	140910	00	0050	
2	13.24	495IX5M14124	00.98	EXIT 32 LITTLE NECK PKWY	171670	**	170350	05	78040	01	151210	99	0052	
2	13.66	495IX5M14134	00.42	NASSAU COUNTY LINE	142490	06	138550	05	142080	03	150230	02	0053	
Route I495 County 059 NASSAU Region 10														
3	00.76	495IX5M14138	00.76	INT 33 LAKEVILLE RD COMMUNITY DR	194830	06	134000	02	124080	01	142340	00	0031	
3	01.70	495 03021008	00.94	INT 34 NEW HYDE PARK RD	207740	**	179200	96					0032	
3	02.90	495 03021018	01.20	INT 35 SHELTER ROCK RD	197990	06	179170	96					0033	
3	04.28	495 03021030	01.38	INT 37 WILLIS AVE	195670	06	180900	97	160000	93			0051	
3	05.47	495 03021043	01.19	INT 38 NORTHERN ST PKWY	215710	06	177800	97	154050	94			0034	
3	05.64	495 03021056	00.17	INT 39 GLEN COVE RD									0035	
3	09.40	495 03021057	03.76	INT 40 RT 25	165580	06	140330	97					0282	
3	10.56	495 03021095	01.16	INT 41 RTS 106 & 107	180390	**	153500	95					0100	
3	12.40	495 03021107	01.84	INT 43 S OYSTER BAY RD	178490	06	164200	05	156770	02	154560	99	0287	
3	13.16	495 03021126	00.76	INT 44 RT 135									0099	
3	13.50	495 03021133	00.34	INT 45 MANETTO HILL RD									0098	
3	13.84	495 03021136	00.34	ACC NORTHERN STATE PKWY	155080	**	152650	05					0097	
3	14.28	495 03021140	00.44	INT 46 SUNNYSIDE BLVD									0081	
3	15.69	495 03021144	01.41	SUFFOLK CO LINE	182910	**	159980	97					0101	
Route I495 County 103 SUFFOLK Region 10														
4	01.46	495 03021156	01.46	INT 49 RT 110	177390	06	179490	05	179310	04	178170	03	0067 CC	
4	03.89	495 07031015	02.43	INT 50 BAGATELLE RD	174260	06	174950	05	181410	04	177430	03	0069	
4	05.61	495 07031039	01.72	INT 51 RT 231	171570	**	161300	02					0070	
4	08.20	495 07031056	02.59	INT 52 CR 4 COMMACK RD	167930	**	157870	02	146570	97	141300	95	0071	
4	08.92	495 07031082	00.72	INT 53 SAGTIKOS STATE PKWY	147210	**	138400	02					0072	
4	09.54	495 07031090	00.62	INT 54 WICKS RD	121650	**	114370	02					0073	
4	11.36	495 07031096	01.82	INT 55 MOTOR PKWY W CROSSOVER									0063	

New York State Department of Transportation

Traffic Volume Report

County Order	End Mile Point	Count LOC Reference Marker	Section Length	Section End Description	LATEST COUNT		-----PREVIOUS COUNTS-----						Count Station Number
					EST AADT	YR	EST AADT	YR	EST AADT	YR	EST AADT	YR	
Route I495 County 103 SUFFOLK Region 10													
4	12.30	495 07031114	00.94	INT 56 RT 111									0309
4	13.94	495 07031123	01.64	INT 57 RT 454 VETERANS MEMORIAL HWY	163870	**	161300	05	151150	97	154840	95	0308
4	15.28	495 07031139	01.34	INT 58 OLD NICHOL RD	169120	**	147920	97	131830	94	135210	92	0001
4	17.14	495 07031153	01.86	INT 59 CR 93 OCEAN AVE	163840	**	143300	97	139270	94			0008
4	17.83	495 07031171	00.69	INT 60 RONKONOMA AVE	154080	**	151670	05	152350	02	149070	01	0009
4	19.26	495 07031178	01.43	INT 61 CR 19	170030	**	148720	97	138300	94			0011
4	20.88	495 07031192	01.62	INT 62 CR 97 NICHOLS RD	155590	**	153150	05	134400	96	122290	92	0209
4	22.68	495 07031208	01.80	INT 63 CR 83 N OCEAN AVE	127230	**	104040	92					0220
4	23.93	495 07031226	01.25	INT 64 RT 112	86110	**	76380	98	82680	95			0221
4	25.08	495 07031239	01.15	INT 65 HORSEBLOCK RD	72540	**	67190	01	65740	99			0226
4	27.05	495 07031250	01.97	INT 66 CR 101	77660	**	69870	99					0227
4	28.19	495 07031270	01.14	INT 67 YAPHANK AVE CR 21	64580	**	58100	99					0228
4	29.81	495 07031281	01.62	INT 68 WILLIAM FLOYD PKWY CR 46	71990	**	64770	99	71690	98	73190	97	0222
4	33.69	495 07031297	03.88	INT 69 WADING RIVER RD	55510	06	36280	99					0223
4	34.89	495 07031336	01.20	INT 70 CR 111									0224
4	38.91	495 07031347	04.02	INT 71 RT 24	28630	**	27750	04	33270	01	25930	99	0225
4	40.39	495 07031388	01.48	INT 72 RT 25	17720	06	18820	04	19080	01	14830	96	0153
4	40.66	495 07031403	00.27	INT 73 CR 58 END 495I	11060	**	9290	94					0075
Route NY495 County 061 NEW YORK Region 11													
1	00.00		00.00	NEW JERSEY LINE LINCOLN TUNNEL									
1	00.82		00.82	ACC DYER ST TUNNEL EXIT	120180	06	120800	05	119900	04	110800	03	0025
1	01.10		00.28	34 TH ST	11590	**	10090	98	9980	97			0028
Route NY531 County 055 MONROE Region 04													
1	00.00		00.00	RT 36 WASHINGTON ST									
1	02.61	531 43012000	02.61	RT 259 UNDER WITH CONNECTIONS	18870	06	20050	03	18200	00	17660	97	0323
1	05.89	531 43012027	03.28	MANITOU RD OVER W/CONNS TOWN OF GATES	31100	**	30550	05	32490	03	24710	00	0324
1	06.37	531 43012060	00.48	ACC KODAK DR	42840	**	42090	05	41070	03	29910	00	0295
1	06.99	531 43011005	00.62	RT 386 IS OVER WITH PARTIAL CONNECITON	45160	**	44360	05	44810	03	35140	99	0302
1	08.02	531 43011012	01.03	RT 490I TOWN OF GATES END RT 531	60260	**	59200	05	54390	02	56820	96	0303
Route I587 County 111 ULSTER Region 08													
1	00.00		00.00	RT 32 START 28 OVLAP									
1	01.21	28 86011000	01.21	END 28 OLAP END 587I	13640	06	11140	97	10920	94			0012
Route I590 County 055 MONROE Region 04													
1	00.00		00.00	RT 390I									
1	01.41	590I43011006	01.41	WINTON RD IS UNDER WITH CONN	74060	**	69430	01	77540	00	65380	99	0070
1	03.04	590I43011016	01.63	RT 31	85960	**	83730	04	57860	97	68510	94	0052
1	03.75	590I43011031	00.71	ELMWOOD AVE OVER NO CONN	77890	**	76860	05	88620	98			0071
1	04.46	590I43011036	00.71	ACC HIGHLAND AVE	88480	**	87310	05	91450	97			0100

New York State Department of Transportation

Traffic Volume Report

County Order	End Mile Point	Count LOC Reference Marker	Section Length	Section End Description	LATEST COUNT		-----PREVIOUS COUNTS-----						Count Station Number			
					EST AADT	YR	EST AADT	YR	EST AADT	YR	EST AADT	YR				
			Route	I590	County	055	MONROE	Region	04							
1	05.07	590I43011042	00.61	RTS 490I & 590 END 590I				118630	**	115540	04	103800	01	95180	97	0118
			Route	NY590	County	055	MONROE	Region	04							
1	00.00		00.00	RT 490I												
1	00.33	590 43011000	00.33	BLOSSOM RD				122990	**	112860	01	104500	94	102980	93	0120
1	01.16	590 43011004	00.83	RT 286 ROCHESTER CITY LN				100290	**	98520	05	82630	97			0004
1	02.52	590 43011011	01.36	RT 404				107980	06	105410	05	109560	04	109330	03	0072 CC
1	03.33	590 43013008	00.81	NORTON ST CR 89				90310	**	88720	05	94480	00	87020	97	0269
1	04.02	590 43013015	00.69	RT 104 WB				99930	**	98160	05	91920	00	83690	97	0268
1	04.05		00.03	RT 104 EB				52840	06	56200	03	55180	00	45260	97	0005
1	04.48	47 43013022	00.43	RIDGE RD E				24260	**	21900	00	20060	97			0119
1	06.11	47 43013027	01.63	DURAND BLVD				16930	06	18360	05	18910	00	15530	97	0123
1	06.74	18 43015024	00.63	LAKE RD END 590				3510	**	3470	05	2110	02	1830	98	0073
			Route	NY598	County	067	ONONDAGA	Region	03							
1	00.00		00.00	RT 5 - ERIE BLVD												
1	00.34		00.34	BURNET AVE				16890	06							0025
1	01.55		00.50	SYRACUSE CL/DEWITT T												0042
1	02.31	930M33011007	00.76	RT 298-NEW COURT ST				7960	**	7480	00	7920	97			0903
			Route	NY631	County	067	ONONDAGA	Region	03							
1	00.00		00.00	RT 370												
1	00.78	48 33011079	00.78	START RT 31 OLAP												0254
1	01.27		00.49	END NY31 OLP WILLET PKY												0252
1	02.02		00.75	WEST ENTRY RD				7080	**	6880	04	6620	01			0248
1	03.03		01.01	CR140 SIXTY RD				5000	06	4180	04	4760	03	4900	01	0249
1	05.05		02.02	RT 690 & 48 END 631				4590	06	4360	01	4660	99	4600	94	0250
			Route	NY635	County	067	ONONDAGA	Region	03							
1	00.00		00.00	RT 5												
1	00.19	635 33011000	00.19	ACC 690I SYRACUSE C LN				21950	06	26750	00	29820	98	26430	93	0088
1	01.02	635 33011002	00.83	RT 290 JCT SYRACUSE CITY LN				24010	**	23740	05	23730	00	21550	97	0089
1	02.25	635 33011010	01.23	RT 298 END 635				31170	06	23310	03	20630	00	18360	97	0090
			Route	I678	County	081	QUEENS	Region	11							
1	00.00		00.00	JFK AIRPORT MAIN ENTRANCE												
1	02.00	678IX5M11000	02.00	ACC RT 27 SOUTHERN PKWY				61320	**	60850	05	99520	99	58460	98	0076
1	02.66	678IX5M11003	00.66	ACC ROCKAWAY BLVD				140040	**	137910	04	98590	01	160280	99	0065
1	04.37	678IX5M11010	01.71	ACC ATLANTIC AVE				153760	**	151420	04	153140	97	156580	95	0066
1	04.76	678IX5M11026	00.39	ACC JAMAICA AVE				122930	**	121990	05	166440	99	150470	93	0067
1	05.34	678IX5M11030	00.58	ACC RT 25 QUEENS BLVD				138080	**	137020	05	154430	99	120780	98	0068
1	05.87	678IX5M11036	00.53	ACC GRAND CENTRAL PKWY				145150	**	142950	04	144270	01	141540	98	0069
1	06.78	678IX5M11041	00.91	ACC JEWEL AVE				121420	06	120890	05	123450	04	125800	03	0070 CC

New York State Department of Transportation

Traffic Volume Report

County Order	End Mile Point	Count LOC Reference Marker	Section Length	Section End Description	LATEST COUNT		-----PREVIOUS COUNTS-----						Count Station Number	
					EST AADT	YR	EST AADT	YR	EST AADT	YR	EST AADT	YR		
Route I678 County 081 QUEENS Region 11														
1	07.86	678IX5M11050	01.08	ACC RT 495I L.I.E.	103940	**	102360	04	98900	01	92580	99	0071	
1	09.28	678IX5M11061	01.42	ACC RT 25A NRTHRN BLVD	121760	06	127290	05	128930	04	141310	02	0072 CC	
1	09.43	678IX5M11075	00.15	ACC WHITESTONE EXPY	178340	**	173000	02	133470	98	126740	97	0073	
1	11.35	678IX5M11077	01.92	ACC WHITESTONE BRIDGE	139980	**	137850	04	155180	02	151410	01	0074	
1	12.45	678IX5M11096	01.10	BRONX CO LINE	108810	06	114600	05	122500	04	122100	03	0075	
Route I678 County 005 BRONX Region 11														
2	01.15	678IX5M11106	01.15	ACC HUTCHINSON R EXPWY	108810	06	114600	05	122500	04	122100	03	0052	
2	01.88	678IX1M11012	00.73	ACC 95I 278I END 678I	98740	**	97240	04	109080	01	97660	99	0053	
Route I684 County 119 WESTCHESTER Region 08														
1	00.00		00.00	RT 287I WESTCHESTER CO										
1	04.42	684I87011000	04.42	ACC RT 120	72170	**	68490	04	60990	00	68630	97	0105	
1	07.57	684I87011046	03.15	ACC RT 22	71490	**	60180	99	58760	98	56760	95	0106	
1	12.64	684I87011077	05.07	ACC RT 172	69610	**	59960	00	59110	96			0109	
1	16.75	684I87011128	04.11	ACC SAWMILL RIVER PKWY	65240	**	56190	00	56060	96			0110	
1	17.71	684I87011168	00.96	ACC RTE 35	58310	**	50220	00	50480	97			0111	
1	19.90	684I87011178	02.19	ACC RT 138	83380	**	68640	98					0030	
1	22.36	684I87011200	02.46	ACC RT 116	74940	**	64550	00	61630	96	55320	93	0039	
1	24.87	684I87011224	02.51	PUTNAM CO LINE	76280	06	78690	05	78930	04	77290	03	0113 CC	
Route I684 County 079 PUTNAM Region 08														
2	03.59	684I87011248	03.59	PUTNAM CO TN S. EAST 6&22&202W	68420	**	58930	00	69660	99	69830	97	0022	
Route I690 County 067 ONONDAGA Region 03														
1	00.00		00.00	INTERCHANGE 39 RT 690										
1	01.35	690I33014002	01.35	RT 90I IS UNDER	33150	**	30820	02	27710	96			0549	
1	02.05	690I33014015	00.70	STATE FAIR BLVD UNDER	47940	06	49000	03	43490	99	40960	96	0043	
1	04.55	690I33011002	02.50	JCT RT 695	48020	**	47130	05	48760	02	39250	98	0246	
1	07.14	690I33011026	02.59	ACC HIAWATHA BLVD (UNDER)	78910	**	77440	05	71440	01	67990	98	0545	
1	07.43	690I33012009	00.29	ACC RT 298 BEAR ST ART(UNDER)	71110	**	67290	03	60440	00	49320	95	0546	
1	07.75	690I33012012	00.32	ACC GEDDES ST HALF INT	56770	**	52770	02	48600	98	48050	95	0059	
1	08.39	690I33012015	00.64	ACC WEST ST (OVER)	65670	**	64440	05	63150	01	60530	95	0060	
1	09.00	690I33012021	00.61	ACC RT 81I SB	73820	**	68620	02	67380	99	63280	95	0061	
1	09.29	690I33012027	00.29	ACC MCBRIDE ST EB	83350	**	78870	03	72770	00	69550	95	0062	
1	09.51	690I33012030	00.22	ACC RT 81I EB	98120	**	89630	01	89420	98	83060	95	0063	
1	10.32	690I33012032	00.81	ACC TEALL AVE (UNDER)	120600	**	114110	03	102470	99	93480	95	0064	
1	11.28	690I33012041	00.96	JCT MIDLER AVE (OVER)	94920	06	93330	02	87860	98	67590	95	0065	
1	12.34	690I33012050	01.06	SYRACUSE E CITY LN RT 635	83700	**	82150	05	81400	01	79340	98	0074	
1	13.19	690I33013000	00.85	RT 290	42450	06	44840	02	38230	98	36000	95	0104	
1	14.19	690I33013009	01.00	ACC 481I END 690I	52950	**	50100	03	51860	00	42670	95	0075	
Route NY690 County 067 ONONDAGA Region 03														

New York State Department of Transportation

Traffic Volume Report

County Order	End Mile Point	Count LOC Reference Marker	Section Length	Section End Description	LATEST COUNT		-----PREVIOUS COUNTS-----						Count Station Number	
					EST AADT	YR	EST AADT	YR	EST AADT	YR	EST AADT	YR		
Route NY690 County 067 ONONDAGA Region 03														
1	00.00		00.00	RTS 690I & 90I										
1	01.81	690I33014001	01.81	CR 159 VAN BUREN RD	23320	06	23750	03	20580	00	19130	97	0073	
1	04.24	690 33011034	02.43	START 31 OLAP	20360	06	22690	01	18630	98	17100	93	0068	
1	05.14	690 33011059	00.90	RT 370 END RT 31 OLAP	17690	06	18270	05	18190	04	17960	03	0069	CC
1	06.71	690 33011068	01.57	RT 48 CHURCH RD END 690	13960	**	12580	01	10740	98	9550	93	0199	
Route NY695 County 067 ONONDAGA Region 03														
1	00.00		00.00	RT 5										
1	02.30	695 33011000	02.30	RT 690I END RT 695	49030	06	53830	04	52980	03	48700	02	0135	
Route I787 County 001 ALBANY Region 01														
1	00.00		00.00	RT 87I INTER 23										
1	00.32	787I11011000	00.32	ACC RTS 9W & 912S EXIT 1	22340	06	18150	96					0139	
1	00.94	787I11011003	00.62	ACC RT 32 EXIT 2	49600	**	44580	02	46300	00	39860	98	0134	
1	01.97	787I11011009	01.03	ACC RTS 9 & 20 EXIT 4	50830	**	41490	98					0032	
1	02.40	787I11011020	00.43	ACC ROUTES 9 & 20	79330	**	64740	98	67900	96	52550	95	0153	
1	03.36	787I11011024	00.96	ACC RT 90I EXIT 5	120180	**	102810	00	91220	96	82850	95	0121	
1	04.20	787I11011033	00.84	ACC FROM RT 90I	52740	**	44060	99	41900	95	42880	94	0154	
1	05.07	787I11011041	00.87	ACC WARDS LANE RT 913T EXIT 6	100500	**	85970	00	79260	98	72500	97	0122	
1	06.45	787I11012007	01.38	RT 378 EB OVER	101450	**	86790	00	79580	98	81440	96	0123	
1	08.91	787I11012021	02.46	ACC FROM 23RD STREET	85100	06	84470	04	88080	03	80750	00	0125	
1	09.55	787I11013020	00.64	START RT 7 OLAP	80700	**	69040	00	62100	98	59020	97	0145	
1	09.80	787I11014109	00.25	RENSELAER CO LINE	49600	**	48250	05	28130	01	43040	97	0160	
Route I787 County 083 RENSELAER Region 01														
2	00.36	787I11014110	00.36	8TH ST TROY END RT 7 OLAP	57110	**	55540	05	27400	01	43040	97	0078	
Route NY787 County 001 ALBANY Region 01														
1	00.00		00.00	RTE 787I JCT ACCESS TO RTE 7										
1	00.40	787I11014002	00.40	RTE 7WB JCT	33610	06	35750	96	35950	93			0180	
1	00.76	787I11014006	00.36	ACCESS TO TIBBETS ST	38790	**	34790	01	30420	98	30440	95	0238	
1	01.51	787 11014010	00.75	ACCESS TO DYKE AVE	33480	**	32000	04	30080	01	27610	98	0239	
1	02.03	787 11015007	00.52	ACCESS TO BRIDGE AVE	27760	06	26030	00	22600	96			0301	
1	02.44	787 11015012	00.41	RT 470 ONTARIO STREET	32890	**	31440	04	21700	01	26790	98	0304	
1	02.56	787 11015016	00.12	RT 32 JCT END 787	24460	**	23380	04	19670	00	16470	97	0305	
Route I790 County 065 ONEIDA Region 02														
1	00.00		00.00	RTS 5 8 12 OLAP RTS 5A & 5S ARE UNDER W/CONN										
1	00.46	790I26011000	00.46	RT 5S RAMPS	27400	**	26710	05	25950	03	22490	00	0500	
1	00.87	790I26011005	00.41	RAMP TO RT 5 & 49 ON RIGHT	47770	**	46560	05	43990	02	41470	99	0501	
1	01.25	790I26011009	00.38	RT 90I IS UNDER END RT 8 & 12 OLAP RT 5 OLAP CONT	23610	**	21910	03	21900	00	19770	99	0502	
1	01.57	790I26011018	00.32	RT 790I EB RAMP JOINS ON RIGHT	20880	**	19850	04	17240	03	15130	00	0503	
1	01.84	790I26011021	00.27	RAMP TO TOLL BOOTHS & N GENESEE ST EXITS ON	8460	06	7730	03	7000	00	6880	95	0504	

New York State Department of Transportation

Traffic Volume Report

County Order	End Mile Point	Count LOC Reference Marker	Section Length	Section End Description	LATEST COUNT		-----PREVIOUS COUNTS-----						Count Station Number			
					EST AADT	YR	EST AADT	YR	EST AADT	YR	EST AADT	YR				
			Route	I790	County	065	ONEIDA	Region	02							
				RIGHT					06							
1	02.41	790I26011023	00.57	RT 5 OLAP ENDS RT 790I ENDS				13090	**	12140	03	10880	00	8450	97	0505
			Route	NY812	County	049	LEWIS	Region	07							
1	00.00		00.00	RT 12&26 LOWVLE BEG 26 OLAP												
1	00.14	26 74061257	00.14	TRINITY AVE				10870	06	11620	05	11950	02	10950	00	0253
1	00.37	26 74061259	00.23	END RT 26 OLAP BOSTWICK ST				10160	06	9050	03	10120	97	10340	94	0014
1	00.90	812 74011005	00.53	BOSTWICK ST EXT				5010	**	4910	04	9160	01	4800	99	0440
1	01.46	812 74011009	00.56	OLD CR 19 EAST RD				4480	**	4440	05	4270	02	3870	99	0441
1	04.82	812 74011015	03.36	CR 37 NEW BREMEN				4320	**	4240	04	4110	01	4330	00	0445
1	06.54	812 74011052	01.72	CR 35 CUT OFF RD				3630	**	3560	04	3420	01	3740	99	0446
1	09.90	812 74011070	03.36	RT 126 CROGHAN				3140	**	3110	05	3540	02	2870	99	0447
1	10.62	812 74011104	00.72	CR 10 BELFORT RD				3460	06	3540	03	3490	99	3980	94	0017
1	16.02	812 74011111	05.40	ERIE CANAL RD				1560	**	1530	04	1900	01	1670	99	0007
1	26.65	812 74011165	10.63	START RT 3 OLAP				960	**	960	05	1410	02	1070	99	0008
1	29.55	812 74011270	02.90	CHURCH ST				3480	06	3480	03	3930	02	3920	94	0018
1	30.76	3 74031103	01.21	ST LAWRENCE CO LN				3290	**	3220	04	3890	01	3790	99	0222
			Route	NY812	County	089	ST LAWRENCE	Region	07							
2	00.33	3 74031114	00.34	END RT 3 OLAP				3280	**	3250	05	3680	02	3760	99	0037
2	00.86	812 75021003	00.53	CR 26				1120	06	1640	03	1400	00	1390	98	0038
2	08.27	812 75021009	07.41	CR 24				1430	**	1400	04	1510	01	1410	99	0039
2	10.35	812 75021084	02.08	START RT 58 OLAP				1980	**	1960	05	2160	04	2230	02	0040
2	15.87	812 75021104	05.52	GOUVENEUR SOUTH VILLAGE LINE				5120	**	5070	05	4720	04	4850	99	0047
2	16.44	58 75011217	00.57	END 58 START 11 OLAPS				4900	**	4850	05	5550	02	4620	99	0315
2	17.61	11 75061068	01.17	GOUVERNEUR N LN				13090	**	12960	05	12080	04	11660	01	0025
2	27.87	11 75061079	10.26	END RT 11 OLAP				6070	**	5960	04	5810	97	5880	96	0112
2	33.99	812 75021280	06.12	CR 14				1690	06	2000	03	1580	00	1730	98	0042
2	39.68	812 75021341	05.69	JCT SR 184				1800	**	1760	04	1910	02	1850	01	0043
2	46.16	812 75021398	06.48	START RT 37 OLAP				3660	**	3590	04	3560	01	3690	99	0044
2	46.50	812 75021463	00.34	RT 68				12010	**	11840	04	12600	01	12860	99	0002
2	47.92	37 75021288	01.42	FORD ST 971A				10890	**	10810	05	10980	02	11930	01	0015
2	48.57	37 75021303	00.65	END 37 OLAP OGDNSBG C LN				9930	06	9810	03	10540	01	10460	98	0016
2	48.75	812 75024000	00.18	PROCTOR AVE INTERSECTION				4500	06	2860	03	3840	99	3180	93	0073
2	50.15	812 75024002	01.40	US CANADIAN LN END 812				1390	06	1400	05	1770	04	1400	03	0045
			Route	NY825	County	065	ONEIDA	Region	02							
1	00.00		00.00	END NY49 NB RMP												
1	00.62		00.62	BROOKLEY RD				14060	06							0020
1	00.99		00.37	ELLSWORTH RD												0025
1	01.42		00.43	FLOYD RD												0055
1	02.59		01.17	NY46 - END OF NY825				15150	06							0059

New York State Department of Transportation

Traffic Volume Report

County Order	End Mile Point	Count LOC Reference Marker	Section Length	Section End Description	LATEST COUNT		-----PREVIOUS COUNTS-----						Count Station Number
					EST AADT	YR	EST AADT	YR	EST AADT	YR	EST AADT	YR	
Route NY840 County 065 ONEIDA Region 02													
1	00.00		00.00	NY 5 & 12									
1	01.14		01.14	NY 5A	23490	06							0005
1	01.67		00.53	MIDDLE SETTLEMENT RD	15880	06							0006
1	03.52		01.85	CLARK MILLS RD	11650	06							0008
1	04.02		00.50	END 840 HALSEY RD	9340	06							0010
Route NY878 County 081 QUEENS Region 11													
1	00.00		00.00	NASSAU EXP CROSSBAY BL									
1	02.22	878 X5M13007	02.22	JCT RT 678I VAN WYCK EXPRESSWAY	45810	**	44160	04	48930	03	49960	02	0800 CC
1	02.76	878 X5M13026	00.54	150TH ST	34850	**	34580	05	38260	99	31660	95	0088
1	03.73	878 X5M13032	00.97	FARMERS BLVD	54490	**	50710	02	51520	98	31660	95	0801
Route NY878 County 059 NASSAU Region 10													
2	00.64	878 03021013	00.64	BAYVIEW AVE	34930	06	34950	02	51520	98	31660	95	0801
2	01.20	878 03021021	00.56	MEADOW CAUSEWAY / ROCK HALL RD	35850	**	35280	05	25050	02	31130	99	0800
2	01.96	878 03021027	00.76	TOLL BOOTH ATLANTIC BEACH BRIDGE									0802
Route I890 County 001 ALBANY Region 01													
1	00.00		00.00	RT 90I EXIT 25 START RT 890I									
1	00.49	7 11061002	00.49	START RT 7 EB OLAP	32950	06	28760	97					0144
1	00.67	7 11061003	00.18	SCHENECTADY CO LINE	40580	06	41960	01	37200	99	34140	97	0136
Route I890 County 093 SCHENECTADY Region 01													
2	00.74	7 16071002	00.74	ACC HIGHBRIDGE RD EXIT 8	47870	**	41960	01	37200	99	34140	97	0587
2	01.39	7 16071009	00.65	ROUTE 7 OVERLAP EB ENDS EXIT 7	45150	**	42740	04	42190	01	35160	98	0586
2	02.71	890I16013005	01.32	ACC MICHIGAN AVE EXIT 6	52190	**	49410	04	48440	01	39840	98	0585
2	03.28	890I16012014	00.57	ACC BROADWAY EXIT 5	57630	**	54560	04	39420	03	45400	98	0584
2	04.20	890I16012008	00.92	ACC WASHINGTON AVE EXIT 4C	49470	**	46840	04	42340	98	37350	96	0019
2	04.38	890I16012000	00.18	EXIT 4-B ACCESS TO INNER LOOP	21830	**	20670	04	15940	98			0589
2	05.84	890I16011033	01.46	EXIT 2-A RT 337 UNDER	22110	**	20930	04	22850	03	21980	01	0024
2	06.08	890I16011019	00.24	RT 337 ACCESS FROM RT 914B	23030	**	18800	98	17800	97	17540	96	0025
2	07.84	890I16011017	01.76	CONN RT NY 890	20300	**	19220	04	17540	01	13130	98	0027
2	08.78	890I16011001	00.94	RT 90I EXIT 26 END RT 890I	5440	**	4250	96	1930	93			0028
Route NY890 County 093 SCHENECTADY Region 01													
1	00.00		00.00	EXIT 1B RAMP 890I									
1	01.00		01.00	RT 5 END NY 890	14980	06	15230	04	9530	98			0048
Route I895 County 005 BRONX Region 11													
1	00.00		00.00	ACC RT 278I									
1	00.61	895IX1M11002	00.61	ACC WESTCHESTER AVE	34330	**	33810	04	34470	01	38830	99	0050
1	01.29	895IX1M12008	00.68	ACC RT 895I END 895I	41600	**	41280	05	46030	02	50640	99	0051
Route 900A County 103 SUFFOLK Region 10													
1	00.00		00.00	GREENPORT MARINA									

New York State Department of Transportation

Traffic Volume Report

County Order	End Mile Point	Count LOC Reference Marker	Section Length	Section End Description	LATEST COUNT		-----PREVIOUS COUNTS-----						Count Station Number	
					EST AADT	YR	EST AADT	YR	EST AADT	YR	EST AADT	YR		
			Route 900A	County 103	SUFFOLK	Region 10								
1	00.07		00.07	ROUTE 25 JUNCTION VILLAGE OF		1860	**	1760	01	2260	98	1460	95	0944
			Route 900B	County 059	NASSAU	Region 10								
1	00.00		00.00	T/O OYSTER BAY N / O RT 25A AT HELEN ST										
1	01.95	904 03011000	01.95	END AT RT 107		28700	**	27800	04	32710	02	34230	01	0967
			Route 900C	County 103	SUFFOLK	Region 10								
1	00.00		00.00	SH 1902 ORIENT PARK RD										
1	00.68	900C07011000	00.68	END AT RT 25		220	**	220	04	220	98	340	93	0940
			Route 900D	County 059	NASSAU	Region 10								
1	00.00		00.00	CARMAN MILL RD - RT 27A										
1	00.37	900D03011000	00.37	END AT SUFFOLK CO LN / CO LINE END		10480	**	10240	04	8920	02	8990	01	0968
			Route 900F	County 059	NASSAU	Region 10								
1	00.00		00.00	QUEENS CO LN - 1 LAKEVILLE RD										
1	00.81	900F03011000	00.81	END AT MARCUS AVE		18050	**	17840	05	16430	02	15920	99	0969
			Route 900G	County 061	NEW YORK	Region 11								
1	00.00		00.00	END AT 2ND AVE										
1	00.56		00.56	END AT 1 ST AVE		93830	06	95600	05	93500	04	90800	03	0920
			Route 900J	County 081	QUEENS	Region 11								
1	00.00		00.00	Channel Bridge Drive										
1	00.60		00.60	Toll Booth End 900J		20530	06	20400	05	19900	04	19800	03	0960
			Route 900P	County 059	NASSAU	Region 10								
1	00.00		00.00	QUEENS CO LN 225TH ST										
1	00.40		00.40	END AT RT 25 BRADDOCK AVE		19770	06	21810	05	21560	02	20260	99	0970
			Route 900V	County 059	NASSAU	Region 10								
1	00.00		00.00	TOLL BOOTH ATLANTIC BEACH BR										
1	00.25		00.25	RAMP SB DOUGHTY BLVD WB SE		23220	**	22490	04	23410	01	13510	92	0973
			Route 900W	County 103	SUFFOLK	Region 10								
1	00.00		00.00	CR 80 KNOLL RD										
1	02.85		02.85	TUCKAHOE LANE		16170	**	15620	03	7510	01	12860	98	0941
			Route 901A	County 103	SUFFOLK	Region 10								
1	00.00		00.00	JCT RT 495 N SERVICE RD										
1	00.27		00.27	RABRO DR		3610	**	3450	02	2860	98	2640	93	0943
1	00.50		00.23	END 901A KINGS RD		12910	06	5490	02	5620	01	5410	98	0946
			Route 901B	County 081	QUEENS	Region 11								
1	00.00		00.00	BEACH CHANNEL DRIVE NYC QUEENS CO										
1	00.40		00.40	QUEENS CO LINE		21420	06	21800	05	21900	04	22000	03	0950
			Route 901B	County 047	KINGS	Region 11								
2	00.40		00.40	END RT 901B FLATBUSH AVE		21420	06	21800	05	21900	04	22000	03	0942

New York State Department of Transportation

Traffic Volume Report

County Order	End Mile Point	Count LOC Reference Marker	Section Length	Section End Description	LATEST COUNT		-----PREVIOUS COUNTS-----						Count Station Number	
					EST AADT	YR	EST AADT	YR	EST AADT	YR	EST AADT	YR		
			Route 901C	County 059	NASSAU	Region 10								
1	00.00		00.00	QUEENS COUNTY LINE										
1	00.22		00.22	END AT CONNECTION DOUGHTY BLVD		11400	**	11220	05	19400	02	19220	01	0980
			Route 906A	County 059	NASSAU	Region 10								
1	00.00		00.00	NYC LINE / NASSAU CO LINE										
1	00.78		00.78	LAKEVILLE RD		6790	**	6570	04	4980	92		0806	
1	01.00		00.22	COMMUNITY DR		19220	06	17670	04	17870	92		0807	
1	01.70		00.70	NEW HYDE PARK RD		11780	06	14830	04	13670	96	11330	92	0808
1	02.91		01.21	SHELTER ROCK RD		13220	**	12800	04	10490	96	6730	92	0809
1	03.50		00.59	SEARINGTOWN RD		12630	**	12230	04	10940	96	9370	92	0810
1	04.30		00.80	WILLIS AVE		9920	**	9610	04	9160	96	7140	92	0811
1	04.78		00.48	ROSLYN RD		8930	**	8650	04	9640	96	6440	95	0812
1	05.03		00.25	LOCUST LA		10820	**	10480	04	11090	96	8900	92	0813
1	05.70		00.67	GLEN COVE RD		11980	**	11600	04	10700	97	11180	96	0814
1	06.10		00.40	RED GROUND RD		8850	**	8570	04	8220	96	6630	92	0815
1	06.50		00.40	WHEATLEY RD		7220	**	7000	04	8160	97	7860	92	0816
1	06.68		00.18	OLD WESTBURY RD		6780	**	6570	04	7190	97	6910	92	0817
1	07.55		00.87	POST RD		7210	**	6980	04	7500	96	5440	92	0818
1	07.90		00.35	STEELE HILL RD		5960	**	5770	04	6560	96	4360	92	0819
1	08.25		00.35	POWELL LA		6010	**	5820	04	6670	96	4540	92	0820
1	09.29		01.04	RT 25		7490	**	7250	04	6680	96	4060	93	0821
1	10.52		01.23	RT 106 / 107		3740	**	3620	04	3810	92			0822
1	11.96		01.44	ROBBINS LA		2480	**	2440	05	2710	04	3440	98	0823
1	12.25		00.29	SOUTH OYSTER BAY RD		8740	**	8470	04	8430	98	10680	92	0824
			Route 906A	County 103	SUFFOLK	Region 10								
2	01.12		01.12	WALT WHITMAN RD		7130	**	6910	04	6800	00	4610	96	0806
2	01.46		00.34	RT 110		16930	**	16140	03	11070	01	18360	00	0807
2	01.97		00.51	PINELAWN RD		11830	06	9340	01	12680	00	9880	96	0808
2	02.70		00.73	UPPER HALF HOLLOW RD		5280	**	4810	00	4170	94	4170	93	0809
2	03.87		01.17	BAGATELLE RD		5610	**	5430	04	6370	00	3810	96	0810
2	05.07		01.20	HALF HOLLOW RD		6070	**	5620	01	5220	00	3640	96	0811
2	05.58		00.51	RT 231		3170	06	4830	02	9950	01	5870	00	0812
2	06.85		01.27	CARLS STRAIGHT PATH		5640	**	5550	05	4970	02	4210	01	0813
2	08.17		01.32	COMMACK RD		2200	06	5170	05	4670	02	4430	01	0814
2	08.89		00.72	SAGTIKOS PKWY OVER		30180	**	29700	05	4190	01	28220	00	0816
2	09.49		00.60	WICKS RD		30270	**	29780	05	28530	01	24220	97	0817
2	10.57		01.08	WASHINGTON AVE		10880	**	10710	05	8850	01	7060	97	0818
2	11.31		00.74	MOTOR PKWY WEST		10890	**	10710	05	8790	01	6900	98	0819
2	12.24		00.93	RT 111		16060	**	15810	05	15160	01	12710	97	0820
2	13.15		00.91	LINCOLN BLVD		7290	**	7170	05	12060	01	5500	00	0821

New York State Department of Transportation

Traffic Volume Report

County Order	End Mile Point	Count LOC Reference Marker	Section Length	Section End Description	LATEST COUNT		-----PREVIOUS COUNTS-----						Count Station Number
					EST AADT	YR	EST AADT	YR	EST AADT	YR	EST AADT	YR	
Route 906A County 103 SUFFOLK Region 10													
2	13.45		00.30	MOTOR PKWY EAST	6830	**	6730	05	5610	01	4530	97	0822
2	13.91		00.46	RT 454	17170	**	15880	01	12350	97	13310	96	0823
2	15.24		01.33	OLD NICHOL RD	5530	**	5440	05	7240	01	2840	97	0824
2	15.90		00.66	TERRY RD	5150	**	5060	05	4220	01	3790	97	0825
2	17.07		01.17	CR 93 OCEAN AVE	6330	**	6230	05	5540	01	5060	00	0826
2	17.52		00.45	POND RD	4980	**	4900	05	4900	03	4490	01	0827
2	17.90		00.38	RONKONKOMA AVE	5280	**	5200	05	4870	01	4580	97	0828
2	18.10		00.20	HAWKINS AVE	14190	**	13960	05	13300	01	11910	97	0829
2	19.17		01.07	CR 19	6910	**	6800	05	5870	01	5860	00	0830
2	19.45		00.28	HOLBROOK RD	8130	**	8000	05	8240	01	7840	97	0831
2	20.94		01.49	CR 97 NICHOLS RD	5830	**	5740	05	5500	04	6670	01	0832
2	21.39		00.45	WAVERLY AVE	8280	**	8150	05	7200	01	7400	00	0833
2	21.84		00.45	BLUE POINT RD	6120	**	6020	05	5390	01	4550	97	0834
2	22.75		00.91	CR 83 N OCEAN AVE	5320	**	5240	05	3820	01	3490	00	0835
2	27.68		04.93	CR 101 SILLS RD									0299
Route 906B County 059 NASSAU Region 10													
1	00.00		00.00	NYC LINE / NASSAU CO LINE									
1	00.57		00.57	LAKEVILLE RD	8570	**	8300	04	7100	96	11000	93	0843
1	01.05		00.48	COMMUNITY DR	18440	**	17860	04	11680	92			0825
1	01.71		00.66	NEW HYDE PARK RD	21380	**	20700	04	16080	96	13770	92	0826
1	02.91		01.20	SHELTER ROCK RD	10480	**	10150	04	8270	96	8410	92	0827
1	03.53		00.62	SEARINGTOWN RD	12820	**	12410	04	12560	96	15340	92	0828
1	04.30		00.77	WILLIS AVE	9190	**	8900	04	7680	96	13460	92	0829
1	04.81		00.51	ROSLYN RD	12300	**	11910	04	10670	96	7360	95	0830
1	05.05		00.24	LOCUST LA	12330	**	11940	04	10070	96	9180	92	0831
1	05.65		00.60	GLEN COVE RD	13290	**	12880	04	10520	96	11390	93	0832
1	06.35		00.70	RED GROUND RD	8760	**	8490	04	7880	96	6450	92	0833
1	06.76		00.41	WHEATLEY RD	9950	**	9630	04	9260	96	7510	92	0834
1	06.91		00.15	OLD WESTBURY RD	9000	**	8720	04	8580	96	7890	92	0835
1	07.79		00.88	POST RD	7860	**	7610	04	7570	96	6690	92	0836
1	08.20		00.41	STEELE HILL RD	8010	**	7760	04	6860	96	5960	92	0837
1	08.53		00.33	POWELL LA	8010	**	7760	04	6940	96	6060	92	0838
1	10.54		01.15	RT 106 / 107	3730	**	3670	05	2270	04	3060	99	0840
1	11.88		01.34	ROBBINS LA	10140	**	9970	05	6500	04	4540	98	0841
1	12.43		00.55	SOUTH OYSTER BAY RD	12330	**	11940	04	9420	98	6670	92	0842
Route 906B County 103 SUFFOLK Region 10													
2	01.12		01.12	WALT WHITMAN RD	4620	**	4470	04	3920	00	2730	94	0836
2	01.46		00.34	RT 110	12770	**	12370	04	12570	00	10580	94	0837
2	01.97		00.51	PINELAWN RD	11090	**	10750	04	11900	00	10690	96	0838

New York State Department of Transportation

Traffic Volume Report

County Order	End Mile Point	Count LOC Reference Marker	Section Length	Section End Description	LATEST COUNT		-----PREVIOUS COUNTS-----						Count Station Number
					EST AADT	YR	EST AADT	YR	EST AADT	YR	EST AADT	YR	
Route 906B County 103 SUFFOLK Region 10													
2	02.70		00.73	UPPER HALF HOLLOW RD	5030	**	4880	04	4700	03	4400	00	0839
2	03.87		01.17	BAGATELLE RD	4340	**	3960	00	3220	96	2690	92	0840
2	05.07		01.20	HALF HOLLOW RD	5670	**	5490	04	5410	00	4030	96	0841
2	05.58		00.51	RT 231	4640	**	4490	04	3850	00	3350	96	0842
2	06.85		01.27	CARLS STRAIGHT PATH	7640	**	7520	05	5360	02	4860	00	0843
2	08.17		01.32	COMMACK RD	6140	**	6040	05	4750	02	4600	01	0844
2	08.89		00.72	SAGTIKOS PKWY OVER	12910	**	12700	05	5900	01	4810	00	0846
2	09.49		00.60	WICKS RD	17780	**	16440	01	13740	97	2000	92	0847
2	10.57		01.08	WASHINGTON AVE	8540	**	8400	05	6900	01	5580	97	0848
2	11.31		00.74	MOTOR PKWY WEST	6870	**	6760	05	5810	01	6250	00	0849
2	12.24		00.93	RT 111	13780	**	13560	05	12300	01	13500	00	0850
2	13.15		00.91	LINCOLN BLVD	5300	**	5220	05	5770	01	4150	97	0851
2	13.45		00.30	MOTOR PKWY EAST	4650	**	4570	05	5660	01	3630	97	0852
2	13.91		00.46	RT 454	16550	**	16280	05	16520	01	12050	97	0853
2	15.24		01.33	OLD NICHOL RD	5070	**	4990	05	10380	01	5020	97	0854
2	15.90		00.66	TERRY RD	5010	**	4930	05	4870	01	4540	97	0855
2	17.07		01.17	CR 93 OCEAN AVE	5520	**	5440	05	6670	01	5500	00	0856
2	17.52		00.45	POND RD	6210	**	6110	05	9120	01	6050	97	0857
2	17.90		00.38	RONKONKOMA AVE	5690	**	5590	05	6450	01	5490	00	0858
2	18.10		00.20	HAWKINS AVE	14570	**	14330	05	13750	01	13180	97	0859
2	19.17		01.07	CR 19	5510	**	5430	05	7720	01	6230	97	0860
2	19.45		00.28	HOLBROOK RD	10220	**	10060	05	8850	01	5230	00	0861
2	20.94		01.49	CR 97 NICHOLS RD	7290	**	7170	05	6040	01	5500	97	0862
2	21.39		00.45	WAVERLY AVE	9710	**	9550	05	6680	01	13450	00	0863
2	21.84		00.45	BLUE POINT RD	6750	**	6640	05	5480	01	3940	97	0864
2	22.75		00.91	CR 83 N OCEAN AVE	4240	**	4110	04	3030	00	2180	95	0865
2	27.15		04.40	CR 101									0300
Route 906C County 103 SUFFOLK Region 10													
1	00.00		00.00	RT 109									
1	00.88		00.88	LITTLE EAST NECK RD	4800	**	4690	04	4860	00	11310	95	0866
1	01.13		00.25	BELMONT AVE IS OVER	10080	**	9850	04	7050	00	6860	96	0867
1	01.62		00.49	HUBBARDS PATH	4700	**	4600	04	5010	03	5750	00	0868
1	02.52		00.90	CR 34 DEER PARK AVE	5250	**	5130	04	5190	00	4870	95	0869
1	02.94		00.42	RT 231 IS OVER	16220	**	15850	04	14470	00	12140	96	0870
1	03.70		00.76	UDALLS RD	8980	**	8780	04	8300	00	7370	96	0872
1	04.62		00.92	ROBERT MOSES CAUSEWAY IS OVER	9160	**	8950	04	8960	03	9460	00	0873
1	04.85		00.23	MANOR LANE	11010	**	10760	04	10550	00	8350	96	0874
1	05.35		00.50	HOWELLS RD	7820	**	7640	04	8110	00	6400	96	0875
1	05.92		00.57	CR 13 FIFTH AVE IS OVER	13010	**	12290	01	11270	95	10100	92	0876

New York State Department of Transportation

Traffic Volume Report

County Order	End Mile Point	Count LOC Reference Marker	Section Length	Section End Description	LATEST COUNT		-----PREVIOUS COUNTS-----						Count Station Number
					EST AADT	YR	EST AADT	YR	EST AADT	YR	EST AADT	YR	
Route 906C County 103 SUFFOLK Region 10													
1	06.57		00.65	BROOK AVE IS OVER	13880	**	13110	01	12270	96	16730	92	0877
1	07.08		00.51	BRENTWOOD RD IS OVER	12740	**	12030	01	15920	96	18710	92	0878
1	07.61		00.53	SAXON AVE	9510	**	9300	04	13950	00	9130	95	0879
1	08.37		00.76	COMMACK RD	7160	**	7000	04	9600	00	7920	96	0880
1	08.74		00.37	RT 111	11850	**	11580	04	11950	03	17400	00	0881
1	09.50		00.76	CR 17 CARLTON AVE IS OVER	14910	**	14570	04	13460	00	16310	95	0882
1	10.42		00.92	HECKSCHER ST PKWY IS OVER	11570	**	11310	04	13790	00	12020	99	0883
1	11.27		00.85	BEG RT 27 OVL P	28640	**	27990	04	26970	99	21990	96	0884
1	12.47		01.20	CR 85 END 27 OVL P	146060	**	136010	02	137960	01	125450	00	0095
1	17.48		05.01	CR 97 NICHOLS RD	15520	06	22780	97					0965
1	18.47		00.99	CR 19 WAVERLY AVE	13070	06	15950	99	20700	97			0966
1	19.18		00.71	N OCEAN AVE	11000	06	10090	99	8000	97			0967
1	19.59		00.41	RT 112	16730	**	15460	99	4680	97			0968
1	21.17		01.58	HOSPITAL RD	7270	**	6720	99	9420	97			0969
Route 906D County 103 SUFFOLK Region 10													
1	00.00		00.00	RT 109									
1	00.91		00.91	LITTLE EAST NECK RD	5970	**	5840	04	5500	00	4970	95	0885
1	01.13		00.22	BELMONT AVE IS OVER	8360	**	8170	04	7560	00	8650	96	0886
1	01.62		00.49	HUBBARDS PATH	5670	**	5540	04	5220	00	4270	96	0887
1	02.53		00.91	CR 34 DEER PARK AVE	5940	**	5800	04	10420	03	11980	00	0888
1	02.95		00.42	RT 231 IS OVER	15340	**	14990	04	12070	00	12730	96	0889
1	03.70		00.75	UDALLS RD	9380	**	9160	04	17840	00	7060	96	0891
1	04.59		00.89	ROBERT MOSES CAUSEWAY IS OVER	9270	**	9060	04	7680	00	7820	95	0892
1	05.01		00.42	MANOR LANE	10850	**	10600	04	14750	03	24190	00	0893
1	05.41		00.40	BAY SHORE RD	7860	**	7680	04	6500	00	5780	96	0894
1	05.92		00.51	CR 13 FIFTH AVE IS OVER	13430	**	13120	04	15570	00	13290	95	0895
1	06.67		00.75	BROOK AVE IS OVER	13250	**	12950	04	2850	00			0896
1	07.08		00.41	BRENTWOOD RD IS OVER	18280	**	17860	04	21950	03	34500	00	0897
1	07.61		00.53	SAXON AVE	14010	**	13690	04	13900	00			0898
1	08.37		00.76	COMMACK RD	9160	**	8950	04	15500	00			0899
1	08.74		00.37	RT 111	14310	**	13980	04	16610	00	9980	96	0970
1	09.50		00.76	CARLTON AVE IS OVER	12350	**	12070	04	13390	03	20910	00	0971
1	10.28		00.78	CHECKSCHER ST PKWY IS OVER	14720	**	14380	04	16190	00	8770	96	0972
1	11.13		00.85	BEG RT 27 OVL P	28510	**	27850	04	41960	00	28360	99	0973
1	12.75		01.62	POND RD	146060	**	136010	02	137960	01	125450	00	0095
1	17.78		05.03	CR 97 NICHOLS RD	35210	**	34400	04	31520	99	18290	97	0952
1	18.67		00.89	CR 19 WAVERLY AVE	23640	**	23100	04	24750	99	13210	97	0953
1	19.48		00.81	N OCEAN AVE	8640	06	8530	97					0954
1	19.88		00.40	RT 112	5120	**	4730	99	4530	97			0955

New York State Department of Transportation

Traffic Volume Report

County Order	End Mile Point	Count LOC Reference Marker	Section Length	Section End Description	LATEST COUNT		-----PREVIOUS COUNTS-----						Count Station Number
					EST AADT	YR	EST AADT	YR	EST AADT	YR	EST AADT	YR	
Route 907A County 081 QUEENS Region 11													
1	00.00		00.00	INT LAURELTON PKWY									
1	01.56	907AX5M21084	01.56	RT 24 INTERSECTION HEMPSTEAD AVE	147200	**	136990	02	117160	99	117680	96	0900
1	01.93	907AX5M22101	00.37	NASSAU CO LN	160980	**	155200	04	143410	01	132960	99	0901
Route 907A County 059 NASSAU Region 10													
2	00.59	907AX5M22104	00.59	QUEENS CL/JAMAICA AVE	152690	**	147250	04	136960	02	143410	01	0958
Route 907A County 081 QUEENS Region 11													
3	00.71	907AX5M21110	00.71	INT RT 25B HILLSIDE AV	153820	**	151010	05	136960	02	129530	98	0902
3	01.24	907AX5M21118	00.53	INT RT 25C UNION TKP	159430	**	153700	04	132900	01	134970	99	0903
3	01.61	907AX5M21123	00.37	INT GRAND CENTRAL PKY	141750	**	136660	04	140680	01	116700	99	0904
3	02.53	907AX5M21126	00.92	INT RT 495 HH EXP	141380	**	136300	04	107150	01	102160	97	0905
3	03.43	907AX5M21136	00.90	INT RT 25A NORTHN BLVD	146800	**	141530	04	112690	01	98330	99	0906
3	05.81	907AX5M21145	02.38	BELL BLVD	139710	**	130020	02	131710	99	120390	98	0936
3	06.31	907AX5M21168	00.50	INT 295I CLEARVIEW	110200	06	123920	03	133150	00	112930	97	0907
3	06.54	907AX5M21173	00.23	UTOPIA PKY	87310	**	84180	04	59590	01	106360	99	0937
3	08.05	907AX5M21175	01.51	INT I678 WHITESTON EXP	82500	**	76780	02	98980	99	82950	94	0908
Route 907B County 081 QUEENS Region 11													
1	00.00		00.00	BLP INT W BSOP RT 27									
1	00.59	907DX5M23066	00.59	MERRICK BLVD	155360	**	152520	05	131550	98	125920	97	0938
1	01.62	907BX5M22073	01.03	INT SOUTHERN STATE PARKWAY	181780	**	175250	04	141480	01	139000	99	0909
Route 907C County 047 KINGS Region 11													
1	00.00		00.00	INT G.E. OWLS HEAD									
1	03.38	907CX2M13004	03.38	4 AVE FT HAMILTON PKY	59550	**	57410	04	49450	01	57420	99	0910
1	04.47	907CX2M13037	01.09	INT BAY 8TH ST	141430	06	143550	03	129940	00	128210	97	0901
1	05.63	907CX2M13047	01.16	INT BAY PARKWAY	149120	**	143760	04	147880	01	149670	99	0902
1	06.73	907CX2M13058	01.10	INT CROPSEY AVE	153130	**	142510	02	139470	99			0903
1	07.81	907CX2M13069	01.08	INT OCEAN PKY SOUTH	151160	**	145730	04	150310	01	163090	00	0904
1	07.89	907CX2M13079	00.08	CONEY ISLAND AVE EX	151820	**	141290	02	150330	99	118920	98	0911
1	09.69	907CX2M13080	01.80	KNAPP	149940	**	144560	04	139350	01	129500	99	0905
1	11.09	907CX2M13097	01.40	INT FLATBUSH AVE NORTH	157660	**	151990	04	133760	01	138690	00	0906
1	14.38	907CX2M13110	03.29	INT ROCKAWAY	140560	06	122010	03	145070	00	147350	99	0907
1	15.42	907CX2M13142	01.04	INT PENNSYLVANIA AVE	148340	**	145630	05	130590	02	138820	99	0908
1	16.80	907CX2M13152	01.38	QUEENS CO LN	139570	06	144230	05	142980	04	104540	03	0909
Route 907C County 081 QUEENS Region 11													
2	01.11	907CX5M24000	01.11	INT CROSS BAY BLVD	150580	06	157910	05	153250	04	130550	02	0910 CC
2	01.50	907CX5M23012	00.39	INT SOUTHERN PKY LEFFERT BLVD	188090	**	181330	04	147590	01	126980	00	0911
Route 907D County 081 QUEENS Region 11													
1	00.00		00.00	SHORE PKWY									
1	02.15	907DX5M23016	02.15	150 TH STREET	123380	06	132900	03	149850	00	134650	97	0912

New York State Department of Transportation

Traffic Volume Report

County Order	End Mile Point	Count LOC Reference Marker	Section Length	Section End Description	LATEST COUNT		-----PREVIOUS COUNTS-----						Count Station Number
					EST AADT	YR	EST AADT	YR	EST AADT	YR	EST AADT	YR	
Route 907D County 081 QUEENS					Region 11								
1	03.99	907DX5M23034	01.84	FARMERS BLVD	136570	**	131660	04	116950	01	112450	99	0939
1	05.37	907DX5M23053	01.38	INT RT 27/LARELTON PKY	181410	**	174900	04	157190	01	152440	99	0913
Route 907E County 059 NASSAU					Region 10								
1	00.00		00.00	ACC SOUTHERN STATE PKWY									
1	00.91	907E03011000	00.91	INT B2 BOUNDARY AVE	23260	**	22830	05	22010	02	18190	99	0978
1	01.80	907E03011010	00.89	INT B3 RT 24	18870	06	19370	05	19750	02	15100	99	0979
1	02.38	907E03011019	00.58	INT B4 CENTRAL AVE	17180	**	16870	05	16810	02	12320	99	0922
1	02.49	907E03011025	00.11	INT B5 BETHPAGE ST PARK	12760	06	11020	05	11890	02	8680	99	0923
Route 907F County 005 BRONX					Region 11								
1	00.00		00.00	RT 907H BRONX RIVER PKWY									
1	00.10		00.10	WHITE PLAINS RD	34060	**	31480	98	27480	96	33780	93	0900
1	00.37		00.27	MULINER AVE	34150	**	33800	05	33830	02	28800	99	0901
1	00.65		00.28	WILLIAMS BRIDGE RD	32340	06	33090	03	31830	01	28610	97	0902
1	01.01		00.36	JCT WILSON AV	27730	**	27180	04	31480	01	27330	99	0903
1	01.35		00.34	EASTCHESTER RD	29460	06	35170	03	34670	02	22680	99	0904
1	01.61		00.26	STILLWELL AVE	31440	**	30810	04	33000	01	31160	97	0905
1	01.87		00.26	JCT RT 908A HUTCHINSON RIVER PKWY	43140	**	42280	04	45020	02	42820	01	0906
1	02.25		00.38	ROUTE I95 DEWEY THRUWAY BRUCKNER EXPWY	24550	**	24300	05	23000	99	25420	93	0907
Route 907H County 005 BRONX					Region 11								
1	00.00		00.00	STORY AVE									
1	00.80	907HX1M11000	00.80	INT CROSS BRONX EXPY	65720	06	66800	03	58650	00	64960	97	0908
1	02.30	907HX1M11008	01.50	INT FORDHAM RD	106660	06	94620	03	123680	01	101260	98	0910
1	03.10	907HX1M11022	00.80	INT MOSHOLU PKY	112420	06	111060	02	84710	98	103940	93	0911
1	04.00	907HX1M11030	00.90	INT E GUN HILL RD	109450	**	105520	04	104130	01	91540	93	0912
1	05.40	907HX1M11038	01.40	INT E 233RD	96640	**	93170	04	91780	01	75760	99	0913
1	05.90	907HX1M11052	00.50	NCL NYC/WESTCHESTER CL	73460	06	84720	05	85820	04	97820	03	0914
Route 907J County 081 QUEENS					Region 11								
1	00.00		00.00	JCT SHORE FRONT PKY									
1	00.33		00.33	CBP INT W CBPM	2240	**	2220	05	2210	02			0914
Route 907K County 119 WESTCHESTER					Region 08								
1	00.00		00.00	CTY YONKERS SMRP JCT									
1	00.13	907K87011000	00.13	INT YONKERS AVE	93430	**	91330	05	77190	00	75580	97	0931
1	01.00	907K87011001	00.87	INT NYS THRUWAY	104140	**	101790	05	89080	01	79900	96	0932
1	01.78	907K87011010	00.78	INT BRONX RIVER PKWAY	67640	**	58240	99	37590	96	51230	95	0933
1	02.88	907K87011018	01.10	INT COLUMBIA AVE	146070	**	118710	96					0934
1	03.09	907K87012010	00.21	ACCESS HUTCHINSON SOUTH	141150	**	116900	97	103770	93			0935
1	04.46	907K87012012	01.37	HUTCHINSON RIVER PARKWAY NORTH	66030	**	56860	99	52320	96			0936
Route 907L County 061 NEW YORK					Region 11								

New York State Department of Transportation

Traffic Volume Report

County Order	End Mile Point	Count LOC Reference Marker	Section Length	Section End Description	LATEST COUNT		-----PREVIOUS COUNTS-----						Count Station Number
					EST AADT	YR	EST AADT	YR	EST AADT	YR	EST AADT	YR	
Route 907L County 061 NEW YORK Region 11													
1	00.00		00.00	INT BATTERY TUNNEL									
1	01.30	907LX4M11000	01.30	INT BROOKLYN BR	48100	**	46370	04	58130	01	56310	99	0900
1	03.03	907LX4M11014	01.73	INT HOUSTON	127500	**	118660	02	158470	99	115660	93	0901
1	03.87	907LX4M11031	00.84	ACC E 23RD ST	150090	**	144700	04	138390	01	196520	99	0902
1	04.80	907LX4M11040	00.93	INT 35TH ST.	137830	**	130540	03	125630	02	105140	01	0903
1	05.05	907LX4M11049	00.25	INT I495E 42ND&QMT	141950	**	139360	05	74460	04	122940	02	0904
1	06.14	907LX4M11052	01.09	INT QUEENSBORO BR	112450	06	149490	03	117930	98	108150	97	0905
1	07.94	907LX4M11063	01.80	ACC E 96TH ST	163290	**	132600	05	157420	04	143950	02	0906
1	09.44	907LX4M11081	01.50	INT TRIBOROUGH BR & HRD	181160	**	171570	03	160890	02	150160	01	0907
Route 907M County 081 QUEENS Region 11													
1	00.00		00.00	31 ST EX STRT I-278 OLP									
1	00.80	278IX5M33043	00.80	EX 4 END OLP I-278 WEST B-Q E PKY	104220	**	103420	05	101980	01	124990	00	0039
1	01.34	278IX5M33042	00.54	EX 5 ASTORIA BLVD	129270	**	120300	02	144450	99	111900	96	0915
1	02.26	907MX5M13019	00.92	EX 6 94TH ST	160170	**	154420	04	181880	01	159630	99	0917
1	02.51	907MX5M13028	00.25	EX 7 LAGUARDIA AIRPORT	169640	**	160660	03	189340	00	175250	97	0078
1	03.55	907MX5M13031	01.04	EX 8 111TH ST	156780	**	151150	04	179150	01	196180	99	0079
1	03.79	907MX5M13042	00.24	EX 9 I-678 NY25A NORTHRN BVD	179900	**	176610	05	179060	99	160230	98	0918
1	05.10	907MX5M13044	01.31	EX 10 I-495	172680	06	176740	03	179150	00	165630	97	0080
1	05.94	907MX5M13057	00.84	EX 11 69TH RD JEWEL AV	152660	06	222270	03	161300	99	158510	93	0921
1	06.50	907MX5M13066	00.56	EX 12 NY25 QUEENS BVD	248910	**	235730	03	182790	02	169340	99	0081
1	07.19	907MX5M13071	00.69	EX 13 I-678 INTERBORO XPWY	264980	**	250950	03	166900	00	180910	97	0922
1	07.53	907MX5M13078	00.34	EX 14 UNION TURNPIKE	101810	06	96990	03	88130	01	109970	99	0082
1	08.11	907MX5M13082	00.58	EX 16 PARSONS BVD	135470	06	158690	03	153450	02	128140	99	0083
1	09.13	907MX5M13088	01.02	EX 18 UTOPIA PKY	136820	06	153590	03	144760	00	135890	97	0940
1	09.83	907MX5M13098	00.70	EX 19 188TH ST	159930	**	154180	04	141360	01	140820	99	0084
1	10.57	907MX5M13105	00.74	EX 20B FRANCIS LEWIS BVD S	142730	**	140120	05	146140	02	151550	99	0923
1	10.86	907MX5M13113	00.29	EX 20A FRANCIS LEWIS BVD N	166030	**	160070	04	150430	00	129060	97	0085
1	11.10	907MX5M13115	00.24	EX 21 I-295 N NY25 HILLSIDE AV W	159680	**	153940	04	139400	01	121030	99	0924
1	11.93	907MX5M13118	00.83	EX 22 UNION TURNPIKE	140230	**	137660	05	133160	99	140640	93	0925
1	12.56	907MX5M13126	00.63	EX 23 CROSS ISL PKY WINCHESTER AV	152080	**	146610	04	144100	01	138210	00	0927
1	13.67	907MX5M13133	01.11	EX 24 LITTLE NECK PKY	148020	**	145310	05	162350	02	149010	99	0941
1	14.61	907MX5M13144	00.94	NASSAU COUNTY LINE	115450	06	136100	05	164720	04	161620	03	0928
Route 907P County 061 NEW YORK Region 11													
1	00.00		00.00	JCT FDR 125TH ST									
1	00.68	907PX4M11003	00.68	INT PARK AVE	96990	**	93500	04	117870	01	109130	99	0915
1	00.71	907PX4M11009	00.03	E 135 ST MADISON AVE B	84550	**	83000	05	69550	95	68880	94	0921
1	03.23	907PX4M11010	02.52	INT I95 GEO WASH BR	98430	**	41890	04	93220	03	87440	02	0916
1	04.20	907PX4M11035	00.97	JCT DYKEMAN&TENTH	27830	**	27270	04	27980	03	28880	01	0917
Route 907V County 061 NEW YORK Region 11													

New York State Department of Transportation

Traffic Volume Report

County Order	End Mile Point	Count LOC Reference Marker	Section Length	Section End Description	LATEST COUNT		-----PREVIOUS COUNTS-----						Count Station Number
					EST AADT	YR	EST AADT	YR	EST AADT	YR	EST AADT	YR	
Route 907V County 061 NEW YORK					Region	11							
1	00.00		00.00	72ND ST EXIT 9 START 9A OLAP									
1	00.35	907VX4M11070	00.35	79TH ST EXIT 10	129820	**	125160	04	123190	03	108350	02	0008
1	01.29	907VX4M11074	00.94	95TH ST EXIT 11	130300	**	125620	04	114360	01	118520	99	0009
1	02.47	907VX4M11083	01.18	125TH ST EXIT 12	131620	**	129210	05	126590	02	122390	99	0010
1	04.22	907VX4M11095	01.75	158TH ST EXIT 13	137660	**	132710	04	125230	02	130890	01	0911
1	04.92	907VX4M11113	00.70	RT 95I GEORGE WASHINGTON BRIDGE EXIT 14	133670	**	131230	05	89560	02	56120	01	0011
1	06.78	907VX4M11120	01.86	DYCKMAN ST	86590	**	83480	04	82960	02	79760	01	0012
1	07.75	907VX4M11138	00.97	BRONX COUNTY LINE	66440	06	68800	05	69600	04	69100	03	0013
Route 907V County 005 BRONX					Region	11							
2	01.89	907VX1M22000	01.89	RIVERDALE AVE	68200	**	63470	02	70210	99	51470	94	0014
2	02.30	907VX1M21019	00.41	END RT 9A OLAP RT 9 BROADWAY	80820	**	77920	04	75910	01	51760	98	0016
2	02.87	907VX1M21023	00.57	INT MOSHOLU PKY	62950	**	60690	04	76820	01	65150	99	0917
2	03.30	907VX1M21028	00.43	BRONX/WESTCHESTER CL	74020	**	71360	04	86450	01	46320	98	0918
Route 907W County 119 WESTCHESTER					Region	08							
1	00.00		00.00	BRONX CO LINE RT 908A VIL PELHAM MANOR									
1	00.28	907W87011000	00.28	INT RT 1	87820	**	80410	02	76930	99	76190	96	0850
1	01.01	907W87011003	00.73	EXIT 9	52610	**	49200	03	74290	00	77800	97	0865
1	01.93	907W87011011	00.92	EXIT 12 E LINCOLN AVE	102260	**	99960	05	91840	01	87740	97	0851
1	02.31	907W87014002	00.38	EXIT 13 CROSS CO PKWY	103660	**	89260	99	95900	96			0852
1	02.75	907W87017002	00.44	EXIT 14 PELHAMDALE AVE	54340	**	46790	99					0866
1	04.75	907W87019001	02.00	EXIT 17 NORTH AVE	113460	**	106120	03	96460	00	88650	96	0867
1	06.77	907W87022008	02.02	EXIT 21 RT 125 WEAVER ST	108290	**	101280	03	99140	00	92190	96	0854
1	07.79	907W87023002	01.02	EXIT 22 MAMARONECK RD	112400	**	105130	03	93940	00	98840	97	0855
1	08.73	907W87023012	00.94	EXIT 23 MAMARONECK AVE	114420	**	107020	03	94200	00	96300	97	0856
1	10.31	907W87024002	01.58	EXIT 25 RT 127 NORTH ST	101250	**	94700	03	86310	00	88650	96	0857
1	11.43	907W87025003	01.12	RT 287I	109080	**	102020	03	86780	00	93510	97	0858
1	11.73	907W87025015	00.30	RT 684I TO BREWSTER	76350	**	72990	04	69490	01	68390	97	0869
1	12.14	907W87025018	00.41	EXIT 27 RT 120	58650	**	52590	01	40910	96	44000	95	0870
1	12.97	907W87025022	00.83	EXIT 28 LINCOLN AVE	54730	**	52320	04	47840	01	42610	97	0871
1	13.69	907W87025030	00.72	EXIT 29 RIDGE ST	52570	**	50260	04	44990	01	43040	96	0872
1	14.26	907W87025037	00.57	EXIT RT 120A KING ST	51620	**	49340	04	43610	01	40690	96	0873
1	14.32		00.06	RYE NTL CONN STATE LINE	49740	**	47550	04	41850	01	40130	97	0862
Route 908A County 005 BRONX					Region	11							
1	00.00		00.00	INT 95I CROSS BRONX EXPWY									
1	01.93	908AX1M11000	01.93	INT BRONX PELHAM PKY	83990	**	82450	05	76300	02	62560	99	0920
1	02.36	908AX1M11020	00.43	INT I95 NEW ENG THWY	77100	06	83300	03	103570	01	73240	99	0921
1	03.35	908AX1M11024	00.99	INT ORCHARD BEACH	113930	**	111850	05	116430	04	116250	03	0922
1	04.29	908AX1M11034	00.94	INT I95 NEW ENG THWY	115490	**	111340	04	103780	01	84070	99	0923
1	04.46	908AX1M11043	00.17	BRONX/WEST CL/NY NCL	73950	06	82500	04	93290	03	83480	02	0924

New York State Department of Transportation

Traffic Volume Report

County Order	End Mile Point	Count LOC Reference Marker	Section Length	Section End Description	LATEST COUNT		-----PREVIOUS COUNTS-----						Count Station Number			
					EST AADT	YR	EST AADT	YR	EST AADT	YR	EST AADT	YR				
			Route	908B	County	047	KINGS	Region	11							
1	00.00		00.00	INT JAMAICA AVE												
1	00.32	908BX2M14000	00.32	QUEENS CO LN				70080	**	67570	04	65110	02	64920	01	0914
			Route	908B	County	081	QUEENS	Region	11							
2	01.10	908BX2M14003	01.10	CYPRESS HILLS ST				64420	06	64490	05	65260	04	61270	03	0089
2	03.70	908BX5M23011	02.60	INT METROPOLITAN AVENUE				94550	**	89550	03	86840	00	71360	97	0930
2	04.63	908BX5M23037	00.93	INT 678I AND GRAND CENTRAL PKWY				97130	**	93640	04	95180	02	74990	01	0931
			Route	908C	County	059	NASSAU	Region	10							
1	00.00		00.00	JCT LIDO BLVD												
1	02.65	908C03011000	02.65	ACC MEADOWBROOK PKWY TOWN HEMPSTEAD				27460	06	25960	03	28120	02	23470	00	0957
			Route	908E	County	059	NASSAU	Region	10							
1	00.00		00.00	OCEAN PARKWAY												
1	00.98	908E03011000	00.98	INT M10 LOOP PKY				19490	**	19130	05	15610	04	23470	02	0955
1	04.30	908E03011010	03.32	INT M9 MERRICK RD				30480	**	29930	05	36110	04	34630	02	0953
1	04.57	908E03011044	00.27	INT M8 RT 27 SUNRISE HGWY				40510	06	62510	00	66180	97	55680	93	0952
1	05.10	908E03011047	00.53	INT M7 BABYLON PK				98630	**	88790	00	77760	97	63670	93	0951
1	06.81	908E03011052	01.71	INT M6 SOUTHERN ST PKY				85490	06	61940	05	91930	03	93160	02	0950
1	08.99	908E03011069	02.18	INT M5 / M4 RT 24				122100	06	123170	03	123080	97	97500	94	0949
1	10.50	908E03011091	01.51	INT M3 STEWART AVE				123850	06	125850	05	125110	04	131340	02	0947 CC
1	11.28	908E03011106	00.78	INT M2 ZECKEND RD				121430	06	132170	03	119620	99	122800	97	0946
1	11.68	908E03011114	00.40	INT M1 OLD COUNTRY RD				141720	**	121520	97	112120	96			0945
1	12.52	908E03011118	00.84	INT 33 NORTHERN STATE PKWY				145150	**	128540	99	128040	97	118000	96	0959
			Route	908F	County	005	BRONX	Region	11							
1	00.00		00.00	INT BRONX PARK EAST												
1	00.20	908FX1M11000	00.20	INT BRONX RIVER PKWY				23390	**	23030	04	48800	01	31600	99	0925
1	00.53	908FX1M11003	00.33	INT DR THEO KAZIMIROFF BLVD				32210	**	31620	05	48150	02	35240	99	0926
1	01.38	908FX1M11006	00.85	JCT GRAND BLVD & CONCORSE				27510	**	26530	04	25830	01	25380	97	0927
1	02.13	908FX1M11015	00.75	INT I87 MAJOR DEEGAN				30040	**	28450	03	27670	01	26610	99	0929
1	03.03	908FX1M11023	00.90	INT HENRY HUDSON PKWY				48310	06	45210	05	48680	04	47830	01	0930
			Route	908G	County	059	NASSAU	Region	10							
1	00.00		00.00	NASSAU-QUEENS LN												
1	00.54	908G03011000	00.54	INT 25 LAKEVILLE RD				156580	**	145810	02	154060	99	143430	94	0901
1	01.35	908G03011006	00.81	INT 26 NEW HYDE PK RD				165050	**	146160	99					0902
1	02.53	908G03011014	01.18	INT 27 SHELTER ROCK RD				170310	**	150810	99					0903
1	03.85	908G03011026	01.32	INT 28 MINEOLA/WILLIS				162470	**	139310	97					0904
1	04.40	908G03011038	00.55	INT 29 ROSLYN RD N HEMPSTEAD TL & E HILLS VL				145390	**	122730	96					0905
1	05.13	908G03011044	00.73	RAMP FROM L.I.E.				139470	**	117730	96	133590	93			0906
1	05.60	908G03011051	00.47	INT 30 WILLETS RD				201530	**	162520	93					0907
1	06.99	908G03011056	01.39	INT 31 MEADOWBROOK PKY			1107	186920	**	180260	04	158140	99	165740	93	0908

New York State Department of Transportation

Traffic Volume Report

County Order	End Mile Point	Count LOC Reference Marker	Section Length	Section End Description	LATEST COUNT		-----PREVIOUS COUNTS-----				Count Station Number		
					EST AADT	YR	EST AADT	YR	EST AADT	YR		EST AADT	YR
Route 908G County 059 NASSAU Region 10													
1	08.65	908G03011071	01.66	INT 32 POST AVE	145020	**	128420	99				0909	
1	09.77	908G03011087	01.12	INT 33 WANTAGH ST PKWY	145090	**	128480	99				0910	
1	11.91	908G03011098	02.14	INT 35 RT 106-107	119740	**	106030	99				0912	
1	13.65	908G03011119	01.74	INT 36 S OYSTER BAY RD	86040	**	76190	99				0913	
1	14.53	908G03011137	00.88	INT 36A RT 135	104960	**	92940	99				0914	
1	14.92	908G03011146	00.39	INT 37 MANETTO HILL RD	95560	**	84620	99				0915	
1	15.60	908G03011150	00.68	INT 38 SUNNYSIDE BLVD	88390	**	78270	99				0916	
1	16.78	908G03011156	01.18	SUFFOLK CO LN	88430	**	75830	97				0917	
Route 908G County 103 SUFFOLK Region 10													
2	01.60	908G03011167	01.60	INT 40 RT 110	79540	**	76710	04	75830	97		0901	
2	04.26	908G07021017	02.66	INT 41 WOLF HILL ROAD	70620	**	68110	04	69070	97		0902	
2	06.74	908G07021044	02.48	INT 42 DEER PARK RD RT 231	85930	06	75240	02	67410	99		0903	
2	09.60	908G07021068	02.86	INT 43 COMMACK RD	71900	06	65820	97				0904	
2	09.78	908G07021096	00.18	INT 44 SMSP AND SGSP	62170	06						0905	
2	09.90	908G07021098	00.12	NEW HIGHWAY	48280	06	45190	00				0951	
2	12.10	908G07021099	02.20	JCT VETS MEMORIAL HWY	45350	06	47490	03	39380	00	41950	97	0906
Route 908H County 047 KINGS Region 11													
1	00.00		00.00	SEA BREEZE AVE									
1	00.56		00.56	SHORE PKWY CONN	30130	**	29820	05	28550	99	26210	98	0919
1	02.13		01.57	KINGS HIGHWAY	47940	**	47460	05	44650	02	46510	99	0030
1	04.86		02.73	CHURCH AVE	56990	06	60610	04	54080	01	53200	99	0918
Route 908J County 103 SUFFOLK Region 10													
1	00.00		00.00	ENT ROBERT MOSES ST PARK									
1	01.03	908J07011000	01.03	INT OCEAN PKWY	2930	**	2820	04	3120	98	2910	93	0939
1	05.25	908J07011011	04.22	INT RT 27A MONTAUK HWY	15050	06	16280	05	16230	04	16630	03	0938 CC
1	07.32	908J07011053	02.07	INT C1 RT 27	26690	06	33440	03	24130	00	22180	95	0937
1	08.10	908J07011074	00.78	INT 40 SSP END 908J	41640	06	45320	03	34620	00	31390	94	0936
Route 908K County 103 SUFFOLK Region 10													
1	00.00		00.00	SOUTHERN STATE PARKWAY									
1	02.00	908K07011000	02.00	INT S3 PINE AIRE DRIVE	105360	**	101610	04	86530	02	85310	00	0912
1	04.00	908K07011021	02.00	INT 53 N S RT 495	81000	06	87380	03	70950	00	76400	94	0914
1	05.14	908K07011040	01.14	INT NSP INT 44	64230	06	82250	03	62980	00	64650	94	0915
1	06.81	908K07011051	01.67	INT RT 454 VET MEM HWY	60250	06	62880	03	47100	00	51690	96	0916
1	07.21	908K07011067	00.40	INT RT 25 JERICHO TPK	57060	**	54070	03	40670	00			0917
1	10.21	908K07011071	03.00	INT PULASKI RD	31050	**	29940	04	26700	01	24250	97	0918
1	11.21	908K07011100	01.00	INT RT 25A	11200	06	13270	03	8820	00	9980	97	0919
1	11.33		00.12	SUNKEN MEADOW ST PARK	4510	**	4350	04	2690	93			0921
Route 908L County 081 QUEENS Region 11													

New York State Department of Transportation

Traffic Volume Report

County Order	End Mile Point	Count LOC Reference Marker	Section Length	Section End Description	LATEST COUNT		-----PREVIOUS COUNTS-----						Count Station Number
					EST AADT	YR	EST AADT	YR	EST AADT	YR	EST AADT	YR	
Route 908L County 081 QUEENS					Region	11							
1	00.00		00.00	JCT BAY 108 ST									
1	00.75		00.75	JCT CROSS BAY PKY	5880	**	5830	05	5700	02	4940	00	0932
1	01.60		00.85	JCT BAY 73RD END SFD	6960	**	6690	02	5190	99	5710	93	0933
Route 908M County 059 NASSAU					Region	10							
1	00.00		00.00	NEW YORK CITY LINE									
1	00.58	908M03011000	00.58	INT 13 CENTRAL AVE	165350	06	180680	03	178570	02	170850	00	0924
1	01.55	908M03011006	00.97	INT 14 FLETCHER AVE	172600	06	193550	02	190930	00	189940	99	0925
1	02.23	908M03011016	00.68	INT 15 CORONA AVE/FRANKLIN AVE	128010	06	195520	02	187430	99			0926
1	03.56	908M03011022	01.33	INT 17 HEMPSTEAD AVE	212690	06	195250	02	203480	00	187460	99	0927
1	04.72	908M03011035	01.16	INT 18 EAGLE AVE									0928
1	05.38	908M03011047	00.66	INT 19 PENINSULA BLVD	165380	06	178460	02	169410	00	169860	99	0929
1	06.37	908M03011053	00.99	INT 20 BALDWIN RD / GRAND AVE	174190	06	180850	02	165640	00	170670	99	0930
1	07.55	908M03011063	01.18	INT 21 NASSAU RD									0931
1	08.55	908M03011075	01.00	INT 22 MEADOWBROOK PKY (MSP)	172820	06	174400	02	171430	00	165580	99	0932
1	09.06	908M03011084	00.51	INT 23 MEADOWBROOK RD	203600	**	174590	97					0933
1	09.31	908M03011089	00.25	INT 24 MERRICK AVE	198340	**	170080	97					0934
1	10.60	908M03011092	01.29	INT 25A RT 106	172270	06	179740	05	172330	02	176710	99	0935 CC
1	11.77	908M03011105	01.17	INT 27 WANTAGH ST PKY	189460	**	167780	99	154430	97	164820	96	0937
1	12.50	908M03011116	00.73	INT 28 WANTAGH AVE	199150	**	170770	97					0938
1	13.35	908M03011123	00.85	INT 28A RT 135	206820	**	186190	00	193710	99	180790	97	0939
1	13.79	908M03011131	00.44	INT 29 RT 107	180250	**	154560	97					0940
1	14.94	908M03011136	01.15	INT 30 BROADWAY	181350	**	168870	02	159170	00	159490	99	0941
1	15.38	908M03011147	00.44	INT 31 BETHPAGE ST PKY									0942
1	16.80	908M03011152	01.42	SUFFOLK CO LN	183890	**	171240	02	166770	00	169310	99	0943
Route 908M County 103 SUFFOLK					Region	10							
2	00.08	908M03011166	00.08	INT 32 BROADWAY RT 110	157150	**	151550	04	171240	02	166770	00	0922
2	01.50	908M07021001	01.42	INT 33 RT 109 FARMNDAL	147700	**	122760	95					0923
2	02.23	908M07021014	00.73	INT 35 CR 3 WELLWOD RD									0925
2	03.32	908M07021021	01.09	INT 36 CR2 STRAIGHT PATH	127100	06	131470	02	132960	00	132470	99	0926
2	04.93	908M07021033	01.61	INT 37 BELMONT AVE	125170	06	131970	02	127770	00	129960	99	0927
2	05.32	908M07021049	00.39	INT 38 BELMONT LAKE									0928
2	06.26	908M07021053	00.94	INT 39 RT 231	140190	**	130550	02	130060	00	126720	99	0929
2	08.07	908M07021062	01.81	INT 40 ROB MOSES CWY	102860	06	119330	02	115530	00	113130	99	0930
2	08.73	908M07021081	00.66	INT 41A SAGIKOS ST PKY									0932
2	09.72	908M07021088	00.99	INT 42 CR 13 & CR 13A	72750	06	83900	03	66380	00	68530	95	0933
2	12.70	908M07021098	02.98	INT 43 RT 111 ISLIP AV	58270	06	64680	03	50640	00	49550	95	0934
2	13.41	908M07021128	00.71	INT 43A CARLTON AVE	56080	**	53140	03	44180	00	36510	95	0235
2	14.73	908M07021135	01.32	INT 44 RT 27	45840	**	43430	03	37750	00	33480	95	0947
2	15.49	908M07021148	00.76	INT 45 RT 27A	14800	06	15890	03	13270	00	12320	94	0909

New York State Department of Transportation

Traffic Volume Report

County Order	End Mile Point	Count LOC Reference Marker	Section Length	Section End Description	LATEST COUNT		-----PREVIOUS COUNTS-----						Count Station Number
					EST AADT	YR	EST AADT	YR	EST AADT	YR	EST AADT	YR	
Route 908M County 103 SUFFOLK Region 10													
2	16.81	908M07021156	01.32	INT 46 TIMBER PT RD	3470	**	3290	03	5280	00	5390	94	0910
2	16.97	908M07021168	00.16	TOLL BOOTHS END SSP	2830	**	2730	04	1740	94			0911
Route 908T County 059 NASSAU Region 10													
1	00.00		00.00	OCEAN PKWY									
1	05.05	908T03011000	05.05	INT W6 ACC MERRICK RD	12530	06	12130	05	12760	04	13990	02	0965
1	05.75	908T03011052	00.70	INT W5 ACC RT 27	19720	06	20270	05	17520	99	17490	93	0964
1	07.63	908T03011058	01.88	INT W4 ACC SOUTHERN ST PKY	40310	**	38870	04	34610	02	33630	01	0963
1	09.65	908T03011077	02.02	INT W3 RT 24	69100	**	67840	05	66460	04	64390	00	0962
1	12.12	908T03011097	02.47	INT W2 OLD COUNTRY RD	68770	**	67530	05	60170	99	57280	93	0961
1	13.33	908T03011122	01.21	INT 33 NSP	64840	06	68310	05	57170	99	51590	93	0960
Route 909C County 085 RICHMOND Region 11													
1	00.00		00.00	OUTER BRIDGE TOLL PLAZA START 440 OLAP									
1	00.38	440 X6M11008	00.38	EXIT 2 WEST SHORE EXPRESSWAY END 440 OLAP	90130	06	90360	05	87830	04	85250	03	0010 CC
1	00.79	909CX6M11002	00.41	MAGUIRE AVE FOSTER RD HUGUENOT AVE EXIT	23160	**	21940	03	19170	02	16730	99	0901
1	04.50	909CX6M11005	03.71	RICHMOND AVE	45650	**	43230	03	39150	02	35520	00	0903
Route 909D County 059 NASSAU Region 10													
1	00.00		00.00	MEADOWBROOK PKY									
1	02.00	909D03011000	02.00	ACC WANTAGH PKY	18560	**	18220	05	21660	02	14790	99	0919
1	02.50	909D03011021	00.50	PARKING FIELD 6	16120	06	22450	02	21450	93			0976
1	06.47	909D03011026	03.97	SUFF CO. LN	12170	**	11950	05	13020	02	11010	99	0920
Route 909D County 103 SUFFOLK Region 10													
2	08.80	909D03011064	08.80	ROBERT MOSES CAUSEWAY OVER W/CONNS	12460	**	12020	04	11730	02	10190	99	0907
2	09.12	909D07021089	00.32	TOLL BOOTHS CAPTREE ST PARK	1770	**	1740	05	1400	04	2770	99	0945
Route 909E County 059 NASSAU Region 10													
1	00.00		00.00	OCEAN PARKWAY W/CONNS									
1	01.80		01.80	JONES BEACH CAUSEWAY	3640	**	3570	05	3790	02			0975
Route 909G County 081 QUEENS Region 11													
1	00.00		00.00	182ND ST & 150TH DR									
1	01.67		01.67	BROOKVILLE BLVD	61390	**	60770	05	55300	99			0098
1	01.91		00.24	NASSAU COUNTY LINE	68740	**	68040	05	72040	04	61900	99	0091
Route 910A County 001 ALBANY Region 01													
1	00.00		00.00	RT 32 JCT AND FEURA BUSH RD									
1	01.22	910A11011000	01.22	RT 335 JCT	5410	06	6550	04	7190	03	5300	00	0900
1	02.59	910A11011013	01.37	RT 9W JCT	11070	**	10550	04	8910	02	9460	01	0901
1	04.02	910A11011026	01.43	RT 144 JCT END RT 910A	3680	**	3520	03	2190	00	2270	97	0902
Route 910B County 001 ALBANY Region 01													
1	00.00		00.00	RT 5 CENTRAL AVE AND WOLF RD									
1	00.76	910B11011000	00.76	SAND CREEK ROAD	27690	**	26770	03	37230	00	28100	97	0903

New York State Department of Transportation

Traffic Volume Report

County Order	End Mile Point	Count LOC Reference Marker	Section Length	Section End Description	LATEST COUNT		-----PREVIOUS COUNTS-----						Count Station Number		
					EST AADT	YR	EST AADT	YR	EST AADT	YR	EST AADT	YR			
			Route 910B	County 001	ALBANY	Region 01									
1	01.91	910B11011008	01.15	CR 151 ALBANY-SHAKER RD		31010	**	29010	00	30880	98	27400	97	0904	
			Route 910C	County 001	ALBANY	Region 01									
1	00.00		00.00	ALBANY N CITY LINE											
1	00.06		00.06	END RT 910C-RT 32 JCT		8780	**	8410	03	8390	00	7680	97	0905	
			Route 910D	County 001	ALBANY	Region 01									
1	00.00		00.00	RT 155 JCT CITY OF ALBANY											
1	02.03	910D11011000	02.03	ALBANY CITY LINE		29960	**	26870	01	24180	98	24930	95	0906	
1	02.17	910D11011020	00.14	GUILDERLAND TOWN LINE		39190	**	37460	04	36560	01	32330	98	0933	
1	02.91	910D11011022	00.74	FULLER RD CR 156 JCT		37410	**	34990	03	31830	00	29320	97	0934	
			Route 910E	County 001	ALBANY	Region 01									
1	00.00		00.00	RT 85 JCT											
1	00.38	910E11011000	00.38	END AT ALBANY CTY LN		6830	**	6740	05	6870	02	6430	99	0907	
			Route 910F	County 001	ALBANY	Region 01									
1	00.00		00.00	RT 20 JCT											
1	00.49	910F11011000	00.49	T/O OF GUILDERLAND & CITY OF ALBANY		38820	**	34100	00	34880	97	48210	95	0908	
1	00.86	910F11011005	00.37	END AT RT 87I NORTHBOUND 90I E BOUND UNDER		60430	**	53080	00	53190	97			0910	
			Route 910G	County 001	ALBANY	Region 01									
1	00.00		00.00	CR 354-CR 362 JCT											
1	01.10		01.10	END AT RTS 81 & 145 JCT		850	06	950	04	860	01	800	98	0911	
			Route 910J	County 001	ALBANY	Region 01									
1	00.00		00.00	RT 443 JCT EAST BERNE											
1	00.38	910J11011000	00.38	RT 157A JCT-END RT 910J		1740	**	1680	04	1750	01	1670	98	0913	
			Route 910K	County 031	ESSEX	Region 01									
1	00.00		00.00	CR 2B WEST OF SB ACC RAMPS											
1	00.72	910K12011000	00.72	END AT RT 9 JCT		800	**	780	04	590	01	860	98	0900	
			Route 910L	County 031	ESSEX	Region 01									
1	00.00		00.00	RTS 9N & 22											
1	04.11	910L12011000	04.11	CROWN POINT BRIDGE/VERMONT		3560	06	3300	05	2890	02	3070	99	0901 CC	
			Route 910M	County 031	ESSEX	Region 01									
1	00.00		00.00	JOHN BROWN'S GRAVE											
1	00.81	910M12011006	00.81	END AT RT 73		530	**	510	03	550	00	60	97	0902	
			Route 910P	County 039	GREENE	Region 01									
1	00.00		00.00	RT 9W NORTHBOUND JCT											
1	00.29		00.29	END AT RT 23 JCT		4330	**	3780	00	3950	97			0900	
			Route 910U	County 039	GREENE	Region 01									
1	00.00		00.00	RT 385 JCT											
1	00.18		00.18	END AT RT 9W JCT		4340	06	4580	03	3310	00	3720	97	0901	

New York State Department of Transportation

Traffic Volume Report

County Order	End Mile Point	Count LOC Reference Marker	Section Length	Section End Description	LATEST COUNT		-----PREVIOUS COUNTS-----						Count Station Number	
					EST AADT	YR	EST AADT	YR	EST AADT	YR	EST AADT	YR		
			Route 911E	County 113	WARREN	Region 01								
1	00.00		00.00	JCT RT 32										
1	00.20	911E17011000	00.20	JCT RT 254 END RT 911E		5740	**	5580	04	5920	01	5750	98	0902
			Route 911F	County 093	SCHENECTADY	Region 01								
1	00.00		00.00	NOTT ST AND ERIE BLVD JCT										
1	00.68	911F16011000	00.68	SCHENECTADY CITY LINE		24460	**	23650	03	22170	00	21190	94	0900
1	02.24	911F16011006	01.56	END RT 911F RT 50 JCT		25100	**	23990	02	13040	99	11250	96	0901
			Route 911G	County 093	SCHENECTADY	Region 01								
1	00.00		00.00	RT 146 JCT WITH RT 914T-BALLTOWN RD										
1	00.29	950 16011000	00.29	RT 7 WB JCT		15280	**	14450	02	17490	97	15130	96	0902
1	00.33		00.04	TOWN OF NISKAYUNA RT 7 EB JC		19300	**	18500	03					0913
			Route 911H	County 093	SCHENECTADY	Region 01								
1	00.00		00.00	JCT RT 7-ALTAMONT AVE										
1	00.96	951 16011000	00.96	SCHENECTADY CTY LN		24620	**	24060	04	22160	01	20530	00	0903
			Route 911P	County 091	SARATOGA	Region 01								
1	00.00		00.00	EXIT 8 WEST OF RT 87I										
1	01.96	819 15011000	01.96	END AT RT 9 JCT		10510	06	9360	03	11620	02	11180	00	0900
			Route 911T	County 091	SARATOGA	Region 01								
1	00.00		00.00	WEST OF EXIT 10-I87										
1	00.55	822 15011000	00.55	END AT RT 9 JCT		9370	06	7880	03	6150	00	5390	97	0901
			Route 911U	County 091	SARATOGA	Region 01								
1	00.00		00.00	WEST OF EXIT 11 RT 87I										
1	00.87	823 15011000	00.87	END AT RT 9 JCT		5490	06	4430	04	4980	01	4910	98	0902
			Route 911V	County 039	GREENE	Region 01								
1	00.00		00.00	STARTS AT TOWN RD - AUSTIN ACRES RD										
1	00.63	911V13011006	00.63	ENDS AT NYST ACCESS RD TO INCHANGE 21		9430	**	8790	03	9970	00	8010	96	0902
			Route 912C	County 001	ALBANY	Region 01								
1	00.00		00.00	RT 156 JCT VILLAGE OF ALTAMONT										
1	00.08		00.08	RT 146 JCT VILLAGE OF ALTAMONT		7370	**	7040	02	7120	99	8250	97	0914
			Route 912F	County 083	RENSSELAER	Region 01								
1	00.00		00.00	RTS 9-20										
1	00.75	912F14011000	00.75	END AT RENO-MILLER RD		8750	**	8620	05	3190	03	6090	00	0900
			Route 912G	County 001	ALBANY	Region 01								
1	00.00		00.00	GRAND ST-MADISON AVE RT 20 JCT										
1	00.14	912G11011000	00.14	END AT MARKET ST		1850	**	1830	05	3630	99	4320	94	0916
			Route 912M	County 001	ALBANY	Region 01								
1	00.00		00.00	INTER 21 ARTERIAL 90I BERKSHIRE SECTION THRUWAY										
1	01.05		01.05	RENSSELAER CO LINE		13160	**	12950	05	14730	04	13170	02	0917

New York State Department of Transportation

Traffic Volume Report

County Order	End Mile Point	Count LOC Reference Marker	Section Length	Section End Description	LATEST COUNT		-----PREVIOUS COUNTS-----						Count Station Number		
					EST AADT	YR	EST AADT	YR	EST AADT	YR	EST AADT	YR			
			Route 912M	County 083	RENSELAER	Region 01									
2	05.53		05.53	RT 90I CONNECTS			14040	**	13170	02	12250	01	11220	00	0901
			Route 912Q	County 113	WARREN	Region 01									
1	00.00		00.00	ACCESS RT 9 RAMP FROM 87I (E											
1	00.66		00.66	JCT RT 9N WARREN CO - TOWN OF LAKE GEORGE			3700	06	4530	03	3550	00	2960	97	0900
			Route 912S	County 001	ALBANY	Region 01									
1	00.00		00.00	JCT HOFFMAN AVE-RT 9W											
1	00.57		00.57	RT 787I JCT			18350	**	17110	01	19870	98	18800	94	0918
			Route 912T	County 031	ESSEX	Region 01									
1	00.00		00.00	JCT RT 373											
1	00.12		00.12	END AT RT 9			360	06	240	03	760	00	760	97	0903
			Route 912V	County 091	SARATOGA	Region 01									
1	00.00		00.00	RT 146 JCT EAST											
1	00.11		00.11	END AT RT 146A			2020	06	2250	04	1980	97	1780	94	0903
			Route 912W	County 093	SCHENECTADY	Region 01									
1	00.00		00.00	CAMPBELL RD RT 337 JCT											
1	01.27	912W16011000	01.27	END AT RAMPS I890			9460	**	8900	02	11400	97			0904
			Route 913B	County 001	ALBANY	Region 01									
1	00.00		00.00	RT 85 JCT											
1	00.05		00.05	END AT RT 143 JCT			130	**	120	00	70	97	120	94	0919
			Route 913C	County 001	ALBANY	Region 01									
1	00.00		00.00	ALBANY CO T/O NEW SCOTLAND - RT 157 JUNCTION											
1	00.07		00.07	END AT RT 85 JCT			2280	**	2180	03	1730	97	1680	94	0920
			Route 913D	County 001	ALBANY	Region 01									
1	00.00		00.00	RT 157											
1	00.06		00.06	END AT RT 157A			250	06	430	04	360	98	280	95	0921
			Route 913E	County 001	ALBANY	Region 01									
1	00.00		00.00	ALBANY CO T/O KNOX RT 156 JCT											
1	00.03		00.03	RT 157 JCT RIGHT			1090	**	1040	03	1030	00	1060	97	0922
			Route 913G	County 001	ALBANY	Region 01									
1	00.00		00.00	RT 7 JCT											
1	00.04		00.04	END AT CURRY RD			14260	**	13670	03	12060	00	11500	97	0924
			Route 913H	County 001	ALBANY	Region 01									
1	00.00		00.00	JCT RTS 9W & 32 SOUTHERN RAMP											
1	00.06		00.06	END AT RT 32			1820	**	1630	98	790	95			0925
			Route 913J	County 001	ALBANY	Region 01									
1	00.00		00.00	RT 32 NORTHERN RAMP											
1	00.06		00.06	END AT RT 9W			1260	**	1110	94					0926

New York State Department of Transportation

Traffic Volume Report

County Order	End Mile Point	Count LOC Reference Marker	Section Length	Section End Description	LATEST COUNT		-----PREVIOUS COUNTS-----						Count Station Number
					EST AADT	YR	EST AADT	YR	EST AADT	YR	EST AADT	YR	
			Route 913M	County 093	SCHENECTADY	Region 01							
1	00.00		00.00	RT 30 JCT									
1	00.05		00.05	END AT RT 159		220	**	210	05	370	00	370	97 0906
			Route 913P	County 091	SARATOGA	Region 01							
1	00.00		00.00	RT 9P JCT									
1	00.06		00.06	SARATOGA CO - TN OF STILLWATER - RT 423 JCT RIGHT		750	**	730	04	720	97	690	95 0904
			Route 913Q	County 031	ESSEX	Region 01							
1	00.00		00.00	SH67-17 MT VAN HOEVENB									
1	00.74		00.74	END AT RT 73		700	**	630	99				0904
			Route 913T	County 001	ALBANY	Region 01							
1	00.00		00.00	RT 32 JCT									
1	00.28		00.28	RT 787I NB & SB ACCESS RAMPS		14910	06	12870	97	12940	94	11820	92 0927
			Route 913V	County 001	ALBANY	Region 01							
1	00.00		00.00	MALL PLATFORM									
1	00.30		00.30	PEARL ST UNDER		16540	**	14530	00	24740	97	20930	92 0928
			Route 914A	County 083	RENSSELAER	Region 01							
1	00.00		00.00	RT 22 NORTH RAMP TO RT 2									
1	00.14		00.14	RT 2 JCT EAST		1260	06	1270	04	1170	00	1190	97 0902
1	00.41		00.27	RT 22 JCT		1440	**	1370	03	1200	94		0907
			Route 914B	County 093	SCHENECTADY	Region 01							
1	00.00		00.00	RTS 912W 337 AND 890I ACCESS RDS									
1	00.45		00.45	CR 91		890	**	860	04	980	00	1070	97 0907
			Route 914C	County 001	ALBANY	Region 01							
1	00.00		00.00	WEST RING WASHINGTON AVE JCT									
1	00.35		00.35	WASHINGTON AVE JCT END WEST RING		5480	**	4850	97				0929
1	00.87		00.52	WASH AVE JCT END EAST RING		17850	**	15030	93				0935
			Route 914D	County 093	SCHENECTADY	Region 01							
1	00.00		00.00	RT 890I EB OFF RAMP BROADWAY									
1	00.24		00.24	MILLARD ST-EDISON AVE INTER-CTY OF SCHEN-SCHEN-CO		19480	**	16400	93				0908
			Route 914E	County 093	SCHENECTADY	Region 01							
1	00.00		00.00	VEEDER AVE & MILLARD ST JCT									
1	00.29		00.29	END AT JCT RT 5		10210	**	10070	05	13010	01	9900	97 0909
			Route 914F	County 083	RENSSELAER	Region 01							
1	00.00		00.00	RT 20 JCT									
1	00.08		00.08	END AT RT 66 JCT		1010	**	960	03	940	00	940	97 0904
			Route 914T	County 093	SCHENECTADY	Region 01							
1	00.00		00.00	RT 5 JCT BALLTOWN RD									

New York State Department of Transportation

Traffic Volume Report

County Order	End Mile Point	Count LOC Reference Marker	Section Length	Section End Description	LATEST COUNT		-----PREVIOUS COUNTS-----						Count Station Number		
					EST AADT	YR	EST AADT	YR	EST AADT	YR	EST AADT	YR			
				Route 914T	County 093	SCHENECTADY	Region 01								
1	01.75	546 16011000	01.75	JCT RT 7/CROSSTOWN ARTERIAL			16270	**	16090	05	13260	02	11520	99	0910
1	01.93	546 16011018	00.18	END AT RTS 146 AND 911G-UNION ST			13570	**	12830	01	17040	96			0911
				Route 914V	County 093	SCHENECTADY	Region 01								
1	00.00		00.00	RT 50 GLENRIDGE RD JCT											
1	01.77	914V16011000	01.77	SCHENECTADY CO LN			9270	**	9160	05	10660	03	9450	02	0912
				Route 914V	County 091	SARATOGA	Region 01								
2	00.50	914V16011017	00.50	JCT RTS 146-CR87			10130	**	10010	05	9850	02	11570	99	0905
				Route 915B	County 001	ALBANY	Region 01								
1	00.00		00.00	HUDSON AVE JCT GREEN ISLAND BRIDGE											
1	00.26		00.26	ALBANY RENSS CO LN			20830	**	19430	01	13280	98	13590	97	0931
				Route 915B	County 083	RENSSELAER	Region 01								
2	00.10		00.10	RT 4 JCT TROY			15510	**	15080	04	19980	01	13280	98	0905
				Route 915C	County 091	SARATOGA	Region 01								
1	00.00		00.00	RTS 4-32 JCT-OLD RT 67 BR OVER HUDSON											
1	00.08		00.08	SARATOGA CO LN-OLD RT 67 BRIDGE/HUDSON RIVER			2780	06	2890	05	2940	02	2520	99	0906
				Route 915C	County 083	RENSSELAER	Region 01								
2	00.12		00.12	END AT CR 125			2960	**	2920	05	2800	02	2520	99	0906
				Route 915D	County 093	SCHENECTADY	Region 01								
1	00.00		00.00	RT 890I EB OFF RAMP											
1	00.15		00.15	END .15 MILES WEST			24540	**	24190	05	13910	01			0047
				Route 915E	County 083	RENSSELAER	Region 01								
1	00.00		00.00	RT 151 BARRACKS RD											
1	01.67	43 14032004	01.67	RT 4			8630	06	6240	04	7310	01	6310	00	0126
				Route 915F	County 031	ESSEX	Region 01								
1	00.00		00.00	RT 87I SOUTH BOUND RAMP EXIT 27											
1	00.34		00.34	RT 9			1140	**	1100	03					0905
				Route 915G	County 083	RENSSELAER	Region 01								
1	00.00		00.00	Route 7											
1	01.19		01.19	Vermont St Line			3700	**	3640	05					0190
				Route 915H	County 001	ALBANY	Region 01								
1	00.00		00.00	I-87 NB Ex 24 Ramp											
				Route 917A	County 113	WARREN	Region 01								
1	00.00		00.00	JCT RT 9-PROSPECT MT											
1	05.88		05.88	TOP OF PROSPECT MT (LOOP)			190	06	310	00	400	97	160	93	0901
				Route 920A	County 035	FULTON	Region 02								
1	00.00		00.00	RT 67 JCT											
1	00.06	920A21011000	00.06	JOHNSTOWN CITY LINE			2350	**	2330	05	1980	02	1780	01	0905

New York State Department of Transportation

Traffic Volume Report

County Order	End Mile Point	Count LOC Reference Marker	Section Length	Section End Description	LATEST COUNT		-----PREVIOUS COUNTS-----						Count Station Number			
					EST AADT	YR	EST AADT	YR	EST AADT	YR	EST AADT	YR				
			Route	920B	County	035	FULTON	Region	02							
1	00.00		00.00	CR140-TURNHILL RD												
1	00.14	920B21011000	00.14	FULTON CO TOWN OF EPHRATAH - ROUTE 10 JCT				400	**	380	03	540	99	390	96	0901
			Route	920C	County	035	FULTON	Region	02							
1	00.00		00.00	BRIGGS ST - CAYADUTTA CREEK												
1	00.25	920C21011000	00.25	FULTON CO CITY OF JOHNSTOWN - RT 30A JCT				8330	**	8190	04	8190	01	7890	98	0902
			Route	920D	County	035	FULTON	Region	02							
1	00.00		00.00	RT 29 JCT - HARRISON STREET												
1	00.65	920D21011000	00.65	CITY OF GLOVERSVILLE - HARRISON STREET				3640	**	3570	04	3690	03	3320	02	0906
1	00.68		00.03	RT 30A				5580	**	5470	04	2690	01	2990	98	0907
			Route	920H	County	035	FULTON	Region	02							
1	00.00		00.00	RT 30 - BRIDGE ST												
1	00.23	920H21011000	00.23	FULTON CO VILLAGE OF NORTHVILLE				4350	**	4270	04	5900	01	5790	98	0904
			Route	920J	County	035	FULTON	Region	02							
1	00.00		00.00	GLOVERSVILLE SOUTH CITY LINE - SARATOGA BLVD												
1	00.31	29A21023000	00.31	ROUTE 30A CROSSES				1390	**	1370	05	1350	02	1380	99	0908
1	02.08	29A21023003	01.77	TOWN OF JOHNSTOWN - ROUTE 29 JCT				2260	**	2210	04	2220	01	2250	99	0900
			Route	920P	County	057	MONTGOMERY	Region	02							
1	00.00		00.00	RTE 30A												
1	00.55	862 25011000	00.55	ENTRANCE TO THRUWAY INT #28				6660	**	6600	05	6120	02	8050	99	0903
1	02.20	862 25011006	01.65	ROUTE 5 SJCT TOWN GLEN				1210	**	1200	05	1150	02	1910	99	0900
			Route	920T	County	057	MONTGOMERY	Region	02							
1	00.00		00.00	VIL OF CANAJOHARIE												
1	00.56	920T25011000	00.56	END AT MONTGOMERY ST				2150	**	2130	05	2330	02	1920	99	0901
			Route	920V	County	065	ONEIDA	Region	02							
1	00.00		00.00	RT 365												
1	02.79	920V26011024	02.79	END AT RTS 12 & 28				490	06	480	03	590	97	610	94	0900
			Route	921B	County	065	ONEIDA	Region	02							
1	00.00		00.00	MAIN ST NEW YORK MILLS												
1	00.58	921B26011000	00.58	UTICA BUSINESS PARK DRIVEWAY				11790	**	11690	05	12480	00	12970	97	0143
1	01.10	921B26011006	00.52	RT 921W JCT FRENCH ROAD AND CHAMPLAIN AVE				13420	**	13300	05	13720	02	14040	99	0144
1	01.16		00.06	CITY OF UTICA BURRSTONE RD				18660	**	18500	05	19730	01	18830	99	0902
1	01.48	921B26011011	00.32	ACCESS RAMP TO RTS 5 8 12				19440	**	19280	05	20710	02	18830	99	0917
1	01.74	921B26012004	00.26	ROUTES 5 8 12 ARE UNDER WITH				23550	**	23350	05	22900	00	23780	99	0918
1	01.93	921B26012006	00.19	END AT BENNETT ST				29760	**	29510	05	31400	04	29040	99	0903
			Route	921C	County	065	ONEIDA	Region	02							
1	00.00		00.00	RT 5S N GENESEE ST												
1	00.39	921C26011000	00.39	LEE ST				8960	**	8810	04	8320	99	8100	96	0925

New York State Department of Transportation

Traffic Volume Report

County Order	End Mile Point	Count LOC Reference Marker	Section Length	Section End Description	LATEST COUNT		-----PREVIOUS COUNTS-----						Count Station Number	
					EST AADT	YR	EST AADT	YR	EST AADT	YR	EST AADT	YR		
Route 921C County 065 ONEIDA Region 02														
1	00.51	921C26011004	00.12	WURZ AVE	32990	**	32710	05	26510	02	26640	99	0926	
1	00.87	921C26011005	00.36	ENTRANCE & EXIT DOT FACILITY	24520	**	24310	05	22520	02	21400	96	0927	
1	01.12	921C26011008	00.25	790I IS OVER	34440	**	34150	05	21290	04	22490	99	0928	
1	01.26	921C26011011	00.14	AVERT AVE JCT	22840	06	24830	03	22320	00	23500	96	0929	
1	01.31		00.05	END AT HERKIMER RD JCT	17840	**	16970	00	17310	97	16250	93	0930	
Route 921D County 065 ONEIDA Region 02														
1	00.00		00.00	RTS 12-28										
1	00.69	921 26011000	00.69	ONEIDA CO - VILLAGE OF BARNEVELD-RT 365 JCT	1680	**	1660	05	2150	01	1890	98	0906	
Route 921E County 065 ONEIDA Region 02														
1	00.00		00.00	RT 12 S GENESEE ST										
1	00.41	922 26011000	00.41	VILLAGE OF NEW HARTFORD	14850	**	14720	05	14180	02	14770	99	0931	
1	00.84	922 26011004	00.43	PARIS RD	13830	**	13710	05	12610	02	13080	99	0932	
1	00.93	922 26011007	00.09	ROUTE 921T CROSSES(CAMPION & OXFORDROAD DS)	16510	**	16370	05	14870	02	16330	99	0933	
1	01.06	922 26011008	00.13	END AT UTICA CTY LN	20260	**	20080	05	18790	02	17170	99	0934	
Route 921F County 065 ONEIDA Region 02														
1	00.00		00.00	BRIDGE OVER MOHAWKRV UTICA CL										
1	00.82	923 26011000	00.82	END AT PENN CENTRAL RR	540	**	530	04	810	01	860	98	0908	
Route 921G County 043 HERKIMER Region 02														
1	00.00		00.00	RT 29										
1	00.13	928 23011000	00.13	END AT RT 29A	1410	**	1380	04	1510	96	1600	93	0900	
Route 921P County 065 ONEIDA Region 02														
1	00.00		00.00	RT 5S WB JOHN ST										
1	00.10	921P26011000	00.10	END BROAD ST	7520	**	7160	01	7100	99	7080	96	0911	
Route 921T County 065 ONEIDA Region 02														
1	00.00		00.00	RT 8 NEW HARTFORD (CAMPION OXFORD MILL ST)										
1	00.27	921T26011006	00.27	ROUTE 921E CROSSES (GENESEE ST)	10290	**	10090	04	9730	01	9790	96	0935	
1	00.34	921T26011003	00.07	MILL ST OXFORD RD JCT	12620	**	12390	04	12010	01	11560	96	0936	
1	00.44	921T26011002	00.10	ENT/EXT NEW HARTFORD REC CTR	2650	**	2600	04	2190	01	2360	98	0937	
1	00.49		00.05	ROUTE 8 MERGES	1320	**	1310	05	1310	02	1180	99	0912	
Route 921W County 065 ONEIDA Region 02														
1	00.00		00.00	UTICA CITY LINE FRENCH RD										
1	00.14	921W26011000	00.14	RAMP TO N S ARTERIAL AND HOME DEPOT ENTRANCE	13550	**	13280	04	13440	01	12350	97	0919	
1	00.23	921W26011002	00.09	UTICA BUSINESS PARK ENTRANCE ON LEFT	17760	**	17590	05	17540	02	15720	99	0145	
1	00.52	921W26011003	00.29	JCT RT 921B & CHAMPLIN AVE	13630	**	13490	05	12750	02	13390	99	0920	
1	00.81	921W26011006	00.29	COLLEGE ENTRANCE RIGHT HOSPITAL ENTRANCE LEFT	16750	**	16420	04	17250	01	15710	98	0921	
1	01.67	921W26011009	00.86	CAMPBELL AVE JUNCTION	13900	**	13620	04	11700	97	11680	96	0922	

New York State Department of Transportation

Traffic Volume Report

County Order	End Mile Point	Count LOC Reference Marker	Section Length	Section End Description	LATEST COUNT		-----PREVIOUS COUNTS-----						Count Station Number	
					EST AADT	YR	EST AADT	YR	EST AADT	YR	EST AADT	YR		
Route 921W County 065 ONEIDA Region 02														
1	01.92	921W26011017	00.25	WHITESBORO ST JCT	10180	**	10080	05	10990	02	10460	99	0923	
1	02.02		00.10	RT 5A JCT END RT 921W	13210	**	12940	04	12600	98	12230	95	0924	
Route 922A County 065 ONEIDA Region 02														
1	00.00		00.00	RT 69										
1	01.59	922A26011000	01.59	END AT RT 49	12860	**	12610	04	11050	01	11830	98	0914	
Route 922B County 043 HERKIMER Region 02														
1	00.00		00.00	RT 5S										
1	00.69	922B23011000	00.69	VILLAGE HERKIMER ROUTE 5 JUN	5790	**	5670	04	5360	01	4930	98	0901	
Route 922C County 065 ONEIDA Region 02														
1	00.00		00.00	CR 13 COLLEGE HILL										
1	00.03		00.03	END AT RT 233	4330	06	4740	05	3820	02	4340	99	0915	
Route 922E County 065 ONEIDA Region 02														
1	00.00		00.00	RT 69 JCT (RIVER RD) V/O ORISKANY										
1	00.79	922E26011000	00.79	T/L WHITESTOWN & T/L MARCY	3650	06	3680	04	2890	01	3150	98	0950	
1	01.23	922E26011008	00.44	JCT CHAMINADE RD & RT 49 RAMPS END RT 922E	4730	06	4370	05	4210	02	4470	99	0951	
Route 926A County 065 ONEIDA Region 02														
1	00.00		00.00	SERVICE RD DEVIATES FROM RT 8 & 12 MAIN LINE										
1	00.47		00.47	CITY OF UTICA & TOWN OF DEERFIELD	5820	**	5430	99	5400	92			0940	
1	01.13	922A26012000	00.66	MERGES INTO RT 8&12 MAINLINE	5420	**	5210	02	5120	99	5450	96	0941	
Route 930B County 067 ONONDAGA Region 03														
1	00.00		00.00	JCT ONONDAGA AVE WEST ST ARTERIAL										
1	00.82	930B33011000	00.82	RT 5 W/CONNECTIONS	17370	**	16980	04	14560	01	15020	98	0908	
1	00.94	930B33011007	00.12	ONONDAGA CO-CITY OF SYRACUSE JCT RT 690I	44490	**	42510	02	42680	00	35860	93	0900	
Route 930C County 067 ONONDAGA Region 03														
1	00.00		00.00	JCT ONONDAGA AVE E ADAMS ST										
1	00.11	930C33011000	00.11	JCT CLINTON ST	8310	**	8030	03	7310	00	7360	97	0910	
1	00.36	930C33011002	00.25	JCT RT 11 STATE ST	10500	**	10380	05	10410	00	10720	97	0911	
1	00.61	930C33011005	00.25	ONONDAGA CO-CITY OF SYRACUSE JCT RT 81I	14180	06	17440	00	11910	97			0912	
Route 930F County 109 TOMPKINS Region 03														
1	00.00		00.00	IHACA CTY LINE NORTH										
1	00.52	930F36011000	00.52	END AT RT 34	5350	**	5230	04	4940	01	5520	98	0900	
Route 930J County 067 ONONDAGA Region 03														
1	00.00		00.00	RT 11 BEAR RD EXT										
1	00.47	930J33011000	00.47	END AT SO BAY RD CR208	14620	**	14020	02	13060	99	13210	93	0902	
Route 930P County 067 ONONDAGA Region 03														
1	00.00		00.00	RT 5 BRIDGE ST										
1	00.71	930P33011000	00.71	JUNCTION OF ROUTE 690I	28220	06	19390	03	16290	00	15320	97	0904	
1	00.85	930P33011008	00.14	V/O OF EAST SYRACUSE-RTE 290 JCT	28940	06	30050	02	27260	97			0919	

New York State Department of Transportation

Traffic Volume Report

County Order	End Mile Point	Count LOC Reference Marker	Section Length	Section End Description	LATEST COUNT		-----PREVIOUS COUNTS-----						Count Station Number	
					EST AADT	YR	EST AADT	YR	EST AADT	YR	EST AADT	YR		
			Route 930Q	County 023	CORTLAND	Region 03								
1	00.00		00.00	RT 281										
1	00.68	930Q32011000	00.68	END AT RAMPS TO I81		9460	06	10410	02	7180	96	7820	93	0900
			Route 930W	County 067	ONONDAGA	Region 03								
1	00.00		00.00	WEST GENESEE ST-T/O CAMILLUS LINE										
1	00.23	930W33011000	00.23	END AT RT 5		22590	06	21230	02	24900	98			0905
			Route 931B	County 067	ONONDAGA	Region 03								
1	00.00		00.00	RT 297 STATE FAIR BLVD										
1	00.90	931B33011000	00.90	RAMP FROM 690 SB		8390	**	7450	97	7920	92			0906
			Route 931E	County 011	CAYUGA	Region 03								
1	00.00		00.00	RT 326										
1	00.69	931E31011000	00.69	END RTS 5-20		3660	**	3630	05	3020	02	3050	99	0900
			Route 931F	County 067	ONONDAGA	Region 03								
1	00.00		00.00	CR 66 BENNETTS CORNER RD OLD RT 321 E-W										
1	01.16	931F33011000	01.16	END AT RT 174		800	06	750	03	740	00	650	97	0150
			Route 931G	County 067	ONONDAGA	Region 03								
1	00.00		00.00	JCT RTS 370-57										
1	00.19	931G33011000	00.19	ONONDAGA CO-VILL OF LIVERPOOL-TULIP ST JUNCTION		20210	06	24620	03	24430	00	23110	97	0907
			Route 931H	County 067	ONONDAGA	Region 03								
1	00.00		00.00	RT 11 E CIRCLE DR										
1	00.22		00.22	END AT START CIRCLE DR		15620	06	10260	01	10590	97			0247
			Route 931J	County 067	ONONDAGA	Region 03								
1	00.00		00.00	JCT RT 31 PARDEE RD										
1	00.18		00.18	ACC RT 81I NB										0057
			Route 931K	County 067	ONONDAGA	Region 03								
1	00.00		00.00	JCT RT 31 SOULE RD										
1	00.21		00.21	ACC RT 481 SB										0067
			Route 931L	County 067	ONONDAGA	Region 03								
1	00.00		00.00	JCT E BRIGHTON AVE										
1	00.25		00.25	ACC RT 11										0095
			Route 931M	County 067	ONONDAGA	Region 03								
1	00.00		00.00	TEALL AVE (ARTERIAL RD)										
1	00.18		00.18	JCT RT 298										0122
			Route 931P	County 067	ONONDAGA	Region 03								
1	00.00		00.00	ACC RT 690 SB (E SORRELL HILL RD)										
1	00.17		00.17	JCT RT 31										0138
			Route 936A	County 067	ONONDAGA	Region 03								
1	00.00		00.00	JCT RT 11										

New York State Department of Transportation

Traffic Volume Report

County Order	End Mile Point	Count LOC Reference Marker	Section Length	Section End Description	LATEST COUNT		-----PREVIOUS COUNTS-----						Count Station Number		
					EST AADT	YR	EST AADT	YR	EST AADT	YR	EST AADT	YR			
			Route 936A	County 067	ONONDAGA	Region 03									
1	00.57		00.57	AIRPORT BLVD			13540	06	15020	04	13450	00	13530	97	0913
1	01.47		00.90	JCT EAST TAFT RD			12370	06	13090	03	12010	00	12480	97	0914
			Route 936B	County 067	ONONDAGA	Region 03									
1	00.00		00.00	JCT RT 11											
1	00.95		00.95	AIRPORT BLVD			11560	06	13180	03	11820	00	12000	97	0915
1	01.46		00.51	JCT EAST TAFT RD			10730	06	10810	00	11030	97			0916
			Route 936C	County 067	ONONDAGA	Region 03									
1	00.00		00.00	SYRACUSE EAST CITY LINE											
1	01.03		01.03	JCT RT 930P			15090	06	18280	03	16220	00	12350	97	0917
			Route 936D	County 067	ONONDAGA	Region 03									
1	00.00		00.00	SYRACUSE EAST CITY LINE											
1	01.06		01.06	JCT RT 930P			17100	06	17420	00	13700	97			0918
			Route 936E	County 067	ONONDAGA	Region 03									
1	00.00		00.00	HIAWATHA BLVD OVER											
1	00.13		00.13	ACC NY370 PARK ST (E)			8320	**	7670	99	7180	97	7200	93	0193
1	00.53		00.40	ACC RT 370 WB											0202
			Route 936F	County 067	ONONDAGA	Region 03									
1	00.00		00.00	JCT RT 298 BEAR ST FRONTAGE RD SB											
1	00.61		00.61	ACC HIAWATHA BLVD											0204
1	00.83		00.22	I 81 SB OFF RAMP											0205
			Route 940D	County 055	MONROE	Region 04									
1	00.00		00.00	RT 15A											
1	00.20	940D43011000	00.20	END AT CR63 -MAIN ST			1400	06	1760	04	1760	00			0913
			Route 940G	County 055	MONROE	Region 04									
1	00.00		00.00	RT 252											
1	01.74	940G43011000	01.74	END AT ROCHESTER CY LN			3720	06	4840	97	4120	96	3740	93	0914
			Route 940H	County 055	MONROE	Region 04									
1	00.00		00.00	LIVINGSTON CO LN											
1	01.17	940H43011000	01.17	END AT RT 251			3570	**	3450	04	3380	01	2500	98	0915
			Route 940J	County 055	MONROE	Region 04									
1	00.00		00.00	RT 15A											
1	01.65	940J43011000	01.65	END AT RT 65			3090	06	3010	98	2930	95	1820	92	0916
			Route 940K	County 055	MONROE	Region 04									
1	00.00		00.00	RT 33											
1	00.17	940K43011000	00.17	MAPLE ST			16040	**	15670	04	14320	01	13950	97	0942
1	00.38	940K43011002	00.21	RT 490I IS OVER W CONN			17020	**	16590	04	17690	02	14550	99	0943
1	00.52	940K43011004	00.14	JAY ST			27510	**	26820	04	27500	01	26300	97	0944
1	00.88	940K43011006	00.36	JCT RT 31			26400	**	26060	05	22240	02	21090	99	0917

New York State Department of Transportation

Traffic Volume Report

County Order	End Mile Point	Count LOC Reference Marker	Section Length	Section End Description	LATEST COUNT		-----PREVIOUS COUNTS-----						Count Station Number
					EST AADT	YR	EST AADT	YR	EST AADT	YR	EST AADT	YR	
Route 940K County 055 MONROE					Region 04								
1	01.52	940K43011010	00.64	EMERSON ST	20760	**	20230	04	18410	01	16510	97	0945
1	01.89	940K43011016	00.37	LEXINGTON AVE	20730	**	20460	05	19410	02	17340	98	0946
1	02.45	940K43011020	00.56	DRIVING PARK AVE	22090	**	21530	04	18590	01	20420	98	0947
1	02.90	940K43011025	00.45	RIDGEWAY OVER W/CONN	14710	**	14340	04	14120	01	15070	98	0948
1	03.62	940K43011029	00.72	ROUTE 104 IS OVER W CONN	18210	**	17750	04	16850	01	16940	97	0949
1	03.67		00.05	TOWN OF GREECE	17020	06	16930	05	17540	02	16440	97	0918
1	04.00	940K43011036	00.33	JOANN DRIVE	17420	**	17020	04	15990	01	17570	97	0950
Route 940L County 055 MONROE					Region 04								
1	00.00		00.00	RT 33A									
1	00.56	940L43011000	00.56	HINCHEY RD	11650	**	11430	05	12580	02	12350	96	0951
1	01.33	940L43011006	00.77	JCT RT 33	14160	**	13900	05	12780	02	11170	98	0919
1	02.37	940L43011013	01.04	END AT RT 31	15420	**	15140	05	14830	02	13760	99	0920
Route 940M County 055 MONROE					Region 04								
1	00.00		00.00	LYELL AVE									
1	00.54	940M43011000	00.54	PHELPS ST	21390	06	24390	02	24960	98	29710	95	0965
1	00.69	940M43011006	00.15	EMERSON ST	21530	06	27230	03	27670	98	29200	92	0966
1	01.09	940M43011007	00.40	LEXINGTON ST	21640	06	27030	03	27620	98	29540	95	0967
1	01.21	940M43011011	00.12	DRIVING PARK AVE	32150	**	29480	99	27700	96	29070	92	0968
1	01.78	940M43011012	00.57	SENECA PARKWAY	18070	06	24340	03	21470	98	22940	95	0969
1	02.04	940M43011017	00.26	FLOWER CITY PARK	15590	06	20980	03	17580	97	18740	92	0970
1	02.12	940M43011020	00.08	RIDGEWAY AVE	21050	**	20260	03	18850	99	14620	96	0971
1	02.20		00.08	END AT RT 104	12980	**	11760	98	10550	95	11760	92	0921
Route 940T County 055 MONROE					Region 04								
1	00.00		00.00	ROCHESTER INNERLOOP EB AT RTE 490I									
1	00.24	940T43011000	00.24	RAMPS FROM 490I FRONT ST	35760	**	35130	05	35180	99	23410	97	0956
1	00.38	940T43011003	00.14	ACC FRONT ST ST. PAUL BLVD	28090	**	27590	05	27690	02	34170	97	0957
1	00.73	940T43011004	00.35	ST PAUL CLINTON RAMP	31900	**	29760	02	23040	97			0958
1	01.01	940T43011008	00.28	RAMP FROM CLINTON ACC SCIO S	35010	**	34400	05	30230	97			0959
1	01.17	940T43011011	00.16	ACC SCIO ST ACC MAIN ST	25460	**	25010	05	25370	03	20790	97	0960
1	01.32	940T43011013	00.15	ACC MAIN ST ACC EAST AVE	6920	**	6800	05	5970	03	6920	02	0961
1	01.75	940T43011014	00.43	ACC EAST AVE RAMP CHAPMAN ST	5270	**	5180	05	8780	03			0962
1	01.83		00.08	ACC RAMP CHAPMAN ST ACC BUEN	9330	**	8850	03	8620	97			0963
1	02.11	940T43011019	00.28	ACC RAMP BUENA ST RT 31	10730	**	10180	03	10250	02	14700	97	0964
1	02.33	940T43011022	00.22	MONROE CO CITY OF ROCHESTER	10490	**	9960	03	9510	02			0923
1	02.68	940T43011024	00.35	RT 490I WB END 940T									0044
Route 940U County 055 MONROE					Region 04								
1	00.00		00.00	OFF RAMP I490 EB									
1	00.88	940U43011000	00.88	END AT RT 153	13200	**	12900	04	14330	99	14030	96	0924

New York State Department of Transportation

Traffic Volume Report

County Order	End Mile Point	Count LOC Reference Marker	Section Length	Section End Description	LATEST COUNT		-----PREVIOUS COUNTS-----						Count Station Number			
					EST AADT	YR	EST AADT	YR	EST AADT	YR	EST AADT	YR				
			Route	941A	County	055	MONROE	Region	04							
1	00.00		00.00	RT 18												
1	01.25	941A43011000	01.25	END AT ROCHESTER C/L				11140	06	10290	03	6660	97	8890	94	0926
			Route	941B	County	055	MONROE	Region	04							
1	00.00		00.00	ROCHESTER CTY LN												
1	00.71	941B43011000	00.71	END AT JCT 590				15850	**	15480	04	15680	01	15430	96	0927
			Route	941D	County	069	ONTARIO	Region	04							
1	00.00		00.00	CR32												
1	01.14	941D44011000	01.14	END AT RT 21				3270	06	3340	05	2470	93			0901
			Route	941E	County	069	ONTARIO	Region	04							
1	00.00		00.00	RT 245												
1	01.14	941E44011000	01.14	END AT GORHAM TOWN LN				4330	**	4200	04	2090	93			0902
			Route	941F	County	069	ONTARIO	Region	04							
1	00.00		00.00	JCT CRS 24-29												
1	00.52	941F44011000	00.52	END AT RT 245				2650	**	2570	04	1820	93			0903
			Route	941G	County	069	ONTARIO	Region	04							
1	00.00		00.00	RTS 5-20												
1	00.47	941G44011000	00.47	END AT GENEVA CTY LN				4260	**	4110	04	2560	93			0904
			Route	941K	County	051	LIVINGSTON	Region	04							
1	00.00		00.00	RT 63												
1	00.14	941K42011000	00.14	END RT 941K				4130	**	4080	05	4000	02	4050	00	0901
			Route	941L	County	055	MONROE	Region	04							
1	00.00		00.00	EAST SIDE OF IRONDEQUOIT BAY OUTLET												
1	01.03	18 43035030	01.03	JCT BAY RD				1270	**	1160	01	1170	96			0937
1	03.81	18 43035041	02.78	WHITING RD				1560	06	1610	05	1640	02	1340	97	0938
1	04.95	18 43035069	01.14	HOLT RD				2380	**	2290	04	1670	00	1460	97	0939
1	05.66	18 43035080	00.71	MONROE CO & TOWN OF WEBSTER - RT 250 JCT				3140	**	3030	04	2090	00	1910	96	0928
			Route	941M	County	073	ORLEANS	Region	04							
1	00.00		00.00	RT 98												
1	00.21	941M45011000	00.21	END AT RT 18				610	06	420	03	580	94			0904
			Route	941P	County	055	MONROE	Region	04							
1	00.00		00.00	RT 360												
1	02.17	215 43011000	02.17	END AT COOK RD				830	**	800	04	760	01	660	98	0929
			Route	941V	County	055	MONROE	Region	04							
1	00.00		00.00	ROCHESTER CTY LN												
1	02.20	286A43011000	02.20	END AT RT 286				7610	**	7470	05	6490	02	7180	01	0930
			Route	942B	County	055	MONROE	Region	04							
1	00.00		00.00	RT 441												

New York State Department of Transportation

Traffic Volume Report

County Order	End Mile Point	Count LOC Reference Marker	Section Length	Section End Description	LATEST COUNT		-----PREVIOUS COUNTS-----						Count Station Number	
					EST AADT	YR	EST AADT	YR	EST AADT	YR	EST AADT	YR		
			Route 942B	County 055	MONROE	Region 04								
1	00.17	942B43011000	00.17	MONROE CO TOWN OF PENFIELD (MIDDLE OF BRIDGE)		21010	**	20250	04	20870	01	22020	98	0931
			Route 942D	County 051	LIVINGSTON	Region 04								
1	00.00		00.00	RT 63										
1	00.46	942D42011000	00.46	END AT RT 20A		1890	06	3300	00	3060	95	2390	92	0902
			Route 942G	County 055	MONROE	Region 04								
1	00.00		00.00	MONROE COUNTY CITY OF ROCHESTER TROUP ST										
1	00.20	942G43011000	00.20	ROUTE 31 JUNCTION		6850	**	6770	05	7760	01	12010	93	0953
1	00.46	942G43011002	00.26	ROUTE 940T JUNCTION		14820	**	14000	01	12820	97	12260	94	0954
1	00.50		00.04	CITY OF ROCHESTER		9070	**	8660	02	9520	95			0955
			Route 942T	County 069	ONTARIO	Region 04								
1	00.00		00.00	LAKESHORE DRIVE										
1	00.17		00.17	JCT RTS 5 & 20		13030	06	8540	97	10530	95	11120	93	0907
			Route 942W	County 069	ONTARIO	Region 04								
1	00.00		00.00	RTS 5-20										
1	00.47		00.47	END AT CANANDAIGUA C/L		2130	06	2170	94	2180	92			0908
			Route 943A	County 069	ONTARIO	Region 04								
1	00.00		00.00	RTS 5 20 21										
1	00.44	21 44051160	00.44	END AT CANADAIGUA C/L		3210	06	2760	93					0909
			Route 943B	County 055	MONROE	Region 04								
1	00.00		00.00	REDMAN RD-CR236										
1	01.52	31 43031016	01.52	ROUTE 19 JUNCTION		5380	06	4850	05	8500	04	8600	00	0935
			Route 943C	County 055	MONROE	Region 04								
1	00.00		00.00	RT 65										
1	00.98	943C43011118	00.98	TOBEY RD CR 62		4540	06	3340	03	4230	00	4010	97	0940
1	01.15	943C43011127	00.17	MENDON CENTER RD		5070	06	4840	01	3640	98	3330	95	0941
1	01.68	943C43011129	00.53	RT 64 JUNCTION MONROE CO-TOWN OF PITTSFORD		4600	06	5020	03	4640	00	4340	97	0936
			Route 943E	County 055	MONROE	Region 04								
1	00.00		00.00	RT 253										
1	00.96	253 43011041	00.96	RT 15										0042
			Route 946A	County 055	MONROE	Region 04								
1	00.00		00.00	CLINTON AVE										
1	00.20		00.20	SENECA AVE		4200	**	4130	05	2690	02	2620	98	0972
1	00.65		00.45	HUDSON AVE		11600	**	10910	02	4050	98			0973
1	01.32		00.67	TOWN OF IRONDEQUOIT		10270	06	11170	05	4090	02	10600	98	0974
1	01.47		00.15	PORTLAND AVE		3380	**	3330	05	2790	02	1850	98	0975
1	01.87		00.40	GOODMAN ST		10670	06	11160	05	19050	02	11130	98	0976

New York State Department of Transportation

Traffic Volume Report

County Order	End Mile Point	Count LOC Reference Marker	Section Length	Section End Description	LATEST COUNT		-----PREVIOUS COUNTS-----						Count Station Number
					EST AADT	YR	EST AADT	YR	EST AADT	YR	EST AADT	YR	
Route 946B County 055 MONROE Region 04													
1	00.00		00.00	CLINTON AVE									
1	00.20		00.20	SENECA AVE	3630	**	3510	04	3490	98			0977
1	00.65		00.45	HUDSON AVE	11320	**	11150	05	10550	02	10440	98	0978
1	01.06		00.41	CARTER ST	3830	06	4360	05	11770	02	3180	98	0979
1	01.32		00.26	ROCHESTER EAST CITY LINE	11400	**	11220	05	8570	02	10040	98	0980
1	01.47		00.15	PORTLAND AVE	3330	06	4010	05	8360	02	3240	98	0981
1	01.87		00.40	GOODMAN ST	7830	**	7700	05	12610	02	11200	98	0982
1	02.67		00.80	CULVER ROAD	2330	**	2300	05	2740	98			0983
Route 946C County 055 MONROE Region 04													
1	00.00		00.00	FIVE MILE LINE ROAD									
1	00.70		00.70	HARD ROAD	6200	**	6100	05	7670	02	5850	97	0984
1	01.43		00.73	HOLT ROAD	9990	06	9920	05	9610	02	7000	97	0985
1	02.26		00.83	ROUTE 250	3660	06	2990	05	6850	02	2560	97	0986
Route 946D County 055 MONROE Region 04													
1	00.00		00.00	FIVE MILE LINE ROAD									
1	00.70		00.70	HARD ROAD	6520	**	6420	05	7020	02	5340	97	0987
1	01.43		00.73	HOLT ROAD	3080	06	4600	05	3080	02	2540	97	0988
1	02.26		00.83	ROUTE 250	1690	06	2140	05	1490	02	1170	97	0989
Route 946E County 055 MONROE Region 04													
1	00.00		00.00	MANITOU RD									
1	00.48		00.48	KODAK DR	1030	06	1040	04					0827
1	01.08		00.60	RT 386 ELMGROVE RD	1110	06	1070	04	1120	97			0828
Route 946F County 055 MONROE Region 04													
1	00.00		00.00	MANITOU RD									
1	01.08		01.08	RT 386 ELMGROVE RD	1240	06	1000	04					0829
Route 947A County 073 ORLEANS Region 04													
1	00.00		00.00	BEGIN LOSP									
1	04.82	947A45011000	04.82	LAKESHORE RD	1910	**	1880	05	860	02	1300	99	0903
1	10.36	947A45011049	05.54	RT 237 INT KENDALL RD	980	06	1240	03	1430	00	1490	97	0901
1	12.47	947A45011104	02.11	MONROE CO LN RT 272	1790	**	1760	05	1930	02	1860	99	0902
Route 947A County 055 MONROE Region 04													
2	02.68	947A43021000	02.68	ENTRANCE HAMLIN BEACH STATE PARK	1790	06	2260	05	2260	02	2100	99	0900
2	05.14	947A43021027	02.46	INT RT 19	2980	**	2880	04	2360	00	3140	96	0901
2	07.37	947A43021051	02.23	INT RT 260	3620	**	3500	04	5820	01	4120	98	0902
2	10.73	947A43021074	03.36	INT RT 259	4910	**	4590	02	4780	99	4820	96	0903
2	12.92	947A43021108	02.19	PAYNE BEACH RD CR 24	6100	**	5890	04	9410	01	6390	98	0904
2	14.46	947A43021130	01.54	INT RT 261	5080	06	4750	04	6710	03	6400	00	0909
2	16.00	947A43021145	01.54	E MANITOU RD CR 140 IS OVER WITH CONN	9230	06	9580	05	9340	04	9410	03	0910 CC

New York State Department of Transportation

Traffic Volume Report

County Order	End Mile Point	Count LOC Reference Marker	Section Length	Section End Description	LATEST COUNT		-----PREVIOUS COUNTS-----						Count Station Number	
					EST AADT	YR	EST AADT	YR	EST AADT	YR	EST AADT	YR		
Route 947A County 055 MONROE Region 04														
2	17.65	947A43021161	01.65	LNG POND RD CR 136 IS OVER WITH CONN	13460	**	13000	04	14260	01	11580	97	0905	
2	19.73	947A43021177	02.08	RT 390 IS OVER WITH CONN	16780	**	16200	04	15730	01	16640	93	0911	
2	20.74	947A43021198	01.01	DEWEY AVE CR 132 IS UNDER WITH CONN	16070	06	15450	03	15740	99	14340	94	0906	
2	21.78	947A43021208	01.04	GREENLEAF RD CR 126 IS OVER WITH CONN	14010	06	12730	03	12610	00	10900	97	0907	
2	22.18	947A43021219	00.40	ROCHESTER WEST CITY LINE END LOSP	13960	**	13710	05	8790	03	9910	97	0908	
2	22.58	947A43021222	00.40	END AT LAKE AVE	12670	**	12230	04	7970	98	8470	95	0990	
Route 948A County 073 ORLEANS Region 04														
1	00.00		00.00	ROUTE 18										
1	00.55		00.55	END	1290	**	1260	05	1060	02	1160	99	0910	
Route 950A County 009 CATTARAUGUS Region 05														
1	00.00		00.00	PENN STATE LN										
1	12.45	950A51011000	12.45	INDIAN RESERVATION	710	**	710	05	570	01	410	97	0900	
1	12.76	950A51011126	00.31	JCT RT 17 END 950A TN COLD S	2450	**	2420	04	1820	01	1450	97	0901	
Route 950B County 009 CATTARAUGUS Region 05														
1	00.00		00.00	WEST STATE ST-CITY OF SALAMANCA										
1	00.51	950B51011000	00.51	SALAMANCAN CITY LINE	1610	**	1600	04	1400	01	1640	94	0926	
Route 950C County 029 ERIE Region 05														
1	00.00		00.00	JCT RT 266 TN OF TONAWANDA										
1	01.51	324 53021072	01.51	JCT RT 324 ACC TO RT 325-T/O TONAWANDA	1390	06	1330	03	1980	00	2040	97	0916	
Route 950D County 013 CHAUTAUQUA Region 05														
1	00.00		00.00	RT 20										
1	00.56	950D52011000	00.56	TWY IS UNDER W/CONN	1090	06	1250	03	1300	00	1160	97	0906	
1	01.22	950D52011006	00.66	END AT RT 5	1600	**	1570	03	2030	00	1570	99	0900	
Route 950E County 029 ERIE Region 05														
1	00.00		00.00	RT 384 START RT 5 OLAP										
1	00.18	5 53023201	00.18	MAIN STREET	10420	**	10220	04	12360	03	9710	92	0917	
1	00.30	5 53023203	00.12	JCT RT 16 NB RT 5 OLAP ENDS	10150	**	10060	05	13560	02	15620	98	0023	
1	00.37	16 53022047	00.07	RT 16 JCT SB RT 954D SB OAK	10560	06	12170	03	12490	01	12100	97	0940	
1	00.45		00.08	JCT RT 954D NB BUFFALO	6430	**	6370	05	6450	02	8170	99	0952	
Route 950J County 029 ERIE Region 05														
1	00.00		00.00	RT 75 ST FRANCIS DR										
1	00.21	950J53021000	00.21	RT 5 LAKESHORE RD JCT-TOWN OF HAMBURG	1480	06	1440	03	1250	99	1720	96	0918	
Route 950K County 029 ERIE Region 05														
1	00.00		00.00	CITY OF BUFFALO LINE-KENMORE AVE										
1	01.57	950K53031000	01.57	END AT JCT RTS 62 & 324	22650	06	25250	03	21350	00	21570	94	0919	
Route 950M County 029 ERIE Region 05														
1	00.00		00.00	WEST SENECA TOWN LN										
1	00.69	950M53021000	00.69	END AT RT 240	13190	06	14870	03	14870	01	13290	97	0920	

New York State Department of Transportation

Traffic Volume Report

County Order	End Mile Point	Count LOC Reference Marker	Section Length	Section End Description	LATEST COUNT		-----PREVIOUS COUNTS-----						Count Station Number			
					EST AADT	YR	EST AADT	YR	EST AADT	YR	EST AADT	YR				
			Route	950U	County	063	NIAGARA	Region	05							
1	00.00		00.00	MARYLAND AVE												
1	00.22	950U54011000	00.22	RT 61 SB NIAGARA CO				1370	**	1360	04	1500	01	1250	98	0913
			Route	951A	County	063	NIAGARA	Region	05							
1	00.00		00.00	RAINBOW BRIDGE CUSTOMS												
1	00.08	951A54013000	00.08	RT 384 RAINBOW BLVD JCT(SB)				10150	**	10080	04	9070	03	8810	02	0922
1	00.35	951A54013002	00.27	3RD ST				8570	**	8520	04	8760	01	9400	99	0923
1	00.42		00.07	JUNCTION FIFTH ST				9910	**	9840	04	8550	01	8130	99	0914
1	01.16	951A54013004	00.74	77TH STREET IS UNDER WITH CO				19270	06	18340	05	14600	02	14600	99	0916
1	01.92	951A54011108	00.76	CAYUGA RD				17700	**	17380	05	15510	02	14490	99	0917
1	03.04	951A54011115	01.12	JCT WILLIAMS RD (RT952V)				12490	**	12260	05	9890	02	10340	99	0924
			Route	951B	County	063	NIAGARA	Region	05							
1	00.00		00.00	RT 31 WASHBURN ST												
1	00.40	951B54011000	00.40	END AT POUND ST				6640	**	6560	05	5360	02	5410	99	0919
			Route	951C	County	013	CHAUTAUQUA	Region	05							
1	00.00		00.00	JCT RTS 60&394 CITY OF JAMESTOWN												
1	01.08	17 52012016	01.08	RT 430 JCT CITY JAMESTOWN 951 E ENDS				16600	**	16540	05	12510	02	14570	99	0907
			Route	951E	County	029	ERIE	Region	05							
1	00.00		00.00	RT 62												
1	00.63	951E53011000	00.63	END AT RTS 20-20A				7040	**	7020	05	7590	02	7430	99	0921
			Route	951J	County	029	ERIE	Region	05							
1	00.00		00.00	ACC 190I SB MASS. AVE CITY BUFFALO												
1	00.60	951J53011000	00.60	CITY BUFFALO JCT RTE 190I SB				8690	06	9360	03	8330	97			0941
1	00.89	951J53011006	00.29	CITY BUFFALO JUNCTION 190I S				10380	06	12550	03					0942
			Route	951K	County	029	ERIE	Region	05							
1	00.00		00.00	RT 5 EB												
1	00.21	951K53011000	00.21	END AT RT I190 NB				12700	06	13680	04	6320	01	6780	97	0923
			Route	951L	County	029	ERIE	Region	05							
1	00.00		00.00	JCT 190I NB CITY BUFFALO												
1	00.33	951L53011000	00.33	JCT RT 266 NIAGARA ST				18870	06	20280	03	16160	97			0924
			Route	951M	County	009	CATTARAUGUS	Region	05							
1	00.00		00.00	SALAMANCA S CTY LN												
1	00.90	951M51011000	00.90	JCT RT 219 & RT 86I OVER-END RT 951M				430	**	420	04	170	01	240	97	0904
			Route	951T	County	009	CATTARAUGUS	Region	05							
1	00.00		00.00	RT 394												
1	00.47	951T51011000	00.47	INDIAN RESERVATION START				320	**	310	05	320	02	180	99	0905
1	01.26	951T51011005	00.79	INDIAN RESERVATION END				220	06	220	03	200	01	250	98	0916
1	03.46	951T51011013	02.20	CITY LINE SALAMANCA				510	**	500	04	590	01	540	98	0914
1	04.02	951T51011095	00.56	JCT RT 417 CITY SALAMANCA				2940	**	2900	05	3550	04	2360	02	0907

New York State Department of Transportation

Traffic Volume Report

County Order	End Mile Point	Count LOC Reference Marker	Section Length	Section End Description	LATEST COUNT		-----PREVIOUS COUNTS-----						Count Station Number			
					EST AADT	YR	EST AADT	YR	EST AADT	YR	EST AADT	YR				
			Route	951V	County	029	ERIE	Region	05							
1	00.00		00.00	RTS 16-400												
1	02.24	16 53021141	02.24	JCT RT 16 NB TN OF AURORA				2040	06	2280	04	2030	01	2240	98	0925
			Route	952A	County	029	ERIE	Region	05							
1	00.00		00.00	BUFFALO EAST CTY LN												
1	00.80	33B53012000	00.80	JCT RT 240				10120	**	10050	04	13170	01	11220	93	0926
1	02.37	33B53012008	01.57	JCT RT 277				13870	**	13780	04	14990	01	14840	94	0927
1	02.92	33B53012024	00.55	ROUTE 33 UNDER WITH CONN				15150	**	15100	05	14300	01	13870	98	0943
1	03.17	33B53012029	00.25	END AT RT 33				13280	**	13240	05	17790	02	15960	98	0928
			Route	952B	County	063	NIAGARA	Region	05							
1	00.00		00.00	ROBERT MOSES PKWY 957A												
1	00.08	952B54011000	00.08	JCT RT 384 BUFFALO AVE				16320	**	15920	04	10990	01	11790	97	0925
1	00.42	952B54011001	00.34	CITY OF NIAGARA FALLS-NIAGARA ST				10690	06	9520	03	5240	01	6120	99	0920
			Route	952G	County	029	ERIE	Region	05							
1	00.00		00.00	JCT RTS 5(EB) & 950E & 384 BUFFALO												
1	00.40	952G53011002	00.40	JCT RT 190I SB				20080	**	19900	05	16240	01	13450	97	0929
			Route	952H	County	013	CHAUTAUQUA	Region	05							
1	00.00		00.00	RT 5 JCT VILL SILVER CREEK												
1	00.04	952H52011000	00.04	RT 20 JCT VILL SILVER CREEK				5460	06	6770	03	7240	02	5610	99	0901
			Route	952J	County	029	ERIE	Region	05							
1	00.00		00.00	MURPHY-DUERR RDS												
1	00.24	952J53011000	00.24	ACC RT 219 SB				7990	06	8800	03	8800	01	6960	96	0944
1	00.46	952J53011003	00.22	ACC RT 219 NB												0931
1	01.04	952J53011005	00.58	JCT RTS 240 & 277 TOWN ORCHARD PARK					**	14650	04	14480	01	12010	98	0930
			Route	952M	County	009	CATTARAUGUS	Region	05							
1	00.00		00.00	RT 17 STE												
1	01.06	952M51011000	01.06	END AT RT 394				6420	**	6380	05	5480	02	4930	99	0908
			Route	952P	County	013	CHAUTAUQUA	Region	05							
1	00.00		00.00	PENN STATE LINE												
1	06.48	952P52011000	06.48	JAMESTOWN CITY BDY				2430	**	2410	04	2310	01	2750	98	0902
1	07.61	952P52011065	01.13	JCT RT 60 JAMESTOWN				3510	**	3500	05	4210	02	4080	99	0903
			Route	952Q	County	029	ERIE	Region	05							
1	00.00		00.00	BUFFALO CTY LN												
1	00.77	952Q53011000	00.77	JCT ROUTE 240				12720	06	12660	03	13370	02	13270	98	0945
1	01.68	952Q53011008	00.91	RT 90I UNDER WITH CONN				32100	**	31990	05	30870	01	28800	98	0932
1	02.33	952Q53011017	00.65	JCT RT 277				34440	06	38470	04	38910	01	37560	97	0933
1	03.58	952Q53011024	01.25	TN CHEEKTOWAGA VILL DEPEW				27200	06	30570	03	28500	02	28970	00	0946
1	05.29	952Q53011037	01.71	JCT RT 78 TRANSIT RD				23870	**	23430	04	28400	03	25070	00	0934
1	06.91	952Q53011054	01.62	CR 57 CENTRAL AVE				22370	**	22290	05	25420	02	21580	99	0400

New York State Department of Transportation

Traffic Volume Report

County Order	End Mile Point	Count LOC Reference Marker	Section Length	Section End Description	LATEST COUNT		-----PREVIOUS COUNTS-----						Count Station Number
					EST AADT	YR	EST AADT	YR	EST AADT	YR	EST AADT	YR	
Route 952Q County 029 ERIE Region 05													
1	08.37	952Q53011071	01.46	CR 341 CEMETERY RD	12060	**	11930	03	13580	00	14090	97	0947
1	11.47	952Q53011085	03.10	TN LANCASTER TN ALDEN	10850	**	10740	03	9380	00	8810	96	0935
1	14.08	952Q53011116	02.61	END AT RT 33	7500	**	7440	04	7680	02	7350	99	0401
Route 952T County 029 ERIE Region 05													
1	00.00		00.00	CR 192 MAPLE RD - TOWN OF AMHERST									
1	00.69	952T53011000	00.69	ACC SUNY BRENSCH RD	24380	**	24300	05	23790	01	15290	97	0948
1	01.94	952T53011008	01.25	RT 990I OVER WITH CONN	29440	**	29140	03	15270	01	13680	98	0936
1	02.24	952T53011020	00.30	N ELLICOTT CREEK RD	24580	**	24330	03	25870	01	22020	99	0949
Route 952V County 063 NIAGARA Region 05													
1	00.00		00.00	RTS 265/384 RIVER RD									
1	00.23	952V54011000	00.23	RAMP TO RT 951A WB - LASALLE EXPY	10590	**	10500	05	9360	04	10950	01	0926
1	01.50	952V54011003	01.27	CAYUGA DR EXT	12620	**	12580	05	10130	03	11370	00	0921
1	01.94	952V54011015	00.44	END AT RT 62	8070	**	8040	05	7690	03	7580	99	0931
Route 952W County 009 CATTARAUGUS Region 05													
1	00.00		00.00	RT 417									
1	00.45	952W51011000	00.45	END WEST FIVE MILE RD-TOWN OF ALLEGANY	4370	**	4330	05	4360	02	4040	99	0909
Route 953A County 009 CATTARAUGUS Region 05													
1	00.00		00.00	RT 17									
1	00.21	953A51011002	00.21	END AT RT 394	770	**	760	05	930	02	690	99	0910
Route 953B County 013 CHAUTAUQUA Region 05													
1	00.00		00.00	RT 430									
1	00.44	953B52011000	00.44	TOWN OF ELLICOTT-NORTH OF RT 86I	4030	**	3980	05	3830	02	3950	99	0909
Route 953C County 029 ERIE Region 05													
1	00.00		00.00	RT 16 SENECA ST									
1	00.40	953C53011000	00.40	ACC TO ROUTES 400 & 90I TOWN WEST SENECA	12360	**	12120	04	11410	01	12100	97	0937
Route 954D County 029 ERIE Region 05													
1	00.00		00.00	JCT RT 16 NB BUFFALO									
1	00.06	954D53011000	00.06	JCT RT 950E EB S DIVISION ST	30580	**	30300	05	28530	02	33110	99	0950
1	00.38	954D53011001	00.32	RT 954L BROADWAY	33110	06	36520	03	33940	01	31550	97	0955
1	00.84	954D53011004	00.46	JCT ROUTE 33 EB KENS EXPY	35270	**	34940	05	35950	01	38910	97	0956
1	00.95	954D53011009	00.11	JCT RT 33 WB-END RT 954D BUFFALO	6960	**	6900	05	6140	02	6490	99	0951
Route 954E County 009 CATTARAUGUS Region 05													
1	00.00		00.00	REED ST									
1	00.12	954E51011000	00.12	WAYNE ST	7600	06	9490	01	9230	98	9930	94	0915
1	00.62	954E51011002	00.50	ACC RT 86I S.Y.E. END 954E	13580	**	13490	04	12930	01	13390	98	0912
Route 954F County 029 ERIE Region 05													
1	00.00		00.00	RT 990I LOCKPORT EXPY-TOWN OF AMHERST									
1	00.48		00.48	SUNY CAMPUS RING RD TN AMHERST	10210	06	5490	03	4850	97			0954

New York State Department of Transportation

Traffic Volume Report

County Order	End Mile Point	Count LOC Reference Marker	Section Length	Section End Description	LATEST COUNT		-----PREVIOUS COUNTS-----						Count Station Number
					EST AADT	YR	EST AADT	YR	EST AADT	YR	EST AADT	YR	
Route 954G County 029 ERIE Region 05													
1	00.00		00.00	RTS 20A/78 MAIN ST									
1	02.61	954G53011100	02.61	JAMISON RD	1990	06	2710	03	2210	01	2270	99	0953
1	06.14	954G53011037	03.53	END AT RT 354 CLINTON ST	2530	06	2780	03	2920	00	2560	97	0938
Route 954J County 013 CHAUTAUQUA Region 05													
1	00.00		00.00	JCT RT 430 TN ELLERY									
1	00.27	17 52011296	00.27	RTE 430 JCT WB UNDER W/CONN	2660	**	2640	04	3020	01	2340	97	0910
1	01.62	17 52011293	01.35	JCT RT 86I STE EB-TOWN OF ELLERY	4320	**	4300	04	5000	01	4330	97	0911
Route 954K County 013 CHAUTAUQUA Region 05													
1	00.00		00.00	RT 394 CITY OF JAMESTOWN									
1	00.23	954K52011011	00.23	HARDING RD	6980	06	6020	03	11240	01	9800	98	0913
1	01.09	954K52011008	00.86	FAIRMOUNT AVE - CITY OF JAMESTOWN	10760	06	10370	03	9670	01	10530	98	0912
Route 954L County 029 ERIE Region 05													
1	00.00		00.00	RT 954D SB OAK ST									
1	00.08		00.08	RT 954D NB ELM ST	5640	**	5590	05	5760	02	5520	99	0982
1	00.41		00.33	JEFFERSON AVE	7080	**	6950	04	6870	01	6300	97	0983
1	01.64		01.23	FILLMORE AVE CITY OF BUFFALO	10640	**	10540	05	6870	01			0493
Route 954M County 063 NIAGARA Region 05													
1	00.00		00.00	TOWN OF LOCKPORT									
1	03.47	93 54013000	03.47	RT 93 DYSINGER RD	1290	06	1270	04	1240	00	1860	92	0271
Route 954P County 063 NIAGARA Region 05													
1	00.00		00.00	ROBT MOSES PKWY RTS 104 & 957A-TOWN OF LEWISTON									
1	00.42		00.42	RT 190I UNDER W/CONN	12340	**	11900	04	12960	02	10970	98	0928
1	00.60		00.18	RT 265 END 954P	5990	**	5890	05	6590	02	6420	99	0929
Route 954T County 009 CATTARAUGUS Region 05													
1	00.00		00.00	RT 86I & RT 219									
1	00.62	219 51011064	00.62	RT 417	4110	**	4040	05	3870	02	3360	99	0082
Route 955A County 063 NIAGARA Region 05													
1	00.00		00.00	USA / CANADA LN									
1	00.30		00.30	NY104	9360	06	9400	05	9400	04	11600	03	0111
Route 955B County 029 ERIE Region 05													
1	00.00		00.00	US - CANADA LN									
1	00.30		00.30	PEACE BRIDGE PLAZA	18980	06	20800	05	19000	04	21990	01	0014
Route 955C County 063 NIAGARA Region 05													
1	00.00		00.00	US - CANADA LINE									
1	00.14		00.14	RTE 182	570	06	560	05	560	04	1000	03	0113
Route 957A County 063 NIAGARA Region 05													
1	00.00		00.00	JCT RT 951A LASALLE ARTERIAL									

New York State Department of Transportation

Traffic Volume Report

County Order	End Mile Point	Count LOC Reference Marker	Section Length	Section End Description	LATEST COUNT		-----PREVIOUS COUNTS-----						Count Station Number	
					EST AADT	YR	EST AADT	YR	EST AADT	YR	EST AADT	YR		
Route 957A County 063 NIAGARA Region 05														
1	00.02	957A54011000	00.02	ACC RT 190I RT 384	5880	06	5100	05	5700	04	4360	02	0912	
1	03.24	957A54011001	03.22	END AT RT 952B QUAY ST PKWY OPEN TO TRAFFIC	21040	**	20650	05	20390	04	17280	01	0900	
1	05.04	957A54011034	01.80	ACC FINDLAY DR	3270	06	3950	04	4090	03	4620	02	0927	
1	06.64	957A54013020	01.60	ACC TO RT 104 LEWISTON RD	4560	06	5580	04	5690	03	7060	02	0903	
1	07.98	957A54014002	01.34	ACC RT 190I RT 954P	3690	06	5480	03					0902	
1	09.68	957A54014015	01.70	ACC RT 104 RIDGE RD	5090	**	5000	05	5330	02	5310	97	0904	
1	12.37	957A54014032	02.69	PLETCHER RD	8470	**	8310	05	7700	02	6710	97	0901	
1	15.51	957A54014059	03.14	RT 93 YOUNGSTOWN-LOCKPORT RD	4850	06	4960	05	4520	02	3930	97	0905	
1	15.94	957A54014091	00.43	ACC FT NIAGARA ST PK RT 958A	2140	**	2100	05	1690	02	1650	99	0910	
1	18.09	957A54014095	02.15	ACC FOUR ML CK ST PK	1370	06	1140	03	1140	01	1060	97	0911	
1	18.42	957A54014117	00.33	RT 18 LAKE RD END 957A	1220	06	1550	03	950	97	1090	92	0906	
Route 957B County 029 ERIE Region 05														
1	00.00		00.00	W RIVER RD TN GRAND ISLAND										
1	00.25	957B53011000	00.25	FERRY RD	1180	06	610	03	1200	99	1150	92	0900	
1	00.50	957B53011004	00.25	BUSH RD	1850	06	1220	03	1860	00	1150	97	0901	
1	01.10	957B53011007	00.60	FIX RD	2170	**	2160	04	3480	01	2440	98	0902	
1	01.97	957B53011014	00.87	LOVE RD	4640	06	4250	03	4820	00	3770	97	0903	
1	02.31	957B53011023	00.34	RAMP TO SO GRAND ISLAND BRIDGE	9960	06	10170	03	10560	00	9290	97	0904	
1	02.72	957B53011025	00.41	E RIVER RD END S PKY	1890	**	1880	04	1980	01	1560	94	0906	
Route 957C County 029 ERIE Region 05														
1	00.00		00.00	SOUTH PARKWAY TN GRAND ISLAND										
1	05.51	957C53011000	05.51	WHITEHAVEN RD	290	06	260	03	350	01	200	97	0907	
1	08.51	957C53011056	03.00	END 957C TN GRAND ISLAND	1400	06	1430	02	1300	99	1610	97	0939	
Route 958A County 063 NIAGARA Region 05														
1	00.00		00.00	TN PORTER ROBERT MOSES PKWY										
1	01.16		01.16	END RT 958A	750	06	1350	01	1060	98	860	92	0930	
Route 960B County 003 ALLEGANY Region 06														
1	00.00		00.00	ALFRED TOWN CENTER										
1	00.80	856 61011000	00.80	END AT RT 244	8110	**	7810	01	7200	98	4920	95	0900	
Route 960H County 107 TIOGA Region 06														
1	00.00		00.00	RT 96										
1	00.20		00.20	END AT RT 96B	3000	**	2950	04	2960	01	2500	98	0900	
Route 960J County 107 TIOGA Region 06														
1	00.00		00.00	RT 434										
1	00.73	962G65011000	00.73	TIOGA CO TOWN OF OWEGO RT 17C	13740	06	10770	99	12210	96	12270	93	0901	
Route 960M County 101 STEUBEN Region 06														
1	00.00		00.00	RT 415 - COOPERS PLAINS										
1	00.39	960 64011000	00.39	JCT CR 26	2510	06	2550	03	2190	00	3690	97	0901	

New York State Department of Transportation

Traffic Volume Report

County Order	End Mile Point	Count LOC Reference Marker	Section Length	Section End Description	LATEST COUNT		-----PREVIOUS COUNTS-----						Count Station Number			
					EST AADT	YR	EST AADT	YR	EST AADT	YR	EST AADT	YR				
			Route	960U	County	101	STEUBEN	Region	06							
1	00.00		00.00	I86 - EXIT 39												
1	00.79	866 64011000	00.79	END AT RT 41 & 5 SB				6640	06	7000	03	6460	00	5330	96	0902
			Route	961A	County	015	CHEMUNG	Region	06							
1	00.00		00.00	RT 17												
1	00.14	961A62011006	00.14	TOWN OF CHEMUNG CO RD 60 JCT				3030	**	3010	05	1460	02	2260	99	0900
			Route	961B	County	015	CHEMUNG	Region	06							
1	00.00		00.00	PENN STATE LINE												
1	00.12	961B62011000	00.12	END AT RT 427				1010	**	1010	05	920	02	870	99	0901
			Route	961F	County	003	ALLEGANY	Region	06							
1	00.00		00.00	ROUTE 70 JUNCTION												
1	03.27	70 61011039	03.27	TOWN OF BURNS STEUBEN COUNTY				1680	**	1660	04	1590	01	1220	98	0901
			Route	961F	County	101	STEUBEN	Region	06							
2	01.89	70 61011071	01.89	TOWN OF HORNELLSVILLE & VILLAGE OF ARKPORT				2190	**	2150	04	3630	03	3220	00	0911
2	02.63	70 64021020	00.74	VILLAGE ARKPORT SR 36 INT.				2210	**	2190	05	1830	99	1550	96	0903
			Route	961G	County	003	ALLEGANY	Region	06							
1	00.00		00.00	SR 244												
1	00.07		00.07	ROUTE 21 JUNCTION-TOWN OF ALFRED				1880	**	1810	01	2100	98	1600	95	0902
			Route	961H	County	123	YATES	Region	06							
1	00.00		00.00	RT 54												
1	00.41	961H66011000	00.41	END AT RT 14				860	**	850	05	920	02	940	99	0900
			Route	961J	County	101	STEUBEN	Region	06							
1	00.00		00.00	RT 415 - AVOCA												
1	00.52	961J64011000	00.52	END AT JCT RTS 15 & 390I				1600	**	1590	05	2180	02	1600	99	0904
			Route	961L	County	097	SCHUYLER	Region	06							
1	00.00		00.00	STEUBEN CO LN WAYNE												
1	00.10		00.10	END AT RT 230				1220	**	1210	05	950	02	1040	99	0900
			Route	961M	County	015	CHEMUNG	Region	06							
1	00.00		00.00	RT 14												
1	00.20		00.20	GRAND CENTRAL AVE-END RT 961M												0911
			Route	961Q	County	101	STEUBEN	Region	06							
1	00.00		00.00	I86												
1	00.12		00.12	RT 17				8050	06	7980	05	8050	01	8670	96	0906
			Route	961T	County	101	STEUBEN	Region	06							
1	00.00		00.00	RT 352 INT												
1	00.35	17 64043033	00.35	END RAMP STE I86				2410	**	2390	05	2810	02	2530	99	0908
			Route	962A	County	003	ALLEGANY	Region	06							
1	00.00		00.00	RT 21 JCT												

New York State Department of Transportation

Traffic Volume Report

County Order	End Mile Point	Count LOC Reference Marker	Section Length	Section End Description	LATEST COUNT		-----PREVIOUS COUNTS-----						Count Station Number		
					EST AADT	YR	EST AADT	YR	EST AADT	YR	EST AADT	YR			
			Route 962A	County 003	ALLEGANY	Region 06									
1	00.56	962A61011000	00.56	CR 2 JCT			3490	**	3440	04	4190	01	3600	98	0903
			Route 962B	County 101	STEUBEN	Region 06									
1	00.00		00.00	CR 70A - HOWARD											
1	00.27	962B64011000	00.27	CR 70			1660	**	1610	02	1600	99	1310	96	0909
			Route 962C	County 097	SCHUYLER	Region 06									
1	00.00		00.00	RT 14A JCT											
1	00.32	962C63011000	00.32	RT 14 JCT			80	**	80	05	150	02	130	99	0901
			Route 962D	County 101	STEUBEN	Region 06									
1	00.00		00.00	CR 121 - COHOCTON											
1	00.57	962D64011000	00.57	RT 415 JCT			2350	**	2340	05	2440	02	2160	99	0910
			Route 962E	County 015	CHEMUNG	Region 06									
1	00.00		00.00	END RAMP RT 86I											
1	00.71		00.71	RT 14			20770	06	18500	03	18760	00	15830	97	0032
			Route 962F	County 015	CHEMUNG	Region 06									
1	00.00		00.00	RT 14											
1	00.39		00.39	DEAD END			6600	06	6860	03	6290	00	6090	97	0033
			Route 962G	County 107	TIOGA	Region 06									
1	00.00		00.00	RT 434											
1	00.33		00.33	EXIT RAMP RT 17			3570	**	3500	03	2800	00	2630	97	0025
			Route 962J	County 107	TIOGA	Region 06									
1	00.00		00.00	I-86/Route 434											
1	00.15		00.15	I-86 WB Ramps											0030
1	00.41		00.26	Route 17C											0031
			Route 970B	County 089	ST LAWRENCE	Region 07									
1	00.00		00.00	RTS 37 & 420 MAIN ST-MASSENA											
1	00.95	970B75011000	00.95	END AT RT 37B			9400	**	9270	04	9280	98	9020	97	0901
			Route 970C	County 089	ST LAWRENCE	Region 07									
1	00.00		00.00	JCT RTS 37 & 56 ANDREWS ST MASSENA											
1	01.44	970C75011000	01.44	END AT MAIN ST JCT 970B			6400	**	6350	05	6450	02	5580	99	0902
			Route 970E	County 089	ST LAWRENCE	Region 07									
1	00.00		00.00	RAMP JCT 812 STATE ST EXT OGDENSBURG											
1	00.17	970E75011000	00.17	S CITY LINE OGDENSBURG FINE ST			5420	**	5320	04	5180	01	5270	99	0911
1	00.48	970E75011002	00.31	RT 68 CANTON ST			5290	**	5200	04	4660	01	4760	99	0903
			Route 970F	County 019	CLINTON	Region 07									
1	00.00		00.00	RT 374 CADYVILLE											
1	00.08	970F71011001	00.08	END AT RT 3			660	**	650	05	690	99	1140	97	0900
			Route 970G	County 019	CLINTON	Region 07									

New York State Department of Transportation

Traffic Volume Report

County Order	End Mile Point	Count LOC Reference Marker	Section Length	Section End Description	LATEST COUNT		-----PREVIOUS COUNTS-----						Count Station Number			
					EST AADT	YR	EST AADT	YR	EST AADT	YR	EST AADT	YR				
			Route	970G	County	019	CLINTON	Region	07							
1	00.00		00.00	RT 3 CADYVILLE												
1	00.30	970G71011000	00.30	ROUTE 374 JCT TOWN PLATTSBURGH				1690	**	1680	05	2460	02	1600	99	0903
			Route	970H	County	019	CLINTON	Region	07							
1	00.00		00.00	RT 374 CADYVILLE												
1	00.45	970H71011000	00.45	ROUTE 3 JCT TOWN PLATTSBURGH				1240	06	1250	05	1500	03	1220	00	0904
			Route	970J	County	049	LEWIS	Region	07							
1	00.00		00.00	RT 12D-LYONS FALLS MCALPINE ST												
1	00.03		00.03	RR GRADE CROSSING				2570	**	2500	03	1970	00	2690	98	0900
			Route	970K	County	045	JEFFERSON	Region	07							
1	00.00		00.00	RT 811 SB RAMP EXIT 44 RICES @ ROW MRK												
1	00.36	970K73011000	00.36	ROUTE 232 JUNCTION				2730	**	2700	04	2750	01	2470	99	0907
			Route	970L	County	045	JEFFERSON	Region	07							
1	00.00		00.00	RTS 12 & 12E VILLAGE OF CLAYTON												
1	01.16	970L73011000	01.16	END AT RT 12 VILLAGE OF CLAYTON				3630	**	3570	04	4730	99	4260	98	0900
			Route	970T	County	033	FRANKLIN	Region	07							
1	00.00		00.00	RT 37												
1	00.31	970T72011000	00.31	NORTH ST				680	**	670	05	730	02	780	97	0910
1	00.98	970T72011004	00.67	CANADIAN BORDER				600	**	590	05	550	02	540	99	0900
			Route	971A	County	089	ST LAWRENCE	Region	07							
1	00.00		00.00	SR 37 OGDENSBURG												
1	00.10	971A75011006	00.10	MIDDLE ENTRANCE TO PLAZA AND WALMART				6350	**	6240	04	7290	01	7030	99	0915
1	00.56	971A75011004	00.46	END AT FORD AND GREEN ST INTERSECTION				3790	**	3760	05	4130	02	5040	01	0906
			Route	971B	County	019	CLINTON	Region	07							
1	00.00		00.00	RT 9 NB CHAMPLAIN												
1	00.54	971B71011000	00.54	DEAD END AT CUL-DE-SAC				20	**	20	03	80	01	50	98	0901
			Route	971G	County	089	ST LAWRENCE	Region	07							
1	00.00		00.00	RT 37-TRAFFIC CIRCLE EB ROOSEVELTON												
1	00.56	971G75011006	00.56	RT 37 JCT				13040	**	12550	02	10420	99	8550	97	0908
			Route	971H	County	045	JEFFERSON	Region	07							
1	00.00		00.00	RT 12F PADDY HILL												
1	00.16		00.16	RT 12E JCT-VILLAGE BROWNVILLE				7310	**	7190	04	6510	99	7050	98	0901
			Route	971J	County	089	ST LAWRENCE	Region	07							
1	00.00		00.00	RT 131 MASSENA												
1	00.10	971J75011000	00.10	END AT CR 43				620	**	610	03	720	00	820	98	0909
			Route	971K	County	045	JEFFERSON	Region	07							
1	00.00		00.00	RTS 26 + 12 VILLAGE OF ALEXANDER BAY												
1	00.52	971K73011000	00.52	END 971K @ OLD BANK BLDG				6650	06	4370	03	8620	95			0902

New York State Department of Transportation

Traffic Volume Report

County Order	End Mile Point	Count LOC Reference Marker	Section Length	Section End Description	LATEST COUNT		-----PREVIOUS COUNTS-----						Count Station Number			
					EST AADT	YR	EST AADT	YR	EST AADT	YR	EST AADT	YR				
			Route	971L	County	019	CLINTON	Region	07							
1	00.00		00.00	RT 190 ELLENBERG												
1	00.04		00.04	END AT RT 11				4700	**	4640	05	5020	04	4850	02	0902
			Route	971P	County	045	JEFFERSON	Region	07							
1	00.00		00.00	BEGIN .11 MILES W OF RT 81I SB RAMP @ PVT WEDGE												
1	00.76		00.76	RT 11				800	06	560	00	640	98	780	94	0903
			Route	971Q	County	045	JEFFERSON	Region	07							
1	00.00		00.00	US 11 FORT DRUM NORTH ENTRY RD												
1	00.23	971Q73011000	00.23	END SPUR 971Q AT EAST END OF BRIDGE				15750	**	15480	04	11330	01	8750	99	0904
			Route	971T	County	089	ST LAWRENCE	Region	07							
1	00.00		00.00	RT 56-PARK ST & MAIN AVE POTSDAM												
1	00.06	971T75011000	00.06	RT 11 PARK ST & ELM ST				8050	**	7940	04	5110	99	7590	98	0912
			Route	971U	County	089	ST LAWRENCE	Region	07							
1	00.00		00.00	RT 11 RELIEF RT & MAIN POTSDAM												
1	00.43	971U75011000	00.43	RT 56 MAIN & MARKET				11390	**	11310	05	9850	02	3190	01	0913
			Route	971V	County	045	JEFFERSON	Region	07							
1	00.00		00.00	TOWN LE RAY GATE #1 FORT DRUM												
1	00.49	971V73011000	00.49	GATE #2 FORT DRUM				3970	**	3970	05	4410	02	2350	99	0905
1	00.87	971V73011006	00.38	RT 3 FELTS MILLS				2830	06	3330	03	4090	98	4060	97	0906
			Route	972A	County	019	CLINTON	Region	07							
1	00.00		00.00	RT 9 SB CHAMPLAIN												
1	00.82	972A71011000	00.82	DEAD END AT CUL-DE-SAC				1690	**	1650	03	1820	00	1360	98	0905
			Route	972B	County	019	CLINTON	Region	07							
1	00.00		00.00	RT 87I BULLNOSE PLATTSBURGH												
1	00.32		00.32	END AT RT 3				15910	06	16240	03	13960	00	14180	98	0906
			Route	972C	County	089	ST LAWRENCE	Region	07							
1	00.00		00.00	RTE 971G MASSENA TRAF. CIR.												
1	00.70		00.70	US - CANADA LN				6970	**	6900	05	6950	04	7000	03	0074
			Route	972D	County	019	CLINTON	Region	07							
1	00.00		00.00	Route 9												
1	00.40		00.40	I 87 Exit 43 / Beg 972A												0907
			Route	980B	County	021	COLUMBIA	Region	08							
1	00.00		00.00	RT 9												
1	00.35	980B81011000	00.35	RT 203 VIL VALATIE				11790	**	11510	04	7250	01	8880	98	0907
			Route	980C	County	021	COLUMBIA	Region	08							
1	00.00		00.00	RT 20												
1	00.32	980C81011000	00.32	END AT RT 22				1220	**	1130	01	1260	96	1010	95	0908
			Route	980D	County	021	COLUMBIA	Region	08							

New York State Department of Transportation

Traffic Volume Report

County Order	End Mile Point	Count LOC Reference Marker	Section Length	Section End Description	LATEST COUNT		-----PREVIOUS COUNTS-----						Count Station Number			
					EST AADT	YR	EST AADT	YR	EST AADT	YR	EST AADT	YR				
			Route	980D	County	021	COLUMBIA	Region	08							
1	00.00		00.00	RT 22												
1	00.21	980D81011000	00.21	END AT MASS STATE LN				1990	**	1830	01	2450	95			0909
			Route	980E	County	021	COLUMBIA	Region	08							
1	00.00		00.00	RT 71												
1	00.15	980E81011000	00.15	END AT RT 22				1240	**	1220	05	850	01	940	95	0910
			Route	980F	County	021	COLUMBIA	Region	08							
1	00.00		00.00	RT 22												
1	00.31	980F81011000	00.31	END AT RT 344				690	**	680	05	290	01	630	96	0911
			Route	980G	County	027	DUTCHESS	Region	08							
1	00.00		00.00	RT 22												
1	00.90	980G82011000	00.90	END AT RT 343				3050	06	3420	03	3100	02	3200	00	0910
			Route	980J	County	027	DUTCHESS	Region	08							
1	00.00		00.00	CITY LN BEACON												
1	01.73	980J82011000	01.73	END AT JCT RTS 52-184				12280	**	11940	04	11150	02	11580	01	0911
			Route	980P	County	071	ORANGE	Region	08							
1	00.00		00.00	JCT RTS 52-184												
1	00.30	980P83011000	00.30	ORANGE COUNTY CITY NEWBURGH				21740	**	21140	04	18450	01	13630	95	0917
1	02.18	980P83011003	01.88	LIBERTY ST				10890	**	10490	04	8450	01	9260	96	0913
			Route	980T	County	071	ORANGE	Region	08							
1	00.00		00.00	RT 9W NB												
1	01.53	980T83011000	01.53	CITY OF NEWBURGH				9760	**	9490	04	11030	02	11010	01	0914
1	04.06	980T83011015	02.53	RTS 9W & 32				13520	**	13150	04	11620	01	9760	95	0919
			Route	980U	County	071	ORANGE	Region	08							
1	00.00		00.00	RT 9W (MP 021-0191)												
1	01.31	980U83011000	01.31	END AT RT 218				1260	**	1220	04	1020	01	960	98	0915
			Route	980W	County	071	ORANGE	Region	08							
1	00.00		00.00	RT 218 (MP 011-0105)												
1	00.64	980W83011000	00.64	END AT VIL/HIGHLAND FL				3900	**	3750	04	3750	01	4510	95	0903
			Route	981B	County	079	PUTNAM	Region	08							
1	00.00		00.00	RT 1684												
1	00.38	981B84011000	00.38	END AT RT 22				26150	06	25970	05	26690	04	26280	03	0905 CC
			Route	981F	County	087	ROCKLAND	Region	08							
1	00.00		00.00	RT 202												
1	00.48	981F85011000	00.48	END AT RT 9W				9170	**	8900	04	8040	01	7070	97	0921
			Route	981G	County	087	ROCKLAND	Region	08							
1	00.00		00.00	RT 17												
1	00.36	981G85011000	00.36	END AT EAST END OF 987E-SEVEEN LAKES PARKWAY				4110	**	4000	04	4530	01	5100	98	0922

New York State Department of Transportation

Traffic Volume Report

County Order	End Mile Point	Count LOC Reference Marker	Section Length	Section End Description	LATEST COUNT		-----PREVIOUS COUNTS-----						Count Station Number			
					EST AADT	YR	EST AADT	YR	EST AADT	YR	EST AADT	YR				
			Route	981H	County	087	ROCKLAND	Region	08							
1	00.00		00.00	RT 340												
1	00.11	981H85011000	00.11	END AT RT 9W				4620	**	4490	04	2830	97			0923
			Route	981J	County	087	ROCKLAND	Region	08							
1	00.00		00.00	RT 340												
1	00.17	981J85011000	00.17	END AT RT 9W				1740	**	1540	97					0924
			Route	981K	County	111	ULSTER	Region	08							
1	00.00		00.00	JCT WASH AVE&HURLEYAVE												
1	00.19	981K86011000	00.19	TOWN OF ULSTER				25560	**	24850	04	20910	01	20870	97	0906
1	00.41	981K86011002	00.22	ULSTER CO TOWN OF ULSTER ROUTE 28 JUNCTION				21460	06	20990	98					0900
			Route	981L	County	111	ULSTER	Region	08							
1	00.00		00.00	VAN STEENBERG LN-SH118												
1	00.21	981L86011000	00.21	END AT RT 28				2820	**	2790	05	3280	99	2650	92	0901
			Route	981M	County	111	ULSTER	Region	08							
1	00.00		00.00	CTY OF KINGSTON LN												
1	01.27	981M86011000	01.27	END AT RT 9W				26000	**	25230	04	22240	01	25420	97	0902
			Route	981U	County	119	WESTCHESTER	Region	08							
1	00.00		00.00	MT JOY PL												
1	00.26	981U87011000	00.26	NB RAMPS RT I95				13890	**	12900	02	10310	96			0900
			Route	981V	County	119	WESTCHESTER	Region	08							
1	00.00		00.00	RT 1												
1	00.60	981V87011000	00.60	LOOP WITH ACC TO RTI95				21450	**	20660	04	11970	01	11590	96	0926
1	00.69		00.09	WESTCHESTER CO CITY OF NEW ROCHELLE				21880	**	21080	04	16250	01	18790	97	0919
			Route	982B	County	119	WESTCHESTER	Region	08							
1	00.00		00.00	RYE CITY LINE												
1	00.94	982B87011000	00.94	RT 1 VILLAGE OF PORTCHESTER				15030	**	14030	01	11680	96			0960
			Route	982C	County	119	WESTCHESTER	Region	08							
1	00.00		00.00	RT 120A												
1	00.10	982C87011000	00.10	JCT HALSTEAD AVE				11670	**	11340	04	9840	01	9880	98	0968
1	00.74	982C87011001	00.64	WESTCHESTER CO-V/O PORTCHESTER-RT 1 JUNCTION				13160	**	12790	04	10630	01	10200	96	0982
			Route	982E	County	071	ORANGE	Region	08							
1	00.00		00.00	RT 9W (MP 021-0270) SB												
1	00.33	982E83011000	00.33	END AT RT 218				3960	**	3830	04	3140	01	3170	95	0904
			Route	982H	County	027	DUTCHESS	Region	08							
1	00.00		00.00	RT 55												
1	00.32	982H82011000	00.32	END AT RT 44				5440	06	5330	00	5620	94			0912
			Route	982J	County	119	WESTCHESTER	Region	08							
1	00.00		00.00	MAIN ST												

New York State Department of Transportation

Traffic Volume Report

County Order	End Mile Point	Count LOC Reference Marker	Section Length	Section End Description	LATEST COUNT		-----PREVIOUS COUNTS-----						Count Station Number			
					EST AADT	YR	EST AADT	YR	EST AADT	YR	EST AADT	YR				
			Route	982J	County	119	WESTCHESTER	Region	08							
1	01.01	982J87011000	01.01	END AT BRIDGE OVER RT 95I				18940	**	18410	04	24260	01			0159
1	01.31	982J87011010	00.30	RT 95I SOUTH BOUND RAMP				30180	**	29340	04	13520	01	20340	97	0160
			Route	982L	County	087	ROCKLAND	Region	08							
1	00.00		00.00	NEW JERSEY STATE LINE												
1	02.40	982L85011000	02.40	INTER 14A RT 87I				66910	**	63960	04	53590	01	36480	97	0925
			Route	982M	County	027	DUTCHESS	Region	08							
1	00.00		00.00	RR BRIDGE IN RHINECLIF												
1	02.29	982M82011000	02.29	END AT RT 9				2850	**	2780	04	2650	01	2840	96	0913
			Route	982P	County	071	ORANGE	Region	08							
1	00.00		00.00	RT 94												
1	00.35	982P83011000	00.35	ORANGE CO VILLAGE OF CHESTER				3940	**	3810	04	5620	01	3090	97	0916
			Route	983B	County	119	WESTCHESTER	Region	08							
1	00.00		00.00	SOUTH BROADWAY												
1	00.65	983B87011000	00.65	WALSH RD				34070	06	38160	98					0989
1	02.48	983B87011007	01.83	TUCKAHOE RD				13970	**	13760	05	10760	01	14300	97	0999
			Route	983C	County	119	WESTCHESTER	Region	08							
1	00.00		00.00	NEPPERHAN AVE ARTERIAL												
1	00.71	983C87011000	00.71	END AT SAW MILL PKWY				32610	06	45240	96	27000	92			0990
			Route	983D	County	119	WESTCHESTER	Region	08							
1	00.00		00.00	RT 124 JCT RT LEG												
1	00.37	983D87011000	00.37	RT 35 JCT EAST CONNECTION				1710	06	1210	96	1230	92			0991
			Route	983F	County	111	ULSTER	Region	08							
1	00.00		00.00	FLATBUSH AVE-RT 32												
1	00.50	983F86011000	00.50	KINGSTON N CTY LN				15600	**	15140	04	13950	01	15790	96	0903
			Route	983G	County	111	ULSTER	Region	08							
1	00.00		00.00	BROADWAY												
1	00.14	983G86011002	00.14	END RT 32-ALBANY AVE				20790	**	20170	04	16300	01	18980	97	0904
			Route	983T	County	027	DUTCHESS	Region	08							
1	00.00		00.00	RAYMOND AVE												
1	00.73	983T82011000	00.73	POUGHKEEPSIE CTY LN				11750	06	13340	05	11900	00	11220	97	0914
			Route	983W	County	027	DUTCHESS	Region	08							
1	00.00		00.00	RAMP A AT FAIRMONT AVE												
1	00.19	983W82011000	00.19	END AT RT 55				3260	06	2170	02	2010	00	2180	97	0915
			Route	984A	County	027	DUTCHESS	Region	08							
1	00.00		00.00	POUGHKEEPSIE CTY LN												
1	00.23	984A82011000	00.23	RT 115-T/O POUGHKEEPSIE-SALT PT TURNPIKE				13460	06	13970	02	15160	96	16170	95	0916
			Route	984C	County	071	ORANGE	Region	08							

New York State Department of Transportation

Traffic Volume Report

County Order	End Mile Point	Count LOC Reference Marker	Section Length	Section End Description	LATEST COUNT		-----PREVIOUS COUNTS-----						Count Station Number
					EST AADT	YR	EST AADT	YR	EST AADT	YR	EST AADT	YR	
			Route 984C	County 071	ORANGE	Region 08							
1	00.00		00.00	RT 17 WB OVER									
1	00.34	984C83011000	00.34	THRUWAY TOLL BOOTH									0912
			Route 984D	County 111	ULSTER	Region 08							
1	00.00		00.00	RT 9W									
1	00.49	984D86011000	00.49	END AT ABEEL ST		5680	**	5520	04	5560	01	6060	97 0905
			Route 984E	County 119	WESTCHESTER	Region 08							
1	00.00		00.00	SAW MILL RIVER PKWY									
1	02.51	984E87011000	02.51	BRONX RIVER ROAD		18540	06	15340	96	22140	92		0992
			Route 984G	County 119	WESTCHESTER	Region 08							
1	00.00		00.00	RT 684I CUL-DE-SAC									
1	00.50	984G87011000	00.50	RT 120		4650	**	4240	01	4840	97		0161
			Route 984H	County 119	WESTCHESTER	Region 08							
1	00.00		00.00	NEW YORK CITY LINE BRONX CO-RIVERDALE AVE									
1	01.57	984H87011000	01.57	WARBURTON AVE-END ROUTE 984H		16600	**	16100	04	14640	01	10710	96 0995
			Route 984J	County 119	WESTCHESTER	Region 08							
1	00.00		00.00	HUTCHINSON RIVER PKWY									
1	01.46	984J87011000	01.46	RT 684I SB		30760	**	28730	01	28650	96	25830	95 0996
			Route 984K	County 071	ORANGE	Region 08							
1	00.00		00.00	RT 9W SOUTHBOUND									
1	00.40	984K83011000	00.40	JCT NTR 980T		7720	**	7510	04	6920	01	3090	98 0918
			Route 984L	County 119	WESTCHESTER	Region 08							
1	00.00		00.00	RT 9A									
1	00.47	984L87011000	00.47	RT 87I SOUTH BOUND RAMP		30770	**	29850	04	23860	01	23610	97 0162
			Route 984M	County 119	WESTCHESTER	Region 08							
1	00.00		00.00	SAW MILL RIVER PARKWAY 987D									
1	00.06		00.06	RT 9A		3360	**	3250	04	3540	00		0895
			Route 984P	County 027	DUTCHESS	Region 08							
1	00.00		00.00	RT 82 & RT 343									
1	00.72		00.72	NORTH AVE		7170	**	6970	04	5960	02	6080	01 0284
1	01.55		00.83	US 44		2590	**	2550	05	3070	02	6110	99 0290
			Route 987A	County 087	ROCKLAND	Region 08							
1	00.00		00.00	RT 987E SEVEN LAKES PARKWAY									
1	01.50	987A85011000	01.50	JOHNSTOWN RD		560	**	550	05	750	01	650	00 0914
1	03.40	987A85011015	01.90	ACC LK WELCH BEACH		290	**	290	05	440	01	410	00 0915
1	05.60	987A85011033	02.20	RT 987C PALISADES INTERSTATE PARKWAY		290	**	280	05	810	01	660	00 0916
			Route 987C	County 087	ROCKLAND	Region 08							
1	00.00		00.00	NEW JERSEY STATE LINE									

New York State Department of Transportation

Traffic Volume Report

County Order	End Mile Point	Count LOC Reference Marker	Section Length	Section End Description	LATEST COUNT		-----PREVIOUS COUNTS-----						Count Station Number	
					EST AADT	YR	EST AADT	YR	EST AADT	YR	EST AADT	YR		
Route 987C County 087 ROCKLAND Region 08														
1	02.57	987C85011000	02.57	INT 5 RT 303	49680	06	51420	05	48450	99	44480	96	0900	
1	03.50	987C85011026	00.93	IN 6 VETS MEM RD CR 20	55960	06	45970	01	49210	97			0901	
1	06.40	987C85011035	02.90	INT 7 TOWN LINE RD CR 42	67570	**	64590	04	49880	01	55490	97	0902	
1	07.13	987C85011063	00.73	INT 8 RT 59	69740	**	66660	04	52210	01	56240	97	0903	
1	07.91	987C85011070	00.78	INT 9 RT I87 NYST	80370	**	76820	04	58680	01	62980	98	0904	
1	09.50	987C85011078	01.59	INT 10 MIDDLETOWN RD CR 33	83920	**	80220	04	62370	01	64130	96	0905	
1	11.62	987C85011093	02.12	INT 11 CR 80 NEW HEMPSTEAD RD	68940	**	65900	04	53800	01	55190	98	0907	
1	13.30	987C85011114	01.68	INT 12 RT 45	59920	**	57280	04	47320	01	48410	98	0908	
1	14.32	987C85011130	01.02	INT 13 RT 202	55250	**	52810	04	43860	01	43980	98	0909	
1	16.71	987C85011140	02.39	INT 14 WILLOW GROVE RD CR 98	42190	**	40330	04	33980	01	33360	98	0910	
1	17.92	987C85011163	01.21	INT 15 STONEY PT RD	37460	**	35810	04	30140	01	27280	98	0911	
1	19.05	987C85011175	01.13	INT 16 LK WELCH PKY	31350	**	29970	04	25550	01	23360	98	0912	
1	23.10	987C85011186	04.05	ORANGE CO LN	32630	**	31190	04	25880	01	26090	98	0913	
Route 987C County 071 ORANGE Region 08														
2	00.40	987C85011225	00.40	ACC A WAYNE REC AREA	34570	**	33620	04	25870	01	26090	98	0900	
2	00.87	987C83021005	00.47	CONN TO QUEENSBORO CIR	28870	**	27330	02	24700	95			0901	
2	01.27	987C83021009	00.40	START RT 6/987E SLP OLP	14190	**	12920	99	12800	97			0902	
2	01.47	987C83021013	00.20	END RT 987E SLP OLAP	19140	**	18870	05	15520	99	14560	95	0072	
2	03.67	987C83021015	02.20	JCT 9W 202 END 6 OLAP	21060	**	20480	04	15970	01	15520	98	0029	
Route 987D County 119 WESTCHESTER Region 08														
1	00.00		00.00	BRONX CO LINE CITY YONKERS										
1	01.73	987D87011000	01.73	INT CROSS COUTY PKWY	90120	**	77600	99	68830	96	59960	95	0907	
1	02.60	987D87011018	00.87	INT PALMER AVENUE	61040	**	59670	05	54190	01	67080	98	0909	
1	04.45	987D87011027	01.85	EXECUTIVE BLVD - EXIT 9	63080	**	60300	04	54460	01	60990	98	0981	
1	05.10	987D87011045	00.65	CITY OF YONKERS VILLAGE HASTINGS ON HUDSON	58330	**	50230	99	49400	96	42920	93	0937	
1	07.77	987D87011051	02.67	INT 87I TWY	52790	**	49370	03	49770	00	42650	97	0911	
1	08.77	987D87012027	01.00	WHITE PLNS RD ACC 287I	44090	**	41240	03	32890	00	27690	97	0912	
1	13.10	987D87012037	04.33	INT OLD SAW MILL RD	53920	**	46420	99	39820	96			0913	
1	14.17	987D87012080	01.07	ACC RT 9A	51520	**	49250	04	46710	00	41940	97	0914	
1	15.71	987D87012091	01.54	INT TSP/HAWTHORNE INT	45390	**	43390	04	43510	00	29800	96	0915	
1	18.04	987D87012106	02.33	INT BEDFORD RD RT 117	54310	**	51910	04	43560	00	31320	96	0916	
1	20.40	987D87012130	02.36	INT RT 120	42790	**	40900	04	31870	00	32390	97	0918	
1	24.42	987D87012154	04.02	INT RT 133	37170	**	35530	04	29730	01	31340	98	0917	
1	27.30	987D87012194	02.88	INT RT 117 N JCT	35950	**	30950	99	29960	96	30150	93	0920	
1	29.83	987D87012222	02.53	TOWN BEDFORD JUNCTION I684 AND SR 35	35080	**	32810	03	28400	00	25670	97	0921	
Route 987E County 087 ROCKLAND Region 08														
1	00.00		00.00	JOHNSONTOWN RD										
1	04.95	987E85011000	04.95	ACC LAKE WELCH PKWY	600	**	580	04	1550	01	990	98	0917	
1	06.22	987E85011048	01.27	ORANGE CO LINE	630	**	600	03	910	00	720	97	0918	

New York State Department of Transportation

Traffic Volume Report

County Order	End Mile Point	Count LOC Reference Marker	Section Length	Section End Description	LATEST COUNT		-----PREVIOUS COUNTS-----						Count Station Number	
					EST AADT	YR	EST AADT	YR	EST AADT	YR	EST AADT	YR		
Route 987E County 071 ORANGE Region 08														
2	00.30	987E85011060	00.30	JCT KANAWAUKE CIRCLE	860	06	740	03	910	00	720	97	0906	
2	03.60	987E83021003	03.30	ACC LK TIORATTI CIRCLE	850	**	820	04	1190	01	880	98	0907	
2	07.29	987E83021036	03.69	STRT 6 OLAP	680	**	660	04	1200	01	910	96	0908	
2	07.62	987E83021073	00.33	STRT PIP RT 987C OLAP	6170	06	5900	03	4760	00	4160	96	0028	
2	07.82	987C83021012	00.20	END RT 987C PIP RT 6 OLAPS	19140	**	18870	05	15520	99	14560	95	0072	
2	08.54	987E83021078	00.72	ROCKLAND COUNTY LINE	390	**	380	04	720	01	550	98	0911	
Route 987E County 087 ROCKLAND Region 08														
3	02.19	987E83021087	02.19	BEAR MT CIRCLE	380	**	380	05	750	01	550	98	0919	
3	02.67	987E85031020	00.48	NORTH JUNCTION ROUTE 9W 202	640	06	640	03	620	00	410	97	0920	
Route 987F County 119 WESTCHESTER Region 08														
1	00.00		00.00	BRONX CL RT 907G BRX RIVER PKY										
1	00.88	987F87011000	00.88	INT RT 100	74560	**	71280	04	79040	99	76480	96	0922	
1	04.00	987F87011010	03.12	INT JACKSON AVE	105930	**	93060	00	91430	97	80470	94	0924	
1	07.60	987F87012003	03.60	INT RT 100B	92970	**	83360	01	86410	97	85410	96	0925	
1	08.91	987F87012038	01.31	INT 287I	105990	**	103610	05	86320	00	82590	97	0927	
1	10.39	987F87012051	01.48	ACC RT 100C	104540	**	102190	05	77920	00	77860	97	0928	
1	11.57	987F87012065	01.18	RT 100 BROADHURST AVE	84470	**	74210	00	63210	96	66150	92	0929	
1	12.65	987F87012076	01.08	END AT RT 987G INT	83810	**	81930	05	66310	00	65350	97	0930	
Route 987G County 119 WESTCHESTER Region 08														
1	00.00		00.00	VALHALLA CIR TWN MT PLEASANT										
1	02.85	987G87011000	02.85	INT RT 987F SPAIN BRK PKY	22910	**	19730	99	19210	96	17470	95	0961	
1	03.30	987G87011030	00.45	RAMP TO SAW MILL RIVER PKWY NB	112980	**	105680	03	88650	00	90500	97	0962	
1	04.00	987G87011034	00.70	ROUTE 117 OFF RAMP	74510	**	69690	03	57660	00	59970	97	0997	
1	04.67	987G87011041	00.67	ROUTE 9A CONNECTION NORTHBOUND	86800	**	82970	04	68290	00	65190	97	0897	
1	05.63	987G87011049	00.96	PLEASANTVILLE RD OFF RAMP	83110	**	77740	03	59880	00	55270	97	0898	
1	08.50	987G87011059	02.87	RTS 100 + 133 OFF RAMP	70370	**	68780	05	58120	00	54440	97	0965	
1	10.84	987G87011090	02.34	RT 134 OFF RAMP	77390	**	72390	03	57090	00	54960	97	0967	
1	17.14	987G87011111	06.30	RTS 35 202 OFF RAMP	69610	**	59940	99	50240	96	45010	93	0901	
1	17.36	987G87011174	00.22	BEAR MT PKWY UNDER WITH CONN	49510	**	43500	00	41110	97	34160	94	0902	
1	19.76	987G87011176	02.40	RT 132 UNDER	52960	**	49540	03	42130	00	39880	97	0988	
1	20.13	987G87011200	00.37	RT 6 UNDER	42870	**	36920	99	33940	96	28460	94	0903	
1	20.35	987G87011203	00.22	PUTNAM CO. LINE	33230	**	31080	03	25270	00	22630	99	0904	
Route 987G County 079 PUTNAM Region 08														
2	05.30	987G87011205	05.30	PEEKSKILL HOLLOW RD UNDER	30840	06	30790	05	31190	04	30530	03	0902 CC	
2	10.79	987G84021054	05.49	RT 301 OVER	25970	**	25260	04	22040	01	19340	98	0903	
2	13.64	987G84021109	02.85	DUTCHESS CO LN	26060	**	25340	04	22420	01	19330	98	0904	
Route 987G County 027 DUTCHESS Region 08														
3	02.93	987G84021136	02.93	RT 84I OVER WITH CONNECTIONS	28590	**	27740	04	22980	01	21060	98	0900	

New York State Department of Transportation

Traffic Volume Report

County Order	End Mile Point	Count LOC Reference Marker	Section Length	Section End Description	LATEST COUNT		-----PREVIOUS COUNTS-----						Count Station Number	
					EST AADT	YR	EST AADT	YR	EST AADT	YR	EST AADT	YR		
Route 987G County 027 DUTCHESS Region 08														
3	04.40	987G82031030	01.47	RT 52 UNDER	35920	**	34330	04	29550	01	28690	98	0901	
3	09.70	987G82031044	05.30	RT 82 UNDER	29670	**	28360	04	25800	02	28110	01	0902	
3	13.06	987G82031097	03.36	RT 55 UNDER	17960	**	15780	00	15950	97	15260	94	0903	
3	20.73	987G82031131	07.67	RT 44 UNDER	21960	06	15190	05	10820	99	8440	96	0904	
3	24.31	987G82031207	03.58	RT 115 SALT POINT TURNPIKE OVER	10830	**	10680	05	8100	99	7310	96	0906	
3	33.76	987G82031243	09.45	RT 199 UNDER	7440	**	7230	04	7820	01	7780	98	0908	
3	38.25	987G82031338	04.49	TOWN MILAN COLUMBIA CO LINE	5960	**	5800	04	5340	01	5060	98	0909	
Route 987G County 021 COLUMBIA Region 08														
4	06.06	987G82031383	06.06	ENTRANCE TO TAGHKANIC STATE PARK	6440	**	5580	95	6450	93	5700	92	0900	
4	07.48	987G81041065	01.42	RT 82 OVER	4190	**	4080	04	5480	01	5060	98	0901	
4	15.53	987G81041079	08.05	RT 23 OVER	4210	**	4150	05	3150	99	3180	96	0902	
4	19.10	987G81041158	03.57	RT 217 UNDER	5580	**	5280	02	3410	99	4700	94	0903	
4	27.01	987G81041193	07.91	RT 203 OVER	3740	**	3680	05	5500	02	3280	99	0904	
4	29.64	987G81041271	02.63	RT 295 UNDER	3740	**	3690	05	5510	02	3020	99	0905	
4	31.88	987G81041297	02.24	RT 90I BERKSHIRE SECTION THRUWAY	4470	**	4230	02	2580	99	3430	95	0906	
Route 987H County 119 WESTCHESTER Region 08														
1	00.00		00.00	ACC RTS 6 9 202										
1	02.21	987H87011000	02.21	PEEKSKILL CITY LINE	19170	**	17560	02	18290	99	16930	96	0984	
1	02.94	987H87011022	00.73	RT 6 JCT	19950	**	19500	05	16420	99	13950	96	0985	
1	03.85	987H87012008	00.91	RTS 35 202	14450	**	13810	04	12490	01	12670	99	0986	
1	04.58	987H87012016	00.73	JCT 987G END 987H	7190	06	6050	03	6250	00	5560	97	0987	
Route NY987J County 119 WESTCHESTER Region 08														
1	00.00		00.00	Saw Mill River Parkway										
1	00.43		00.43	Farragut Ave									0012	
Route I990 County 029 ERIE Region 05														
1	00.00		00.00	JCT RT 290I TN OF AMHERST										
1	01.34	990I53011000	01.34	ACC SUNYAB RT 954F	63030	**	61610	05	44870	01	44940	97	0357	
1	02.02	990I53011014	00.68	RT 952T SWEETHOME RD UNDER W/CONN	54390	**	50860	03	45840	01	39260	98	0358	
1	03.07	990I53011021	01.05	AUDUBON PARKWAY UNDER WITH CONN	40520	**	39610	05	35690	02	29770	99	0362	
1	04.62	990I53011031	01.55	CR 299 NO FRENCH UNDER WITH CONN	32760	**	32020	05	26770	01	25780	98	0367	
1	06.43	990I53011044	01.81	RT 263 MILLERSPORT HWY TN AMHERST	21410	**	20930	05	19050	02	15860	97	0399	
Route 990D County 007 BROOME Region 09														
1	00.00		00.00	START BINGHAMTON W CITY LINE										
1	01.10	990D91011000	01.10	END AT RT 201	18400	**	18090	04	17180	02	17200	01	0900	
Route 990E County 007 BROOME Region 09														
1	00.00		00.00	RT 201 WB										
1	00.07	990E91011000	00.07	END AT ORCHARD AVE	9190	06	12810	03	11770	00	12200	97	0901	
Route 990F County 007 BROOME Region 09														

New York State Department of Transportation

Traffic Volume Report

County Order	End Mile Point	Count LOC Reference Marker	Section Length	Section End Description	LATEST COUNT		-----PREVIOUS COUNTS-----						Count Station Number			
					EST AADT	YR	EST AADT	YR	EST AADT	YR	EST AADT	YR				
			Route	990F	County	007	BROOME	Region	09							
1	00.00		00.00	RT 11												
1	00.24	990F91011000	00.24	FRANCES ST				3820	06	3840	00	3230	97	3210	94	0902
1	00.39	990F91011003	00.15	END AT 990G				4830	06	5250	05	4610	02	4480	99	0916
			Route	990G	County	007	BROOME	Region	09							
1	00.00		00.00	RT 11												
1	00.73	990G91011000	00.73	UNDERPASS I81				8780	**	8700	05	9680	00	9390	97	0903
1	01.05		00.32	END AT RT 17				4890	**	4690	04	4540	00	5300	97	0904
			Route	990H	County	007	BROOME	Region	09							
1	00.00		00.00	CHENANGO ST-VILLAGE OF PORT DICKINSON												
1	01.07	990H91011000	01.07	END AT RT 7 UNDER				6480	**	6430	05	3050	02	3020	01	0905
			Route	990J	County	007	BROOME	Region	09							
1	00.00		00.00	START RT 369												
1	00.61	990J91011005	00.61	END PIGEON HILL RD STATE PARK				960	**	950	04	1400	01	1340	98	0906
			Route	990L	County	017	CHENANGO	Region	09							
1	00.00		00.00	RT 12												
1	00.86	990L92011000	00.86	CITY OF NORWICH				4990	06	5730	03	4860	00	4310	97	0900
1	00.89	990L92011008	00.03	JCT CR 32				4850	**	4810	05	4660	01	5250	98	0901
1	01.43	990L92012001	00.54	CHENANGO CO TOWN OF NORWICH RT 23 JCT				9610	**	9380	03	8230	00	8060	97	0902
			Route	990T	County	025	DELAWARE	Region	09							
1	00.00		00.00	RT 17 EPXWY RMP-ACC RTE 10 DEPOSIT												
1	00.10	990T93011000	00.10	INTERCHG #84 END AT RT 17				2060	**	2040	05	1840	99	1550	96	0901
			Route	990V	County	095	SCHOHARIE	Region	09							
1	00.00		00.00	RT 30												
1	06.15	990V95011000	06.15	END AT CONESVILLE				930	**	920	05	920	02	1090	99	0900
			Route	991A	County	017	CHENANGO	Region	09							
1	00.00		00.00	RT 220 BOWMAN LAKE STATE PAR												
1	02.07	997A92011000	02.07	END AT STATE PARK ENTRANCE				120	**	120	05	130	01	190	98	0904
			Route	991C	County	007	BROOME	Region	09							
1	00.00		00.00	RT 17												
1	00.33	201 91011022	00.33	END AT HARRY L DRIVE				36070	**	35770	05	32750	99	38600	96	0908
			Route	991D	County	077	OTSEGO	Region	09							
1	00.00		00.00	CR 48 EXIT 13 ONEONTA - MORRIS												
1	00.17	991D94012000	00.17	END AT RT I88 & RT 205				3290	**	3260	05	3100	99	3530	96	0900
			Route	991F	County	077	OTSEGO	Region	09							
1	00.00		00.00	CR 47 EXIT 16 EMMONS												
1	00.26	991F94011000	00.26	END AT RT 7				8840	**	8700	04	7330	01	6330	98	0901
			Route	991H	County	025	DELAWARE	Region	09							

New York State Department of Transportation

Traffic Volume Report

County Order	End Mile Point	Count LOC Reference Marker	Section Length	Section End Description	LATEST COUNT		-----PREVIOUS COUNTS-----						Count Station Number			
					EST AADT	YR	EST AADT	YR	EST AADT	YR	EST AADT	YR				
			Route	991H	County	025	DELAWARE	Region	09							
1	00.00		00.00	RAMP I88 NB-EXIT 10 UNADILLA C/L OF BRIDGE												
1	00.52	991H93011000	00.52	T/O SIDNEY-OTSEGO CO LINE-C/L RIVER				830	**	820	05	1740	00	3690	99	0902
			Route	991H	County	077	OTSEGO	Region	09							
2	00.20	991H93011005	00.20	END AT RT 7				2340	**	2300	03	1740	00	3690	99	0902
			Route	991J	County	077	OTSEGO	Region	09							
1	00.00		00.00	CR 48												
1	00.54	991J94011000	00.54	END AT RT 7				3240	**	3210	04	3400	01	2720	98	0903
			Route	991L	County	017	CHENANGO	Region	09							
1	00.00		00.00	RT 41 AFTON INTERCHANGE #7												
1	00.43	991M92011004	00.43	END AT I88				1960	**	1950	05	2110	01	2020	98	0903
			Route	991T	County	077	OTSEGO	Region	09							
1	00.00		00.00	GERSONI RD CONNECTION EXIT 17 RT 28												
1	00.16		00.16	END AT RT 28				750	**	730	04	660	01	490	97	0086
			Route	992D	County	077	OTSEGO	Region	09							
1	00.00		00.00	RT 28 MAIN STREET-EXIT 14												
1	00.12		00.12	T/O ONEONTA CITY ONEONTA CENTER LINE RIVER				11700	**	11510	04	9520	98	9130	95	0904
1	00.67		00.55	END RT 7 & 23 JCT				13070	**	12960	05	10750	02	10000	99	0906
			Route	992E	County	007	BROOME	Region	09							
1	00.00		00.00	JCT WASH ST-RIVSIDE DR												
1	00.14		00.14	END AT RT 434 BRIDGE OVER				25740	**	24100	98	15440	95	16430	93	0909
			Route	992G	County	077	OTSEGO	Region	09							
1	00.00		00.00	ROUTE 7 OLD RT 28												
1	00.50		00.50	ROUTE 28				3060	**	3050	05	2760	99	2880	96	0907
			Route	992H	County	077	OTSEGO	Region	09							
1	00.00		00.00	BURROUGHS RD CONN EXIT 18												
1	00.84	991W94011000	00.84	END AT RT 7				1530	**	1520	05	1720	99	1410	96	0908
			Route	992J	County	077	OTSEGO	Region	09							
1	00.00		00.00	HOLLENBECK RD-CONN WORCHESTER-EXIT 19												
1	00.38	992A94011000	00.38	END AT RT 7				1570	**	1560	05	1700	99	1400	96	0909
			Route	992K	County	095	SCHOHARIE	Region	09							
1	00.00		00.00	RTS 7 & 10 EXIT 20												
1	00.15	992K95011000	00.15	WB RAMPS				2150	**	2050	00	1720	97	700	94	0901
1	00.32	992K95011002	00.17	EB RAMPS				2060	**	2030	04	2120	01	930	98	0052
			Route	992L	County	095	SCHOHARIE	Region	09							
1	00.00		00.00	EXIT 21 SH 77-21												
1	00.27	992L95011000	00.27	END AT RTS 7-10				2520	06	2960	03	2600	00	2310	97	0902
			Route	992P	County	007	BROOME	Region	09							

New York State Department of Transportation

Traffic Volume Report

County Order	End Mile Point	Count LOC Reference Marker	Section Length	Section End Description	LATEST COUNT		-----PREVIOUS COUNTS-----				Count Station Number	
					EST AADT	YR	EST AADT	YR	EST AADT	YR		EST AADT
			Route	992P	County	007	BROOME	Region	09			
1	00.00		00.00	RT 88I MARTIN HILL ROD EXIT 5								
1	00.71		00.71	RT 7		1830	**	1800	03	1740	00	1210 97 0136
			Route		County			Region				
	00.00		00.00									

Appendix F

Directional Design Hour Volume Report (Categorized by Factor Group)

New York State Department of Transportation
 Continuous Count Directional Design Hour Volume Report

Factor Group:	30					
County Name	Station Number	AADT	DHV(K)	Split(D)	DDHV(K*D)	Number of Days
OTSEGO	0001	10301	0.114	0.615	0.070	365
ORANGE	0002	58094	0.092	0.611	0.056	365
ALLEGANY	0004	4948	0.116	0.703	0.082	364
RICHMOND	0005	162839	0.070	0.544	0.038	352
ERIE	0006	24382	0.091	0.533	0.049	364
NASSAU	0006	45613	0.099	0.588	0.058	364
BRONX	0009	20727	0.113	0.531	0.060	365
FULTON	0009	6052	0.109	0.508	0.055	365
RICHMOND	0010	90129	0.078	0.536	0.042	365
SUFFOLK	0013	33610	0.089	0.515	0.046	355
CHAUTAUQUA	0014	4645	0.107	0.517	0.055	351
ALBANY	0017	16883	0.106	0.540	0.057	365
ST LAWRENCE	0018	11634	0.099	0.533	0.053	354
CORTLAND	0021	5282	0.107	0.544	0.058	365
WESTCHESTER	0021	49575	0.098	0.673	0.066	365
ULSTER	0025	8464	0.099	0.563	0.056	365
BRONX	0027	121965	0.076	0.568	0.043	362
ST LAWRENCE	0029	8406	0.114	0.567	0.065	365
SARATOGA	0032	13048	0.134	0.679	0.091	365
TOMPKINS	0032	4045	0.112	0.792	0.089	365
MONTGOMERY	0036	3067	0.104	0.506	0.053	362
STEUBEN	0037	16891	0.112	0.543	0.061	272
CATTARAUGUS	0044	10007	0.104	0.625	0.065	365
GREENE	0056	6506	0.102	0.554	0.057	365
BROOME	0060	28586	0.097	0.510	0.049	365
CHENANGO	0060	13553	0.108	0.537	0.058	365
QUEENS	0062	170298	0.068	0.510	0.035	357
SUFFOLK	0067	177386	0.077	0.518	0.040	365
ONONDAGA	0069	17685	0.115	0.661	0.076	365
QUEENS	0070	121418	0.069	0.553	0.038	365
MONROE	0072	107983	0.099	0.559	0.055	365
QUEENS	0072	121760	0.071	0.535	0.038	365
NEW YORK	0076	58026	0.080	0.568	0.045	328
ONEIDA	0078	12627	0.116	0.663	0.077	355
NIAGARA	0079	6513	0.116	0.657	0.076	365
JEFFERSON	0096	2169	0.113	0.645	0.073	336
BROOME	0104	70168	0.103	0.532	0.055	335

New York State Department of Transportation
 Continuous Count Directional Design Hour Volume Report

Factor Group: 30						
County Name	Station Number	AADT	DHV(K)	Split(D)	DDHV(K*D)	Number of Days
MONROE	0110	19616	0.099	0.531	0.053	365
WESTCHESTER	0113	76279	0.097	0.726	0.070	365
ONEIDA	0120	35830	0.104	0.535	0.056	362
LIVINGSTON	0121	3686	0.110	0.521	0.057	365
GENESEE	0131	9409	0.098	0.555	0.054	356
ONONDAGA	0139	22945	0.126	0.509	0.064	339
FULTON	0145	6411	0.102	0.591	0.060	365
ONONDAGA	0151	17324	0.110	0.608	0.067	350
CHEMUNG	0156	7838	0.125	0.753	0.094	364
SUFFOLK	0165	41702	0.092	0.577	0.053	365
COLUMBIA	0174	5190	0.102	0.684	0.070	364
STEUBEN	0180	11366	0.109	0.521	0.057	329
ONONDAGA	0222	24104	0.102	0.672	0.069	337
NASSAU	0227	31399	0.094	0.553	0.052	335
ONTARIO	0241	3036	0.155	0.672	0.104	365
YATES	0247	3857	0.106	0.529	0.056	365
OSWEGO	0257	8965	0.105	0.598	0.063	363
FRANKLIN	0273	20636	0.098	0.513	0.050	364
SCHENECTADY	0279	18434	0.104	0.667	0.069	293
NASSAU	0283	20716	0.097	0.514	0.050	358
NASSAU	0291	86022	0.104	0.660	0.069	365
ERIE	0330	18980	0.114	0.606	0.069	365
CATTARAUGUS	0358	8938	0.106	0.508	0.054	325
ORANGE	0362	7331	0.113	0.563	0.064	365
WASHINGTON	0395	11333	0.107	0.534	0.057	341
ERIE	0434	13739	0.105	0.529	0.056	365
ONTARIO	0460	26966	0.097	0.528	0.051	365
MONROE	0541	86633	0.113	0.620	0.070	365
ORANGE	0567	16513	0.114	0.687	0.078	363
ALBANY	0600	119487	0.100	0.527	0.053	364
ORANGE	0684	8442	0.102	0.644	0.066	365
DUTCHESS	0821	51459	0.096	0.588	0.056	307
PUTNAM	0905	26145	0.088	0.731	0.064	365
QUEENS	0910	150575	0.070	0.512	0.036	346
NASSAU	0935	172266	0.071	0.511	0.036	365
NASSAU	0947	123853	0.081	0.674	0.055	365
SUFFOLK	1021	7359	0.095	0.533	0.051	357

New York State Department of Transportation
 Continuous Count Directional Design Hour Volume Report

Factor Group: 30						
County Name	Station Number	AADT	DHV(K)	Split(D)	DDHV(K*D)	Number of Days
KINGS	1284	38451	0.077	0.628	0.048	356
SUFFOLK	8100	7753	0.120	0.592	0.071	365
	Average	39,688	0.101	0.583	0.059	356
	STD		0.014	0.070	0.014	

New York State Department of Transportation
 Continuous Count Directional Design Hour Volume Report

Factor Group:	40					
County Name	Station Number	AADT	DHV(K)	Split(D)	DDHV(K*D)	Number of Days
SCHOHARIE	0001	1324	0.135	0.547	0.074	365
WYOMING	0002	1797	0.114	0.585	0.067	363
FULTON	0004	2587	0.119	0.577	0.069	365
SUFFOLK	0004	30281	0.100	0.713	0.071	365
WARREN	0005	23591	0.133	0.631	0.084	365
CHAUTAUQUA	0010	12354	0.103	0.514	0.053	365
SULLIVAN	0015	8480	0.181	0.552	0.100	319
ONONDAGA	0016	27059	0.117	0.544	0.064	318
MADISON	0019	8372	0.111	0.594	0.066	365
LEWIS	0022	2579	0.147	0.682	0.100	365
SARATOGA	0035	71240	0.106	0.624	0.066	351
ORANGE	0038	29068	0.100	0.534	0.053	350
ST LAWRENCE	0046	5106	0.112	0.551	0.062	358
DELAWARE	0048	2413	0.140	0.631	0.088	365
SCHOHARIE	0051	14091	0.111	0.602	0.067	364
ONTARIO	0054	13309	0.106	0.542	0.057	365
STEUBEN	0065	4760	0.128	0.519	0.066	364
STEUBEN	0068	10744	0.102	0.578	0.059	335
OTSEGO	0069	11913	0.111	0.519	0.058	341
DELAWARE	0070	4368	0.113	0.515	0.058	365
CATTARAUGUS	0073	11427	0.108	0.512	0.055	312
CHAUTAUQUA	0076	9732	0.117	0.542	0.063	357
ONEIDA	0079	9142	0.153	0.551	0.084	365
BROOME	0081	4912	0.106	0.642	0.068	365
JEFFERSON	0084	19289	0.117	0.546	0.064	360
NIAGARA	0089	1222	0.133	0.519	0.069	336
ERIE	0097	8682	0.117	0.552	0.065	362
BROOME	0108	26892	0.127	0.575	0.073	354
SUFFOLK	0112	14191	0.096	0.512	0.049	360
SCHOHARIE	0145	5994	0.106	0.500	0.053	365
ORANGE	0164	31706	0.124	0.577	0.072	365
LEWIS	0166	1491	0.142	0.536	0.076	362
STEUBEN	0182	22964	0.112	0.546	0.061	344
CHEMUNG	0193	3159	0.106	0.598	0.063	365
CLINTON	0199	4049	0.111	0.616	0.068	365
CLINTON	0221	3721	0.119	0.609	0.072	365
COLUMBIA	0222	4848	0.117	0.570	0.067	364

New York State Department of Transportation
 Continuous Count Directional Design Hour Volume Report

Factor Group: 40						
County Name	Station Number	AADT	DHV(K)	Split(D)	DDHV(K*D)	Number of Days
OSWEGO	0270	2352	0.143	0.610	0.087	365
OSWEGO	0316	23564	0.125	0.719	0.090	364
SARATOGA	0337	3643	0.121	0.775	0.094	365
NIAGARA	0353	3135	0.110	0.530	0.058	365
ONONDAGA	0378	2123	0.121	0.527	0.064	349
CLINTON	0416	4895	0.118	0.512	0.060	365
SENECA	0429	5844	0.111	0.511	0.057	365
ESSEX	0449	4342	0.110	0.535	0.059	364
WARREN	0453	42900	0.125	0.606	0.076	365
CLINTON	0467	6004	0.117	0.542	0.063	363
ONTARIO	0469	6939	0.113	0.646	0.073	365
ESSEX	0503	9485	0.125	0.548	0.069	365
WAYNE	0526	6133	0.123	0.660	0.081	334
NIAGARA	0569	24363	0.094	0.530	0.050	272
ESSEX	0901	3562	0.123	0.556	0.068	365
SUFFOLK	8169	3299	0.125	0.572	0.072	328
Average		11,725	0.119	0.574	0.068	355
STD			0.012	0.059	0.012	

New York State Department of Transportation
 Continuous Count Directional Design Hour Volume Report

Factor Group: 60						
County Name	Station Number	AADT	DHV(K)	Split(D)	DDHV(K*D)	Number of Days
FRANKLIN	0024	4123	0.143	0.514	0.074	365
HERKIMER	0028	5265	0.203	0.592	0.120	365
JEFFERSON	0041	4672	0.140	0.563	0.079	360
HAMILTON	0058	2331	0.217	0.540	0.117	365
GENESEE	0158	6077	0.187	0.620	0.116	359
JEFFERSON	0222	9225	0.150	0.600	0.090	336
ST LAWRENCE	0225	1150	0.207	0.546	0.113	355
JEFFERSON	0236	5949	0.178	0.522	0.093	355
SUFFOLK	0938	15051	0.208	0.757	0.157	363
SULLIVAN	1001	4156	0.175	0.530	0.093	365
	Average	5,800	0.181	0.578	0.105	359
	STD		0.025	0.072	0.025	

Appendix F

Directional Design Hour Volume Report (Categorized by Functional Class)

New York State Department of Transportation
 Continuous Count Directional Design Hour Volume Report

Functional Class: 01							
County Name	Station Number	AADT	DHV(K)	Split(D)	DDHV(K*D)	Number of Days	
WARREN	0005	23591	0.133	0.631	0.084	365	
ONONDAGA	0016	27059	0.117	0.544	0.064	318	
JEFFERSON	0041	4672	0.140	0.563	0.079	360	
SCHOHARIE	0051	14091	0.111	0.602	0.067	364	
STEUBEN	0068	10744	0.102	0.578	0.059	335	
OTSEGO	0069	11913	0.111	0.519	0.058	341	
CATTARAUGUS	0073	11427	0.108	0.512	0.055	312	
CHAUTAUQUA	0076	9732	0.117	0.542	0.063	357	
BROOME	0108	26892	0.127	0.575	0.073	354	
JEFFERSON	0222	9225	0.150	0.600	0.090	336	
OSWEGO	0316	23564	0.125	0.719	0.090	364	
CLINTON	0467	6004	0.117	0.542	0.063	363	
	Average	14,910	0.122	0.577	0.070	347	
	STD		0.012	0.057	0.012		

New York State Department of Transportation
 Continuous Count Directional Design Hour Volume Report

Functional Class:	02					
County Name	Station Number	AADT	DHV(K)	Split(D)	DDHV(K*D)	Number of Days
CHAUTAUQUA	0010	12354	0.103	0.514	0.053	365
CHAUTAUQUA	0014	4645	0.107	0.517	0.055	351
SULLIVAN	0015	8480	0.181	0.552	0.100	319
ST LAWRENCE	0029	8406	0.114	0.567	0.065	365
DELAWARE	0070	4368	0.113	0.515	0.058	365
ONEIDA	0079	9142	0.153	0.551	0.084	363
LIVINGSTON	0121	3686	0.110	0.521	0.057	365
GENESEE	0131	9409	0.098	0.555	0.054	356
ONONDAGA	0151	17324	0.110	0.608	0.067	350
GENESEE	0158	6077	0.187	0.620	0.116	359
COLUMBIA	0174	5190	0.102	0.684	0.070	364
STEUBEN	0180	11366	0.109	0.521	0.057	329
CLINTON	0199	4049	0.111	0.616	0.068	365
NIAGARA	0353	3135	0.110	0.530	0.058	365
CATTARAUGUS	0358	8938	0.106	0.508	0.054	325
WASHINGTON	0395	11333	0.107	0.534	0.057	341
CLINTON	0416	4895	0.118	0.512	0.060	365
WAYNE	0526	6133	0.123	0.660	0.081	334
	Average	7,718	0.120	0.560	0.067	353
	STD		0.017	0.054	0.017	

New York State Department of Transportation
 Continuous Count Directional Design Hour Volume Report

Functional Class: 06							
County Name	Station Number	AADT	DHV(K)	Split(D)	DDHV(K*D)	Number of Days	
WYOMING	0002	1797	0.114	0.585	0.067	363	
ALLEGANY	0004	4948	0.116	0.703	0.082	364	
ST LAWRENCE	0018	11634	0.099	0.533	0.053	354	
MADISON	0019	8372	0.111	0.594	0.066	365	
LEWIS	0022	2579	0.147	0.682	0.100	365	
FRANKLIN	0024	4123	0.143	0.514	0.074	365	
HERKIMER	0028	5265	0.203	0.592	0.120	365	
MONTGOMERY	0036	3067	0.104	0.506	0.053	362	
CATTARAUGUS	0044	10007	0.104	0.625	0.065	365	
ST LAWRENCE	0046	5106	0.112	0.551	0.062	358	
GREENE	0056	6506	0.102	0.554	0.057	365	
HAMILTON	0058	2331	0.217	0.540	0.117	365	
NIAGARA	0089	1222	0.133	0.519	0.069	336	
COLUMBIA	0222	4848	0.117	0.570	0.067	364	
ST LAWRENCE	0225	1150	0.207	0.546	0.113	355	
JEFFERSON	0236	5949	0.178	0.522	0.093	355	
ONTARIO	0241	3036	0.155	0.672	0.104	365	
SENECA	0429	5844	0.111	0.511	0.057	365	
ESSEX	0449	4342	0.110	0.535	0.059	364	
ESSEX	0503	9485	0.125	0.548	0.069	365	
ESSEX	0901	3562	0.123	0.556	0.068	365	
	Average	5,008	0.135	0.569	0.077	361	
	STD		0.022	0.057	0.022		

New York State Department of Transportation
 Continuous Count Directional Design Hour Volume Report

Functional Class: 07							
County Name	Station Number	AADT	DHV(K)	Split(D)	DDHV(K*D)	Number of Days	
SCHOHARIE	0001	1324	0.135	0.547	0.074	365	
FULTON	0004	2587	0.119	0.577	0.069	339	
TOMPKINS	0032	4045	0.112	0.792	0.089	350	
DELAWARE	0048	2413	0.140	0.649	0.091	365	
STEUBEN	0065	4760	0.128	0.519	0.066	364	
JEFFERSON	0096	2169	0.113	0.645	0.073	336	
LEWIS	0166	1491	0.142	0.536	0.076	362	
OSWEGO	0270	2352	0.143	0.610	0.087	365	
SARATOGA	0337	3643	0.121	0.775	0.094	365	
ONONDAGA	0378	2123	0.121	0.527	0.064	349	
	Average	2,691	0.127	0.618	0.078	356	
	STD		0.011	0.099	0.011		

New York State Department of Transportation
 Continuous Count Directional Design Hour Volume Report

Functional Class: 11							
County Name	Station Number	AADT	DHV(K)	Split(D)	DDHV(K*D)	Number of Days	
RICHMOND	0005	162839	0.070	0.544	0.038	352	
BRONX	0027	121965	0.076	0.568	0.043	362	
SARATOGA	0035	71240	0.106	0.624	0.066	351	
ORANGE	0038	29068	0.100	0.534	0.053	350	
QUEENS	0062	170298	0.068	0.510	0.035	357	
SUFFOLK	0067	177386	0.077	0.518	0.040	365	
QUEENS	0070	121418	0.069	0.553	0.038	365	
QUEENS	0072	121760	0.071	0.535	0.038	291	
WESTCHESTER	0113	76279	0.097	0.726	0.070	365	
STEUBEN	0182	22964	0.112	0.546	0.061	344	
WARREN	0453	42900	0.125	0.606	0.076	365	
MONROE	0541	86633	0.113	0.620	0.070	365	
NIAGARA	0569	24363	0.094	0.530	0.050	272	
ALBANY	0600	119487	0.100	0.527	0.053	364	
DUTCHESS	0821	51459	0.096	0.588	0.056	307	
	Average	93,337	0.092	0.569	0.052	345	
	STD		0.014	0.057	0.014		

New York State Department of Transportation
 Continuous Count Directional Design Hour Volume Report

Functional Class: 12							
County Name	Station Number	AADT	DHV(K)	Split(D)	DDHV(K*D)	Number of Days	
ORANGE	0002	58094	0.092	0.611	0.056	365	
RICHMOND	0010	90129	0.078	0.536	0.042	365	
WESTCHESTER	0021	49575	0.098	0.673	0.066	365	
ONONDAGA	0069	17685	0.115	0.661	0.076	365	
MONROE	0072	107983	0.099	0.559	0.055	365	
ONEIDA	0078	12627	0.116	0.663	0.077	355	
BROOME	0104	70168	0.103	0.532	0.055	335	
ONEIDA	0120	35830	0.104	0.535	0.056	362	
ORANGE	0164	31706	0.124	0.577	0.072	365	
ONONDAGA	0222	24104	0.102	0.672	0.069	337	
NASSAU	0291	86022	0.104	0.660	0.069	365	
ERIE	0330	18980	0.114	0.606	0.069	365	
QUEENS	0910	150575	0.070	0.512	0.036	365	
NASSAU	0935	172266	0.071	0.511	0.036	365	
SUFFOLK	0938	15051	0.208	0.757	0.157	363	
NASSAU	0947	123853	0.081	0.674	0.055	365	
	Average	66,541	0.105	0.609	0.065	360	
	STD		0.028	0.074	0.028		

New York State Department of Transportation
 Continuous Count Directional Design Hour Volume Report

Functional Class: 14							
County Name	Station Number	AADT	DHV(K)	Split(D)	DDHV(K*D)	Number of Days	
OTSEGO	0001	10301	0.114	0.615	0.070	365	
SUFFOLK	0004	30281	0.100	0.713	0.071	345	
ERIE	0006	24382	0.091	0.533	0.049	364	
NASSAU	0006	45613	0.099	0.588	0.058	364	
BRONX	0009	20727	0.113	0.531	0.060	354	
SUFFOLK	0013	33610	0.089	0.515	0.046	355	
ALBANY	0017	16883	0.106	0.540	0.057	365	
CORTLAND	0021	5282	0.107	0.544	0.058	359	
SARATOGA	0032	13048	0.134	0.679	0.091	336	
ONTARIO	0054	13309	0.106	0.542	0.057	365	
BROOME	0060	28586	0.097	0.510	0.049	365	
CHENANGO	0060	13553	0.108	0.537	0.058	365	
NEW YORK	0076	58026	0.080	0.568	0.045	328	
JEFFERSON	0084	19289	0.117	0.546	0.064	360	
SUFFOLK	0112	14191	0.096	0.512	0.049	360	
ONONDAGA	0139	22945	0.126	0.509	0.064	339	
CHEMUNG	0156	7838	0.125	0.753	0.094	364	
SUFFOLK	0165	41702	0.092	0.577	0.053	365	
CLINTON	0221	3721	0.119	0.609	0.072	365	
NASSAU	0227	31399	0.094	0.553	0.052	335	
FRANKLIN	0273	20636	0.098	0.513	0.050	364	
ERIE	0434	13739	0.105	0.529	0.056	365	
ONTARIO	0460	26966	0.097	0.528	0.051	365	
PUTNAM	0905	26145	0.088	0.731	0.064	365	
KINGS	1284	38451	0.077	0.628	0.048	356	
	Average	23,225	0.103	0.576	0.059	357	
	STD		0.013	0.072	0.013		

New York State Department of Transportation
 Continuous Count Directional Design Hour Volume Report

Functional Class: 16							
County Name	Station Number	AADT	DHV(K)	Split(D)	DDHV(K*D)	Number of Days	
FULTON	0009	6052	0.109	0.508	0.055	364	
ULSTER	0025	8464	0.099	0.563	0.056	365	
STEUBEN	0037	16891	0.112	0.543	0.061	272	
NIAGARA	0079	6513	0.116	0.657	0.076	365	
BROOME	0081	4912	0.106	0.642	0.068	365	
ERIE	0097	8682	0.117	0.552	0.065	362	
MONROE	0110	19616	0.099	0.531	0.053	365	
FULTON	0145	6411	0.102	0.591	0.060	365	
SCHOHARIE	0145	5994	0.106	0.500	0.053	365	
CHEMUNG	0193	3159	0.106	0.598	0.063	365	
YATES	0247	3857	0.106	0.529	0.056	365	
SCHENECTADY	0279	18434	0.104	0.667	0.069	293	
NASSAU	0283	20716	0.097	0.514	0.050	358	
ORANGE	0362	7331	0.113	0.563	0.064	365	
ORANGE	0567	16513	0.114	0.687	0.078	363	
ORANGE	0684	8442	0.102	0.644	0.066	365	
SUFFOLK	1021	7359	0.095	0.533	0.051	357	
Average		9,962	0.106	0.578	0.061	354	
STD			0.008	0.061	0.008		

Appendix G
Weekday Vehicle Classification Averages

Appendix G – Weekday Vehicle Classification Averages 2006 NYSDOT Traffic Data Report

Station	Route		Section Begins At	Section Ends At	FC	Year	Counts	1	2	3	4	5	6	7	8	9	10	11	12	13
010003	I	95	ACC JEROME AVE	END RT 1 OLAP WEBSTER AVE	11	2004	3	758	114494	11722	457	4202	1365	239	1683	11902	451	322	75	115
010003	I	95	ACC JEROME AVE	END RT 1 OLAP WEBSTER AVE	11	2005	6	1391	115083	12409	273	4236	1588	256	1837	13659	343	362	90	73
010003	I	95	ACC JEROME AVE	END RT 1 OLAP WEBSTER AVE	11	2006	10	496	101840	13694	262	3662	1444	381	1901	11839	220	396	106	77
010020	I	87	RT 2781 MAJ DEGAN & BRUCKNER E	ACC WILLIS AVE	11	2004	1	19	97958	1776	531	2484	530	101	53	1740	23	3	4	1
010025	I	87	ACC 95I CROSS BRNX EPY	ACC W FORDHAM RD	11	2004	1	11	127209	1858	1862	4871	885	154	21	3154	42	0	0	0
010025	I	87	ACC 95I CROSS BRNX EPY	ACC W FORDHAM RD	11	2005	1	134	131275	2830	1274	4524	1914	185	79	2941	25	0	0	0
010027	I	87	ACC WEST 230TH ST	ACC VAN CORTLAND PRK S	11	2004	6	1421	100874	11173	2415	2919	801	104	592	2204	248	162	75	38
010027	I	87	ACC WEST 230TH ST	ACC VAN CORTLAND PRK S	11	2005	7	375	103420	12024	1786	2775	653	72	603	2338	286	28	15	1
010027	I	87	ACC WEST 230TH ST	ACC VAN CORTLAND PRK S	11	2006	12	347	98070	11916	1770	2780	621	80	634	2449	466	31	19	174
010032	I	95	ACC CROTONA AVE	ACC 895I SHERIDAN EXPY	11	2004	1	3	149136	2754	1869	7366	1483	377	136	14241	14	0	0	0
010033	I	95	ACC 895I SHERIDAN EXPY	ACC BRONX RIVER PKWY	11	2004	1	34	120070	1922	379	5632	753	136	175	10856	49	29	10	24
011001		1575	BRUCKNER BLVD	PIERHEAD LINE	17	2004	1	0	4628	87	2	179	174	48	6	21	0	0	0	0
011001		1575	BRUCKNER BLVD	PIERHEAD LINE	17	2005	1	20	16037	202	342	545	205	13	2	99	0	0	0	0
011002		0370	ROMBOUTS AVE	ROMBOUTS AVE	17	2004	1	0	5083	23	4	18	4	0	0	0	0	0	0	0
011003		0365	E 233RD ST	PITMAN AVE	14	2004	1	1	11775	228	252	455	71	2	1	44	1	0	0	0
011003		0365	E 233RD ST	PITMAN AVE	14	2005	1	2	15938	234	120	393	44	5	3	22	1	0	0	0
011004		1665	MORRIS AVE	PARK AVE	17	2004	1	12	5495	59	350	201	24	3	3	8	4	0	0	7
011005		4260	EASTCHESTER RD	STILLWELL AVE	17	2005	1	0	5692	113	96	54	20	1	0	0	0	0	0	0
011006		4260	BRONXWOOD AVE	WILLIMSBDRG RD	17	2004	1	3	3682	25	2	9	7	0	0	0	0	0	0	0
011007		4260	WHITE PLAINS R	BRONXWOOD AVE	17	2004	1	21	2932	25	2	21	3	1	0	0	0	0	0	0
011008		2110	WEBSTER AVE	BAINBRIDGE	17	2004	1	8	22273	386	291	112	4	0	0	0	0	0	0	0
011009		6995	ALLERTON AVE	BOSTON RD	14	2003	1	3	5908	75	209	108	23	4	2	7	0	0	0	0
011009		6995	ALLERTON AVE	BOSTON RD	14	2004	1	0	5344	115	202	103	15	0	0	0	0	0	0	0
011010		0535	E 180TH ST	BRONX PARK S	17	2003	1	12	7523	95	204	182	62	0	0	7	0	0	0	0
011010		0535	E 180TH ST	BRONX PARK S	17	2004	1	0	7266	63	14	35	9	0	0	0	0	0	0	0
011106		0365	BOSTON RD	E 233RD ST	14	2004	1	0	14829	175	102	373	109	13	1	17	0	0	0	0
011106		0365	BOSTON RD	E 233RD ST	14	2005	1	1	17177	308	130	315	54	10	4	38	1	0	0	0
011107		0365	PITMAN AVE	E 241ST ST	14	2005	1	5	12309	290	113	308	52	10	9	56	0	0	0	0
011128		0880	IN278	WESTCHESTER AV	14	2004	1	5	19908	268	309	466	270	7	0	93	0	0	0	0
011134		1205	BOSTON RD	IN95	14	2004	1	6	7969	61	226	44	25	1	0	0	0	0	0	0
011140		1515	THIRD AVE	WILLIS AVE	14	2004	1	2	12320	234	327	481	103	9	5	25	0	0	0	0
011160		2095	BOSTON RD	EASTCHESTER RD	14	2005	1	12	14405	432	324	277	165	3	2	2	0	0	0	0
011180		2695	E FORDHAM RD	E KINGSBRDG RD	14	2005	1	45	21106	235	19	172	36	2	0	0	0	0	0	0
011199		4405	SOUTHERN BLVD	E 163RD ST	14	2003	1	3	3705	32	258	123	25	0	0	5	0	0	0	0

Appendix G – Weekday Vehicle Classification Averages 2006 NYSDOT Traffic Data Report

Station	Route	Section Begins At	Section Ends At	FC	Year	Counts	1	2	3	4	5	6	7	8	9	10	11	12	13
011211	5825	BOSTON RD	E TREMONT AVE	14	2005	1	8	9546	196	360	67	61	8	0	9	0	0	0	0
011212	5825	E TREMONT AVE	E FORDHAM RD	14	2006	1	12	10266	127	370	208	521	3	0	0	0	0	0	0
011219	6250	W TREMONT AVE	W FORDHAM RD	14	2004	1	5	16978	105	366	441	41	2	1	11	0	0	0	0
011229	6740	W MOSHOLU PKY	JEROME AVE	14	2004	1	1	14416	196	187	69	13	1	0	0	0	0	0	0
011231	6775	SEDGEWICK AVE	GRD BLV&CNCRS	14	2005	1	18	9964	52	67	71	15	1	0	0	0	0	0	0
011237	6900	PROSPECT AVE	SOUTHERN BLVD	14	2004	1	3	8032	99	130	195	205	0	0	0	2	0	0	0
011240	6900	BRONX RIVER PK	IN95	14	2005	1	4	8601	160	122	194	100	5	6	12	0	0	0	0
011242	6900	CASTLE HILL AV	WILLMSBRDG RD	14	2004	1	0	10252	100	133	223	282	3	1	0	0	0	0	0
011245	6940	BRUCKNER BL EN	WESTCHESTER AV	16	2003	1	2	9562	192	95	622	191	4	0	516	1	0	0	0
020011	I 278	KINGS CO LINE	EXIT 18 FT HAMILTON PKWY	11	2002	9	1506	73913	10072	3587	9204	1724	110	958	4596	301	94	40	61
020011	I 278	KINGS CO LINE	EXIT 18 FT HAMILTON PKWY	11	2003	2	892	81235	10645	3054	2890	1415	69	987	5354	364	104	50	127
020011	I 278	KINGS CO LINE	EXIT 18 FT HAMILTON PKWY	11	2004	9	1083	81558	11057	3318	3166	1323	72	1079	5476	372	117	55	151
020011	I 278	KINGS CO LINE	EXIT 18 FT HAMILTON PKWY	11	2005	4	988	67816	9616	3257	3081	1025	67	831	4379	238	99	45	45
020013	I 278	65TH ST EXIT	3RD AVE EXIT	11	2004	1	0	72609	966	2043	2808	1215	143	0	118	4698	0	0	0
020022	I 278	EX 33 MCGUINNESS BVD HUMBOLDT	QUEENS CL KOSKUISKO BRDG	11	2004	1	2	129650	4070	2815	10203	1650	566	147	4125	116	5	6	1
021001	5745	ATLANTIC AVE	BUSHWICK AVE	14	2004	1	2	38699	613	2041	742	224	22	3	22	0	0	0	0
021002	3800	MCGUINNESS BLVD	QUEENS CO LINE	14	2004	1	8	12383	1259	404	2357	1065	312	0	878	205	0	0	0
021104	0325	FT HAMILTN PKY	4TH AVE	14	2004	1	2	9772	186	979	898	221	51	1	5	80	0	0	0
021106	0330	4TH AVE	39TH ST	14	2005	1	7	28118	839	629	1426	498	34	7	550	6	0	0	0
021107	0330	39TH ST	PROSPECT EXPWY	14	2006	1	0	25784	2588	544	1126	411	68	10	309	0	0	0	0
021113	0395	39TH ST	PROSPECT EXP	14	2006	1	5	29502	2589	691	929	415	38	17	132	0	0	0	0
021118	0500	4TH AVE	2ND AVE	14	2005	1	0	3737	7	21	7	0	0	0	0	0	0	0	0
021125	0880	PORT OF NY	COURT ST	14	2004	1	3	15018	273	671	655	216	21	2	252	5	0	0	0
021128	0880	FLATBUSH AVE	VANDERBILT AVE	14	2005	1	0	42441	214	418	1601	71	8	8	432	0	0	0	0
021131	0880	NOSTRAND AVE	UTICA AVE	14	2006	1	0	37116	374	187	233	121	13	0	0	0	0	0	0
021132	0880	UTICA AVE	EASTRN PKY EXT	14	2005	1	0	47808	185	351	1573	91	10	2	713	0	0	0	0
021134	0880	E NEW YORK AVE	PENNSYLVNIA AV	14	2006	1	7	41833	951	914	1820	508	39	1	84	0	0	0	0
021135	0880	PENNSYLVNIA AV	CONDUIT BLVD	14	2004	1	3	48064	624	901	1666	494	77	7	156	17	0	0	0
021137	0940	BAY PKY	CONEY IS AV	14	2004	1	0	9401	82	611	150	56	0	0	13	0	0	0	0
021140	0940	NOSTRAND AVE	FLATBUSH AVE	14	2003	1	15	9058	39	228	270	28	0	2	28	2	0	0	0
021155	1290	L ERICSON DR	86TH ST	14	2004	1	0	21134	195	772	212	91	9	0	1	0	0	0	0
021161	1415	LINDEN BLVD	EASTERN PKY	14	2006	1	11	17051	134	384	248	42	0	0	11	0	0	0	0
021179	1935	E 5TH ST	LINDEN BLVD	14	2003	1	14	9674	2665	450	1386	389	136	9	684	4	0	0	0
021181	2105	ATLANTIC AVE	CADMAN PLZ W	14	2001	1	21	6825	45	10	134	27	0	0	6	0	0	0	0

Appendix G – Weekday Vehicle Classification Averages 2006 NYSDOT Traffic Data Report

Station	Route		Section Begins At	Section Ends At	FC	Year	Counts	1	2	3	4	5	6	7	8	9	10	11	12	13
021185		2197	EUCLID AVE	QUEENS C/L	12	2004	1	0	43925	561	1063	928	521	220	1	244	193	0	0	0
021189		2200	AVENUE J	DITMAS AVE	14	2005	1	1	26037	443	503	574	174	10	0	39	0	0	0	0
021197		2425	VAN BRUNT ST	COLUMBIA ST	14	2003	1	0	2335	111	220	487	165	21	1	152	1	0	0	0
021197		2425	VAN BRUNT ST	COLUMBIA ST	14	2004	1	1	1868	150	210	245	215	10	0	196	0	0	0	0
021205		3170	BEDFORD AVE	ROGERS AVE	14	2004	1	2	39062	840	1189	155	36	2	0	1	0	0	0	0
021209		3175	RALPH AVE	HOWARD AVE	14	2004	1	0	28977	407	556	132	35	4	0	0	0	0	0	0
021217		3280	CONDUIT BLVD	JAMAICA AVE	14	2005	1	0	4335	51	12	31	20	0	0	1	0	0	0	0
021221		3380	UTICA AVE	FLATLANDS AVE	14	2006	1	3	25889	228	361	302	61	4	2	60	0	0	0	0
021226		3380	ROGERS AVE	BEDFORD AVE	14	2005	1	6	22230	786	1132	899	285	10	4	82	1	0	0	0
021228		3380	CATON AVE	PARKSIDE AVE	14	2006	1	16	19712	265	674	742	180	4	2	46	0	0	0	0
021233		3380	LAFAYETTE AVE	FULTON ST	14	2006	1	90	38597	1175	1641	2160	705	35	1	28	2	0	0	0
021237		3435	E 35TH ST	UTICA AVE	14	2004	1	11	7488	90	84	261	46	2	0	18	0	0	0	0
021238		3435	UTICA AVE	RALPH AVE	14	2005	1	0	13337	304	777	568	104	23	15	51	0	0	0	0
021253		3765	METROPOLTN AVE	QUEENS CO LINE	14	2005	1	4	7782	117	139	1009	731	55	12	609	23	5	0	0
021271		4430	AVENUE J	UTICA AVE	14	2006	1	4	14882	149	380	607	93	3	6	114	0	0	0	0
021284		4955	I 278	GREENPOINT AVE	14	2004	3	132	24037	5247	33	954	537	51	81	514	40	1	1	146
021284		4955	I 278	GREENPOINT AVE	14	2005	11	154	27503	6133	37	1076	634	52	98	622	24	1	0	33
021284		4955	I 278	GREENPOINT AVE	14	2006	12	256	28659	6550	64	1133	650	44	106	666	15	2	2	4
021298		5200	BUSHWICK AVE	QUEENS C/L	14	2003	1	0	9594	151	177	242	33	1	0	18	0	0	0	0
021298		5200	BUSHWICK AVE	QUEENS C/L	14	2006	1	0	9392	202	310	211	58	6	1	0	0	0	0	0
021313		5460	AVENUE J	DITMAS AV	14	2006	1	0	19990	176	344	125	23	1	2	7	0	0	0	0
021338		6725	SHORE PKY	FLATLANDS AVE	14	2005	1	3	27904	384	660	141	32	4	1	3	0	0	0	0
021354		7595	LINDEN BLVD	EASTERN PKY	14	2006	1	0	21189	551	774	563	178	24	1	9	0	0	0	0
026133		0985	STILLWELL AVE	OCEAN PKWY	17	2002	1	8	6710	56	38	89	35	7	0	1	0	0	0	0
028008		2430	BUSHWICK AVE	QUEENS CO LINE	16	2002	1	5	4450	34	24	113	29	0	0	3	0	0	0	0
030016	NY	25	JCT TULIP AVE/LITTLE NK PKWY	LAKEVILLE RD	14	2006	1	97	29817	2992	348	640	149	19	130	86	19	1	0	1
030028	NY	135	MERRICK RD	INT 2 RT 27 SUNRISE HWY	16	2004	1	82	29402	504	159	504	105	37	33	152	72	12	1	6
030036	NY	102	CLINTON ST	JCT UNIONDALE AVE	14	2005	1	64	16608	1682	48	251	60	19	762	27	56	92	76	198
030044	NY	27	CENTRAL AVE / MILL RD	PENNINSULA BLVD	14	2005	1	0	38361	880	250	1895	305	93	66	464	77	0	0	0
030093	NY	107	GLEN COVE RD	GLEN COVE CITY LN	14	2005	1	12	38641	4114	200	816	110	14	116	152	71	0	0	5
030172	NY	106	OLD COUNTRY RD	START RT 107 OLAP HICKSVILLE	14	2005	1	68	19819	2347	348	669	151	5	150	185	8	0	0	38
030180	NY	107	MERRICK RD	RT 27	16	2003	1	4	7628	1279	61	242	15	1	74	13	5	0	0	2
030182	NY	107	RT 105	ACC SOUTHERN STATE PKY	14	2005	1	66	21348	2332	17	320	63	7	559	22	32	35	32	128
030183	NY	107	ACC SOUTHERN STATE PKY	ACC RT 135	14	2005	1	374	22581	2676	16	347	66	10	346	22	15	37	17	63

Appendix G – Weekday Vehicle Classification Averages 2006 NYSDOT Traffic Data Report

Station	Route			Section Begins At	Section Ends At	FC	Year	Counts	1	2	3	4	5	6	7	8	9	10	11	12	13
030184	NY	107		ACC RT 135	RT 24	14	2005	1	13	15911	1635	107	416	49	2	95	21	12	0	4	0
030185	NY	107		RT 24	WANTAGH AVE	14	2006	1	64	17045	2379	198	719	104	18	141	113	11	2	0	1
030186	NY	107		WANTAGH AVE	OLD COUNTRY RD	14	2004	1	603	22518	2851	246	849	246	14	303	192	19	0	0	2
030187	NY	107		OLD COUNTRY RD	START 106 OLAP	14	2005	1	69	24020	3216	283	772	122	1	400	264	19	3	10	2
030254	NY	25	B	ROSLYN RD	GLENCOVE RD / GUINEA WOODS RD	14	2004	1	30	17054	1826	119	369	135	18	363	111	58	7	0	4
030257	NY	27	A	RT 27	MERRICK RD	16	2003	1	15	8184	889	16	201	18	2	49	10	0	1	0	0
030283	NY	107		WHEATLEY RD	RT 25A	16	2001	1	64	617	33	0	11	29	0	0	3	2	0	0	3
030296	NY	135		INT 5 RT 107	INT 6 BOUNDARY AVE	12	2004	1	127	74600	1600	614	2162	437	147	143	822	158	2	2	1
030800	NY	878		BAYVIEW AVE	MEADOW CAUSEWAY / ROCK HALL RD	14	2005	1	83	31798	3356	371	579	130	9	82	73	36	0	0	2
030801	NY	878		FARMERS BLVD	BAYVIEW AVE	14	2006	1	91	28532	3849	420	909	191	20	204	493	119	0	0	9
031004	CR	D390		STATION PLAZA	ISLAND PKWY	17	2004	1	38	5691	673	185	147	31	2	29	8	1	0	0	2
031005		0150		NORTHERN BLVD	LAUREL HOLLOW	17	2003	1	17	1888	396	1	56	14	0	10	0	0	0	0	0
031008		ME40		JULY AVE	CENTRE ISLAND	17	2006	1	18	2266	444	5	95	5	0	23	2	0	0	0	0
031012	CR	D090		PENINSULA BLVD	LAKEVIEW AVE	16	2004	1	33	13287	1276	267	323	67	1	67	53	12	0	0	8
031018	CR	D390		ISLAND PKWY	HEMPSTEAD TL	17	2004	1	61	8916	857	158	169	48	4	53	5	0	0	0	9
031019	CR	0110		HICKS LA	RED BROOK RD	17	2006	1	292	15666	1985	406	493	82	5	82	67	41	0	0	22
031030	CR	0020		LAKEVIEW AVE	HEMPSTEAD T/L	14	2005	1	405	40545	3814	400	1051	325	12	217	177	109	1	0	41
031042	CR	0010		PENINSULA BLVD	FULTON ST	14	2005	1	58	12810	1704	3	222	73	1	1058	83	70	36	92	144
040907		907	L	ACC E 96TH ST	INT TRIBOROUGH BR & HRD	12	2001	1	5	1984	190	8	32	3	0	1	0	0	0	0	0
040907		907	L	ACC E 96TH ST	INT TRIBOROUGH BR & HRD	12	2002	1	6	1433	135	21	12	0	0	1	0	0	0	0	1
041002		0015		W 28TH ST	W 30TH ST	14	2004	1	79	72801	1236	1300	1721	694	21	6	197	3	1	0	0
041004		2075		E 65TH ST	E 72ND ST	16	2004	1	0	37887	227	225	201	5	0	0	5	0	0	0	0
041005		2075		E 57TH ST	E 59TH ST	16	2004	1	2	44178	156	31	537	29	2	0	1	0	0	0	0
041007		0890		THIRD AVE	SECOND AVE	17	2004	1	8	6090	82	18	195	21	1	1	3	0	0	0	0
041007		0890		THIRD AVE	SECOND AVE	17	2005	1	3	5317	138	57	263	58	2	2	0	0	0	0	0
041008		3915		AV OF THE AMRC	FIFTH AVE	17	2003	1	5	6127	73	13	284	28	1	1	3	0	0	0	0
041008		3915		AV OF THE AMRC	FIFTH AVE	17	2004	1	0	5566	26	11	1388	5	0	0	3	0	0	0	0
041121		0110		W 125TH ST	W 155TH ST	14	2004	1	1	15805	144	334	936	374	25	5	116	2	0	0	0
041133		0300		COLUMBUS CIR	AMSTERDAM AVE	14	2006	1	39	30326	341	1013	1326	228	19	5	33	0	0	0	0
041141		0340		WEST ST	ALLEN ST	14	2004	1	1	29878	704	197	2434	462	50	10	293	10	0	0	0
041146		0405		WEST ST	CENTRE ST	14	2005	1	0	17983	143	289	254	69	1	0	1	0	0	0	0
041164		0795		FIFTH AVE	MADISON AVE BR	14	2005	1	0	2380	7	8	0	9	0	0	0	0	0	0	0
041166		0860		BROADWAY	AVENUE C	14	2005	1	17	17649	415	760	592	486	6	5	1	1	0	0	0
041169		1045		FIFTH AVE	BRIDGE ACC RD	14	2004	1	0	28819	162	246	653	144	7	2	15	2	0	0	0

Appendix G – Weekday Vehicle Classification Averages 2006 NYSDOT Traffic Data Report

Station	Route			Section Begins At	Section Ends At	FC	Year	Counts	1	2	3	4	5	6	7	8	9	10	11	12	13
041178		1372		E 125TH ST	W 155TH ST	14	2004	1	0	14272	170	251	197	40	6	0	8	0	0	0	0
041179		1372		W 155TH ST	HARLEM RIVR DR	14	2005	1	5	11810	74	278	171	52	2	9	4	0	0	0	0
041180		1530		VARICK ST	BOWERY	14	2001	1	26	7776	96	28	666	96	3	0	7	0	0	0	0
041181		1530		BOWERY	FDR DR	14	2004	1	1	14575	136	311	205	57	5	7	10	0	0	0	0
041190		1890		CATHEDRAL AVE	W 113TH ST	16	2001	1	0	7978	137	756	620	122	1	3	20	0	0	0	0
041260		0920		SECOND AVE	FDR DRIVE	14	2005	1	0	17370	296	833	332	122	11	1	9	0	0	0	0
046045		4070		TWELFTH AVE	BROADWAY	17	2001	1	28	3326	26	13	233	36	1	0	1	0	0	0	0
046047		3555		RIVERSIDE DR	BROADWAY	16	2001	1	13	9716	38	48	96	33	4	0	29	0	0	0	0
050018	NY	25	A	RT 25 QUEENS BLVD	ACC RT 278I BQE	14	2004	2	3	34127	436	286	568	117	6	3	80	1	0	0	0
050041	I	295		RT 25 HILLSIDE AVE	ACC GRAND CENTRAL PKWY	11	2003	1	45	232	43	5	26	16	0	6	17	0	0	0	0
050041	I	295		RT 25 HILLSIDE AVE	ACC GRAND CENTRAL PKWY	11	2004	1	0	23439	661	422	1472	323	25	10	560	0	0	0	0
050045	I	295		ACC RT 25A NRTHRN BLVD	ACC WILLETS POINT BLVD	11	2004	8	316	52402	8340	1832	3171	787	113	1534	6289	504	215	21	47
050045	I	295		ACC RT 25A NRTHRN BLVD	ACC WILLETS POINT BLVD	11	2005	7	436	45932	8630	1822	3043	818	84	1342	5729	373	191	24	8
050052	I	495		EXIT 31 DOUGLSTON PKWY	EXIT 32 LITTLE NECK PKWY	11	2005	1	8	130732	2864	600	12952	1877	355	82	12377	1262	147	19	3
050054	I	495		QUEENS CO LN MIDTOWN TUNNEL	EXIT 14 25A 21ST ST LONG ISLA	11	2004	1	0	66781	967	1031	1531	436	35	2	63	4	0	0	0
050058	I	495		EXIT 17 W&E 278I BQE MAURICE A	EXIT 19 WOODHAVEN BLVD RT 25 Q	12	2004	1	2	172787	3706	1501	9848	2743	777	448	3614	419	19	0	0
050058	I	495		EXIT 17 W&E 278I BQE MAURICE A	EXIT 19 WOODHAVEN BLVD RT 25 Q	12	2005	1	53	142493	2958	4159	8038	4234	290	35	4934	37	7	10	2
050062	I	495		EXIT 23 MAIN ST	EXIT 24 KISSENA BLVD	11	2004	8	1179	144602	20393	1747	5196	1453	75	1302	2806	584	51	19	22
050062	I	495		EXIT 23 MAIN ST	EXIT 24 KISSENA BLVD	11	2005	9	620	130054	19575	559	3822	1064	98	861	3066	655	97	38	125
050062	I	495		EXIT 23 MAIN ST	EXIT 24 KISSENA BLVD	11	2006	12	223	135834	20963	677	3989	1117	105	865	3100	679	72	37	56
050063	I	495		EXIT 24 KISSENA BLVD	EXIT 25 UTOPIA PKWY 188TH ST	11	2004	1	0	122689	2713	1361	6955	1095	294	138	5387	111	37	3	1
050066	I	678		ACC ROCKAWAY BLVD	ACC ATLANTIC AVE	11	2004	1	0	127456	2527	2152	4681	2087	531	55	1496	1603	0	0	0
050070	I	678		ACC GRAND CENTRAL PKWY	ACC JEWEL AVE	11	2004	1	9	99412	1892	844	4811	1666	297	121	3228	69	21	5	22
050070	I	678		ACC GRAND CENTRAL PKWY	ACC JEWEL AVE	11	2005	1	42	102769	1990	1767	8759	2620	508	102	4082	235	31	10	1
051001		5033		HPMS SAMPLE	END HPMS SAM	14	2004	1	0	16343	575	670	532	198	49	0	2	51	0	0	0
051002		9001		LINDEN BLVD	110TH RD	14	2004	1	0	12553	306	35	291	44	4	0	1	0	0	0	0
051003		9185		NORTHERN BLVD	CROCHERON AVE	14	2004	1	5	10174	238	48	284	91	5	1	8	0	0	0	0
051004		5457		LINDEN BLVD	MURDOCK AVE	14	2004	1	2	15112	202	1042	305	121	22	0	12	0	0	0	0
051005		8869		130TH AVE	FRAN LEWIS BLV	14	2004	1	0	16585	78	145	240	196	2	0	0	0	0	0	0
051005		8869		130TH AVE	FRAN LEWIS BLV	14	2005	1	0	16794	307	370	610	167	20	7	33	0	0	0	0
051006		3469		21ST ST	31ST ST	16	2004	1	0	10914	324	135	299	95	5	2	92	1	1	0	0
051007		9161		I 295 OVER	BELL BLVD	14	2004	1	3	16643	277	373	303	110	4	0	38	0	0	0	0
051007		9161		I 295 OVER	BELL BLVD	14	2005	1	0	18635	232	405	111	37	5	6	27	0	0	0	0
051104		0109		IN495	ROOSEVELT AVE	14	2005	1	15	8983	212	362	219	41	10	3	24	0	0	0	0

Appendix G – Weekday Vehicle Classification Averages 2006 NYSDOT Traffic Data Report

Station	Route	Section Begins At	Section Ends At	FC	Year	Counts	1	2	3	4	5	6	7	8	9	10	11	12	13
051106	0305	IN 495	JACKSON AVE	14	2004	1	9	32649	1178	903	2770	820	51	4	431	1	0	0	0
051122	2481	ROOSEVELT AVE	QUEENS BLVD	14	2002	1	14	5098	65	142	194	44	2	5	2	0	0	0	0
051124	2481	ROOSEVELT AVE	NORTHERN BLVD	14	2004	1	13	6245	90	75	256	87	10	0	5	0	0	0	0
051129	2985	ASTORIA BLVD N	23RD AVE	14	2006	1	21	11242	319	241	159	22	0	0	20	1	0	0	0
051132	3217	GRD CENTRL PKY	EXIT RAMP	19	2006	1	2	34900	1092	1680	431	24	0	0	0	0	0	0	0
051145	4289	B 116TH ST	CROSS BAY PKWY	14	2005	1	0	15313	328	350	229	45	1	1	10	1	0	0	0
051152	4461	SPRINGFIELD BL	HILLSIDE AVE	14	2003	1	3	5532	115	25	122	22	0	0	1	0	0	0	0
051164	4997	TOLL BOOTHS	SHORE PKWY	14	2006	1	6	26802	718	877	575	367	61	19	17	1	0	0	0
051170	5165	21ST ST	HAZEN ST	14	2001	1	20	7266	93	163	199	31	1	0	6	0	0	0	0
051171	5165	HAZEN ST	GCP	14	2005	1	0	7486	483	274	204	25	5	3	2	0	0	0	0
051177	5341	WOODHAVEN BLV	QUEENS BLVD	14	2005	1	1	7912	53	77	98	19	1	0	0	0	0	0	0
051179	5457	MERRICK BLVD	LINDEN BLVD	14	2004	1	4	15204	176	502	153	47	7	2	14	2	0	0	0
051182	5501	KINGS CO LINE	METROPOLTN AVE	14	2004	1	0	14607	286	302	1161	262	9	1	112	4	0	0	0
051186	5553	JAMAICA AVE	HILLSIDE AVE	14	2006	1	16	18335	463	781	673	260	3	0	177	0	0	0	0
051189	5553	IN 495	NORTHERN BLVD	14	2006	1	0	13822	205	230	337	23	4	2	19	0	0	0	0
051192	5033	KINGS CTY LINE	HPMS SAMPLE	14	2006	1	23	18256	1094	843	826	176	23	6	41	0	0	0	0
051194	5581	METROPOLTN AVE	FLUSHING AVE	14	2005	1	1	14373	260	560	646	105	15	12	84	1	0	0	0
051196	5713	FLUSHING AVE	IN495	14	2004	1	3	7137	240	403	389	195	48	5	157	15	0	0	0
051197	5713	IN495	QUEENS BLVD	14	2005	1	18	10168	101	476	214	35	4	5	29	0	0	0	0
051210	6135	LITTLE NECK PK	MARATHON PKWY	14	2003	1	0	7315	83	141	289	75	1	0	1	0	0	0	0
051212	6193	BORDEN AVE	11TH ST	14	2002	1	11	8073	224	91	471	104	9	18	70	1	0	0	0
051214	6193	0	QUEENS BLVD	14	2005	1	0	17917	804	391	977	126	14	5	10	0	0	0	0
051218	6205	VAN WYCK EXPY	SUTPHIN BLVD	14	2005	1	6	13642	182	258	214	30	15	4	16	0	0	0	0
051219	6205	SUTPHIN BLVD	MERRICK BLVD	14	2006	1	11	16496	318	1227	452	88	9	0	12	0	0	0	0
051221	6205	188TH ST	FRAN LEWIS BLV	14	2005	1	8	16680	117	358	524	68	8	1	81	0	0	0	0
051222	6205	FRAN LEWIS BLV	HOLLIS CT BLVD	14	2006	1	6	17010	697	786	583	51	2	0	14	0	0	0	0
051224	6205	SPRINGFIELD BL	NASSAU CO LINE	14	2005	1	7	16839	37	706	661	69	17	5	79	1	0	0	0
051227	6253	ROOSEVELT AVE	31ST AVE	14	2005	1	0	12512	122	108	175	66	2	6	43	0	0	0	0
051236	6513	BREWER BLVD	MERRICK BLVD	14	2005	1	1	19448	452	573	839	507	31	13	117	1	0	0	0
051237	6513	MERRICK BLVD	FARMERS BLVD	14	2006	1	18	17847	595	319	1056	467	0	0	34	0	0	0	0
051243	6525	FARMERS BLVD	SPRINGFIELD BL	14	2006	1	0	12880	172	305	390	27	0	0	30	0	0	0	0
051251	6629	I 495	ROOSEVELT AVE	14	2005	1	31	17909	216	586	539	106	10	8	21	0	0	0	0
051252	6629	ROOSEVELT AVE	NORTHERN BLVD	14	2006	1	0	16476	305	660	277	91	4	0	16	0	0	0	0
051260	6813	ELIOT AVE	69TH ST	14	2005	1	17	19901	287	318	435	107	11	4	21	0	0	0	0

Appendix G – Weekday Vehicle Classification Averages 2006 NYSDOT Traffic Data Report

Station	Route		Section Begins At	Section Ends At	FC	Year	Counts	1	2	3	4	5	6	7	8	9	10	11	12	13
051264		6813	INTERBORGH PKY	HILLSIDE AVE	14	2006	1	0	9438	613	339	363	65	0	2	17	0	0	0	0
051265		6909	KINGS CO LINE	CYPRESS HILLS	14	2004	1	0	10714	176	321	162	38	2	3	21	5	0	0	0
051269		6909	WOODHAVEN BLV	LEFFERTS BLVD	14	2006	1	0	5340	359	175	149	84	1	1	3	0	0	0	0
051293		8581	MAIN ST	MAIN ST	14	2005	1	2	18622	362	497	745	146	4	0	0	0	0	0	0
051298		8869	LINDEN BLVD	HEMPSTEAD AVE	14	2006	1	9	15731	316	669	367	97	9	2	39	0	0	0	0
051301		8869	BRADDOCK AVE	GRD CENTRL PKY	14	2006	1	5	6609	203	558	137	30	2	0	0	0	0	1	0
051307		9001	ROCKAWAY BLVD	LINDEN BLVD	14	2006	1	5	11068	332	607	449	124	11	3	18	0	0	0	0
051317		9161	BELL BLVD	SPRINGFIELD BL	14	2006	1	2	17704	566	1023	559	160	16	8	21	0	0	0	0
060010	NY	440	NEW JERSEY STATE LINE OUTER BR	EXIT 2 WEST SHORE EXPRESSWAY E	12	2004	1	0	75823	2401	523	1711	551	130	101	3972	8	5	1	2
060016	NY	440	END RT 278I OLAP	NEW JERSEY STATE LINE END RT 4	12	2004	1	3	24074	1147	376	887	736	98	26	920	31	0	0	0
061001		6609	FOREST HILL RD	RICHMOND AVE	14	2004	1	1	16319	212	293	102	55	1	0	0	0	0	0	0
061001		6609	FOREST HILL RD	RICHMOND AVE	14	2005	2	2	17690	122	93	110	15	2	0	0	0	0	0	0
061002		6609	ARTHUR KILL RD	FOREST HILL RD	14	2004	1	0	12188	202	123	67	1	0	0	0	0	0	0	0
061003		5233	RICHMOND RD	HYLAN BLVD	14	2004	1	1	4583	110	100	54	44	0	0	1	0	0	0	0
061004		6625	SECTION L09107	VAN PELT AVE	14	2004	1	6	10508	601	230	267	183	39	15	73	5	3	5	0
061005		5369	HOOKER PL	RICHMOND TERR	14	2004	1	10	10749	372	449	395	286	7	2	128	9	0	0	0
061006		8077	RICHMOND RD	CROMWELL CIR	14	2004	1	0	13219	219	65	30	10	3	6	0	0	0	0	0
061006		8077	RICHMOND RD	CROMWELL CIR	14	2005	2	0	12336	214	53	112	34	5	2	0	0	0	0	0
061103		0237	BLOOMINGDLE RD	KELLER AVE	14	2005	1	1	9708	460	81	228	45	1	0	1	0	0	0	0
061104		0237	KELLER AVE	ANNADALE RD	14	2006	1	4	6809	417	87	336	21	5	2	3	0	0	0	0
061105		0237	ANNADALE RD	RICHMOND AVE	14	2005	1	0	8655	336	99	300	42	3	3	3	0	0	0	0
061107		0237	TYSENS LA	RICHMOND RD	14	2004	1	0	14829	296	252	167	44	5	0	2	0	0	0	0
061112		0617	GREENFIELD AVE	VAN DUZER ST	14	2005	1	0	13314	306	361	288	149	14	9	9	0	0	0	0
061115		0981	I 278	VICTORY BLVD	14	2005	1	3	8080	799	526	204	24	0	3	2	0	0	0	0
061118		1053	CLOVE RD	FOREST AVE	14	2005	1	0	4689	117	230	43	23	3	5	7	0	0	0	0
061119		1053	FOREST AVE	RICHMOND TERR	14	2003	1	2	5658	195	232	130	24	1	1	4	0	0	0	0
061123		1657	VICTORY BLVD	BROADWAY	14	2005	1	0	10924	217	220	138	242	0	4	7	0	0	0	0
061125		1657	DELAFIELD AVE	RICHMOND TERR	14	2003	1	0	5399	259	255	210	86	11	6	8	0	0	0	0
061125		1657	DELAFIELD AVE	RICHMOND TERR	14	2006	1	6	7544	184	161	212	28	1	2	45	0	0	0	0
061126		2165	MANOR RD	CLOVE RD	14	2001	1	5	3333	83	106	45	18	3	0	0	0	0	0	0
061126		2165	MANOR RD	CLOVE RD	14	2005	1	0	3886	129	114	56	14	1	0	1	0	0	0	0
061128		3049	GOETHERS RD N	MORROW ST	14	2005	1	2	6871	133	190	195	22	4	3	80	1	0	0	0
061130		3049	SOUTH AVE	MORNINGSTAR RD	14	2005	1	0	16553	511	286	278	44	5	11	66	1	0	0	0
061133		3049	JEWETT AVE	BROADWAY	14	2005	1	43	13958	1092	258	325	64	0	5	16	1	0	0	0

Appendix G – Weekday Vehicle Classification Averages 2006 NYSDOT Traffic Data Report

Station	Route		Section Begins At	Section Ends At	FC	Year	Counts	1	2	3	4	5	6	7	8	9	10	11	12	13
061134		3049	BROADWAY	VICTORY BLVD	14	2006	1	10	12061	133	240	227	86	1	0	26	0	0	0	0
061136		3115	MIDLAND AVE	SAND LANE	14	2005	1	0	29192	793	638	149	37	11	11	19	0	0	0	0
061140		3497	FOREST AVE	SB 440 RMP	17	2003	1	7	1720	86	6	77	62	3	0	13	1	0	0	0
061143		4037	CURRIE AVE	MIDLAND AVE	14	2004	1	0	30154	384	415	229	204	15	2	5	0	0	0	0
061145		4037	CLOVE RD	STEUBEN ST	14	2005	1	1	30159	534	716	514	59	7	7	81	1	0	0	0
061146		4037	OLGA PL	BAY ST	14	2006	1	0	16195	66	134	190	15	0	0	28	0	0	0	0
061148		4038	I 278	COLTON ST	14	2005	1	2	19810	374	342	198	25	5	6	109	1	0	0	0
061152		4201	VICTORY BLVD	FOREST AVE	14	2003	1	3	8228	234	187	153	120	4	0	3	3	0	0	0
061152		4201	VICTORY BLVD	FOREST AVE	14	2006	1	0	10120	342	156	72	83	6	0	0	0	0	0	0
061154		4653	FR CAPODNNO BL	I 278	14	2005	1	0	26903	1110	569	225	22	11	9	36	0	0	0	0
061157		4941	PORTAGE AVE	VICTORY BLVD	14	2005	1	0	12483	17	189	205	30	4	1	23	0	0	0	0
061159		5369	FOREST AVE	HOOKER PL	14	2005	1	1	8235	46	263	179	5	0	18	80	0	0	0	0
061161		5985	AMBOY RD	BOSCOMBE AVE	14	2005	1	0	14328	828	120	642	111	7	4	47	0	0	0	0
061165		6601	RICHMOND PKY	RICHMNDHILL RD	14	2006	1	6	42878	1976	773	530	143	24	5	49	0	0	0	0
061167		6601	ROCKLAND AVE	VICTORY BLVD	14	2005	1	110	42189	911	999	706	220	30	3	113	15	0	0	0
061168		6601	VICTORY BLVD	I 278	14	2006	1	20	25971	766	617	739	298	5	0	4	0	0	0	0
061170		6601	MORNINGSTAR RD	WILLOWBRK EXP	14	2005	1	0	985	29	11	8	0	0	0	3	0	0	0	0
061171		6601	WILLOWBRK EXP	RICHMOND TERR	14	2006	1	5	10097	104	286	80	13	3	1	8	0	0	0	0
061174		6621	TODT HILL RD	MIDLAND AVE	14	2005	1	7	22059	401	320	376	115	7	5	14	0	0	0	0
061175		6621	MIDLAND AVE	TARGEE ST	14	2006	1	0	14684	265	264	245	46	4	2	7	0	0	0	0
061184		6625	JEWETT AVE	BROADWAY	14	2005	1	65	13438	1339	678	382	221	52	7	51	3	1	0	0
061185		6625	BROADWAY	JERSEY ST	14	2005	2	7	12744	461	608	271	139	33	8	16	6	1	0	0
061186		6625	JERSEY ST	BAY ST	14	2006	1	2	10487	88	347	168	45	3	1	28	1	0	0	0
061194		7589	FOREST AVE	RICHMOND TERR	14	2005	1	31	8022	1302	421	339	174	41	3	55	1	0	0	0
061195		7705	VAN DUZER ST	VICTORY BLVD	14	2003	1	6	4956	121	49	98	21	2	1	1	0	0	0	0
061197		7777	BRADY PL	MANORVILLE CT	14	2005	1	12	17135	399	500	276	60	12	7	64	3	0	0	0
061211		8373	MANOR RD	CLOVE RD	14	2006	1	6	15803	147	419	143	62	0	0	19	0	0	0	0
061214		8373	JERSEY ST	BAY ST	14	2006	1	5	11910	191	635	173	59	1	0	16	0	0	0	0
070002	NY	27	CR 38 NORTH SEA RD	MONTAUK HIGHWAY	14	2006	1	254	13560	5094	419	1365	331	61	245	337	91	2	0	51
070003	NY	27	TUCKAHOE LANE	CR 38 NORTH SEA RD	14	2006	1	178	25187	6390	420	1682	235	114	307	309	66	4	0	59
070059	NY	111	CR 100 SUFFOLK AVE	MOTOR PKWY CR 67	14	2005	1	42	13454	1828	108	510	96	6	101	177	18	0	0	0
070061	NY	111	ACC RT 27	ACC SOUTHERN STATE PKY	14	2006	1	5	14447	2156	196	633	204	3	64	115	23	0	0	0
070062	NY	111	RT 27A MONTAUK HGWY	ACC RT 27	16	2005	1	59	13900	1686	83	457	98	0	72	69	2	0	0	13
070081	NY	25	CR 46 W FLOYD PKWY	WADING RIVER RD	14	2006	1	71	9024	1739	76	432	65	10	58	93	62	0	0	0

Appendix G – Weekday Vehicle Classification Averages 2006 NYSDOT Traffic Data Report

Station	Route			Section Begins At	Section Ends At	FC	Year	Counts	1	2	3	4	5	6	7	8	9	10	11	12	13
070084	NY	25	A	RT 108	LAWRENCE HILL RD	14	2005	1	82	12769	1650	46	303	44	1	67	15	1	0	0	2
070087	NY	25	A	PARK AVENUE	GREEN LAWN RD	16	2004	1	4	18610	2056	116	440	71	2	72	23	6	0	1	14
070088	NY	25	A	VERNON VALLEY RD WATERSIDE RD	CR 4 BREAD & CHEESE HOLLOW RD	16	2005	1	84	15357	2219	1	164	71	9	169	37	17	4	8	11
070096	NY	27		CR 49 EDGEMEER ST THE PLAZA (E)	EASTLAKE DR	14	2006	1	120	7970	1774	41	307	35	2	69	16	5	0	0	0
070108	NY	25	A	CR 46 WILLIAM FLOYD PKWY	WADING RIVER RD	14	2006	1	41	18226	3058	177	580	74	7	80	79	39	0	0	0
070111	NY	25	A	SUFFOLK CO LINE	RT 108	14	2006	1	87	19217	2946	139	580	89	7	73	107	101	0	0	35
070112	NY	25		CR 105 CROSS RIVER DR	SOUTH JAMESPORT AVE / MANOR LA	14	2004	7	39	11516	2456	139	485	102	4	72	65	6	0	0	0
070112	NY	25		CR 105 CROSS RIVER DR	SOUTH JAMESPORT AVE / MANOR LA	14	2005	11	21	10508	2706	13	230	65	6	26	55	3	0	0	0
070112	NY	25		CR 105 CROSS RIVER DR	SOUTH JAMESPORT AVE / MANOR LA	14	2006	12	9	10778	2800	15	239	64	6	28	53	3	0	0	1
070122	NY	110		ACC NORTHERN STATE PKY	SCHWAB RD	14	2005	1	173	46491	4226	306	1023	197	14	237	200	64	0	7	14
070124	NY	111		RT 347	MAPLE AV	14	2006	1	276	19442	2133	102	533	54	0	97	106	121	0	0	11
070144	NY	27		INT 55 CR 101 PATCHOGUE YAPHAN	INT 56 STATION RD	12	2006	1	270	57240	10168	456	2470	436	57	376	564	194	0	0	2
070153	I	495		INT 71 RT 24	INT 72 RT 25	11	2004	1	29	17522	1369	244	734	178	116	35	392	211	1	0	0
070166	NY	114		FERRY SLIP SHELTER ISLAND TO G	RT 25 END 114	16	2006	1	18	1338	392	46	85	19	2	4	7	6	0	0	3
070168	NY	454		ACC SUNKEN MEADOW PKWY	START RT 347 OLAP	14	2005	1	127	23123	3244	120	785	225	31	142	128	33	0	0	0
070189	NY	108		PULASKI RD	RT 25A END 108	16	2004	1	2	5945	1136	51	270	55	3	32	28	20	0	0	0
070206	NY	110		RT 25	CR 11 PULASKI RD	14	2005	1	79	16041	1992	225	625	261	2	514	128	110	0	0	45
070212	NY	111		TWN ISLIP TWN SMITHTOWN JCT TW	RT 347	14	2005	1	67	15228	2240	7	275	92	9	783	143	38	40	70	152
070214	NY	112		MAIN ST PATCHOGUE	RT 27 SUNRISE HGWY	14	2006	1	13	18274	2824	163	797	88	1	77	57	31	0	0	0
070234	NY	114		TOILSOME LANE	EASTVILLE AVE	14	2006	1	46	7136	1733	27	350	26	0	45	17	0	0	0	0
070243	NY	25	A	ACC SUNKEN MEADOW PKWY	INDIAN HEAD ROAD ON RIGHT	16	2005	1	32	9022	1335	54	213	43	0	56	12	0	0	0	1
070249	NY	114		EASTVILLE AVE	MAIN ST	14	2006	1	40	6933	1700	56	360	64	4	59	17	11	0	0	0
070297	NY	24		PLEASURE DR	ACC RT 27	14	2006	1	68	13198	3579	144	887	122	23	136	91	14	1	0	0
070326	NY	111		RT 454 VETERANS MEMORIAL HWY	TWN ISLIP TWN SMITHTOWN JCT TW	14	2006	1	8	16426	2127	268	675	64	8	100	180	159	0	0	41
070827		906	A	CR 93 OCEAN AVE	POND RD	14	2003	1	29	4164	459	16	113	3	0	17	7	1	0	0	1
070868		906	C	BELMONT AVE IS OVER	HUBBARDS PATH	16	2003	1	3	4235	666	1	67	26	0	50	12	2	7	0	4
070873		906	C	UDALLS RD	ROBERT MOSES CAUSEWAY IS OVER	16	2003	1	30	7616	1124	0	93	26	3	149	19	0	22	10	5
070881		906	C	COMMACK RD	RT 111	16	2003	1	44	9373	1778	119	403	62	4	242	52	12	2	11	48
070888		906	D	HUBBARDS PATH	CR 34 DEER PARK AVE	16	2003	1	62	8807	1372	8	154	52	1	60	68	3	0	0	2
070909		908	M	INT 44 RT 27	INT 45 RT 27A	12	2006	1	21	14254	1531	83	136	9	2	14	0	1	0	0	0
070938		908	J	INT OCEAN PKWY	INT RT 27A MONTAUK HWY	12	2003	1	0	289	24	0	3	0	0	0	0	0	0	0	0
070944		900	A	GREENPORT MARINA	ROUTE 25 JUNCTION VILLAGE OF	16	2006	1	121	8424	1371	46	206	22	0	26	7	2	0	0	1
071003	CR	0190		CR90	ISLIP TL	16	2006	1	14	21490	2755	197	529	27	0	41	88	20	0	0	0
071010		NR20		NICOLLS RD	SR 347	17	2006	1	40	7838	1248	47	248	23	12	32	53	8	0	0	3

Appendix G – Weekday Vehicle Classification Averages 2006 NYSDOT Traffic Data Report

Station	Route			Section Begins At	Section Ends At	FC	Year	Counts	1	2	3	4	5	6	7	8	9	10	11	12	13
071021	CR	0630		SWEEZY POND TR	END OF SAMPLE	16	2001	1	0	109	12	0	1	0	0	0	0	0	0	0	0
071021	CR	0630		SWEEZY POND TR	END OF SAMPLE	16	2002	1	2	95	2	0	0	0	0	0	0	0	0	0	0
071021	CR	0630		SWEEZY POND TR	END OF SAMPLE	16	2003	6	28	4266	890	15	114	76	7	19	6	3	0	0	16
071102	CR	0430		CR 58	CR 105	14	2003	1	3	4210	958	0	62	22	2	12	22	5	0	0	1
071103	CR	0430		CR 105	SOUND AVENUE	14	2006	1	1	4550	1113	69	320	49	3	24	47	9	0	0	0
071118	CR	0480		YOUNGS AVENUE	SR 25	14	2006	1	1	6014	1496	75	370	30	0	34	32	6	0	0	0
071125	CR	0830		I495S	I495N	14	2005	1	167	48733	2503	636	1261	220	113	57	201	72	2	0	0
071134	CR	0970		CR 19	CR 90	14	2005	1	702	47960	6524	324	1575	236	34	292	399	142	2	5	6
071143	CR	1050		SR 24	SR25	14	2003	1	23	9961	3302	61	670	77	8	72	78	24	0	0	5
071144	CR	1050		SR25	CR43	14	2006	2	30	2346	637	35	207	51	4	31	42	9	0	0	0
071145	CR	1050		CR43	SOUND AVE	14	2006	1	0	850	189	14	56	18	0	4	5	1	0	0	0
074437		0560		GRUMMAN	NY 25	16	2005	1	33	5327	1774	22	248	101	16	45	157	41	0	0	0
078122	CR	0380		CR 39	CR 52	16	2001	1	0	62	4	0	0	0	0	0	0	0	0	0	0
078122	CR	0380		CR 39	CR 52	16	2002	1	0	78	39	0	1	0	0	0	0	0	0	0	0
078169	CR	0590		EH VILL LINE	S/O STEPHN HND	17	2001	1	0	39	1	0	0	0	0	0	0	0	0	0	0
078169	CR	0590		EH VILL LINE	S/O STEPHN HND	17	2003	5	10	1003	314	15	98	2	0	1	1	0	0	0	0
110002	NY	85		RT 143 FORDS CORNERS	START RT 443 OLAP	7	2004	1	4	1416	461	4	86	4	0	4	2	0	0	0	0
110003	US	9	W	RT 396 BECKERS COR	RT 910A BETHLEHM CTR	14	2001	1	12	7574	2692	100	234	115	55	95	391	111	0	7	0
110005	NY	32		ALBANY S CITY LN	ACC RT 787I SERVICE RD	16	2001	1	51	5075	1913	203	418	186	28	75	508	65	0	0	16
110005	NY	32		ALBANY S CITY LN	ACC RT 787I SERVICE RD	16	2004	1	297	7395	2773	296	699	251	38	104	371	63	2	0	17
110009	NY	32		ACC CHURCH & GREEN ST	START RT 20 OLAP MADISON AVE	16	2005	1	39	4264	670	50	134	38	0	23	7	0	0	0	0
110014	NY	85		ACC BUCKINGHAM DR	RT 20 OVER	12	2005	1	128	31207	5722	161	993	77	17	166	72	10	1	1	1
110018	NY	155		WATERVLIET W CITY LN	RT 32 END RT 155	16	2005	1	33	2366	541	11	73	14	8	7	2	0	0	0	0
110021	NY	155		TERMINAL DR	OLD NISKAYUNA RD CR 160 JCT	16	2001	1	67	6184	1215	44	316	34	0	83	43	1	0	0	0
110021	NY	155		TERMINAL DR	OLD NISKAYUNA RD CR 160 JCT	16	2004	1	65	4525	1349	68	282	55	3	81	39	1	0	0	0
110025	NY	155		RT 910D WASHINGTON AVE EXT	RT 5 JCT	14	2004	1	22	21738	3508	125	663	63	2	255	121	15	33	23	5
110028	US	20		RT 158 JCT	START 146 OLAP	14	2004	1	62	6811	1892	57	338	81	28	45	92	15	6	0	4
110028	US	20		RT 158 JCT	START 146 OLAP	14	2006	1	60	6175	1653	64	288	42	14	43	93	13	4	7	4
110031	NY	156		RT 912C MAIN ST ALTAMONT	CR 202	8	2002	1	1	1221	335	8	69	4	0	10	4	0	0	0	0
110035	NY	155		RT 20 JCT	RT 910D WASHINGTON AVE EXT	14	2005	1	156	17892	3132	89	639	63	2	138	83	7	5	9	5
110036	NY	143		CR 111	CR 106	8	2004	1	2	1051	500	26	115	21	2	7	10	0	0	0	0
110040	NY	143		END 32 OLAP	CR 111	8	2002	1	0	650	208	3	44	1	0	0	2	0	0	0	0
110041	NY	143		START 32 OLAP	END 32 OLAP	7	2005	1	36	3567	934	16	152	27	14	41	31	12	0	0	0
110052	NY	85		RT 85A NEW SALEM W JCT	RT 85A E JCT	7	2004	1	18	2599	782	9	104	16	6	10	3	0	0	0	0

Appendix G – Weekday Vehicle Classification Averages 2006 NYSDOT Traffic Data Report

Station	Route		Section Begins At	Section Ends At	FC	Year	Counts	1	2	3	4	5	6	7	8	9	10	11	12	13	
110052	NY	85	RT 85A NEW SALEM W JCT	RT 85A E JCT	7	2006	1	15	2398	659	10	145	14	1	10	3	0	0	0	0	
110054	NY	85	RT 85A E JCT	RT 140 SLINGERLANDS	16	2005	1	66	7974	1856	45	283	35	13	32	20	1	0	0	0	
110055	NY	140	RT 443 JCT DELMAR	CR 52 CHERRY AVE	16	2005	1	18	10515	1853	105	250	11	0	37	4	0	0	0	0	
110055	NY	140	RT 443 JCT DELMAR	CR 52 CHERRY AVE	16	2006	1	56	10010	2168	111	245	14	0	50	7	1	0	0	0	
110058	NY	32	CR 308 FEURA BUSH	CREBLE RD	7	2006	1	107	4836	1890	42	402	123	11	49	121	6	0	0	0	
110059	NY	32	CREBLE RD	RT 910A FEURA BUSH RD	16	2001	1	6	5955	1459	70	78	81	7	89	353	5	0	0	0	
110059	NY	32	CREBLE RD	RT 910A FEURA BUSH RD	16	2006	2	34	4669	1600	61	241	69	12	84	247	14	1	0	8	
110061	NY	144	ACC RT 87I	RT 910A JCT	16	2001	1	35	3561	776	40	157	98	71	55	238	33	0	0	12	
110061	NY	144	ACC RT 87I	RT 910A JCT	16	2006	1	12	6006	1617	52	260	96	7	83	461	54	3	3	7	
110063	US	9	W	START RT 32 OLAP	END RT 32 OLAP	14	2005	1	72	24280	4936	235	813	187	42	315	641	83	3	7	13
110067	NY	443	RT 140 DELMAR	RT 335 ELSMERE	16	2004	1	32	12835	2417	91	253	12	0	45	9	0	1	0	0	
110068	US	9	W	WHITEHALL RD	RT 20 END RT 443 OLAP	14	2005	1	57	10640	1467	100	139	14	0	48	2	2	1	0	0
110088	NY	32	LOUDONVILLE RD	RT 910C JCT BROADWAY MENANDS	16	2004	1	47	1621	320	56	82	4	0	3	1	0	0	0	0	
110091	NY	32	ACC RT 787I-RT 913T JCT	RT 378 OVER-MENANDS	16	2004	1	14	6825	1639	247	352	50	0	52	54	2	0	0	0	
110093	NY	378	RT 377 JCT VILLAGE OF MENANDS	RT 32 UNDER	16	2005	1	87	12629	1710	27	316	29	3	43	18	0	0	0	0	
110100	NY	5	CLINTON AVE	RT 9W JCT LARK ST	14	2006	1	142	14398	2426	337	287	42	0	49	4	0	1	0	0	
110101	US	9	HENRY JOHNSON BLVD	CONN TO 90I (NB & SB)	12	2005	1	113	22443	3006	80	432	44	1	61	27	3	2	0	0	
110103	NY	32	DELMAR BYPASS	RT 335	12	2005	1	19	8274	1803	152	293	54	7	46	244	9	0	0	0	
110103	NY	32	DELMAR BYPASS	RT 335	12	2006	1	35	7881	2192	181	345	56	7	61	228	20	0	0	0	
110104	NY	32	RT 335	START 9W OLAP	12	2004	1	145	9475	2148	95	325	73	12	64	354	4	0	1	0	
110106	NY	32	END RT 9W OLAP	RT 144 JCT	16	2006	1	686	1795	768	111	264	140	5	42	181	14	0	0	3	
110107	NY	32	RT 144 JCT	ALBANY S CITY LN	16	2006	1	63	5888	1733	170	462	146	6	72	505	79	0	0	2	
110117	NY	146	END RT 20 OLAP	ALBANY CO LINE	14	2004	1	120	12295	2740	118	481	107	52	68	105	14	2	0	0	
110124	NY	377	LAWN AVE	WARDS LANE	16	2004	1	16	8795	916	42	202	20	3	18	4	0	0	1	0	
110128	NY	378	RT 32 UNDER	ACC RT 787I	16	2005	1	88	11142	1420	28	297	36	2	45	23	0	0	0	0	
110129	NY	378	ACC RT 787I	RENNSELAER CO LN	12	2005	1	300	31386	3927	121	701	151	17	319	146	29	1	4	9	
110137	US	9	MAXWELL RD	RT 155	14	2004	1	1022	22077	3348	98	414	213	10	125	68	10	2	1	6	
110139	I	787	RT 87I INTER 23	ACC RTS 9W & 912S EXIT 1	11	2006	1	112	18707	3996	207	614	72	16	195	122	26	6	0	7	
110142	US	9	RT 377 OVER	CRUMITIE RD	14	2004	1	107	13814	2435	80	295	22	6	38	19	4	0	0	0	
110148	NY	470	COLUMBIA ST JCT	REMSEN ST	17	2004	1	130	5440	1010	65	128	8	1	45	1	0	0	0	0	
110156	NY	9	R	RT 470 JCT	MANOR AVE	17	2005	1	44	3014	713	52	99	17	0	7	1	0	0	0	
110165	NY	32	DYKE AVE-ACCESS RT 787	RT 470 JCT ONTARIO ST	16	2004	1	98	4272	1005	19	125	24	0	23	9	0	0	0	0	
110172	US	20	RT 155 WESTMERE	ACC CROSSGATES MALL	14	2004	1	1338	29134	5092	201	849	174	10	234	214	8	4	0	1	
110182	NY	32	13TH ST	RT 155 JCT	16	2003	1	21	2338	467	11	73	17	1	11	4	0	0	0	0	

Appendix G – Weekday Vehicle Classification Averages 2006 NYSDOT Traffic Data Report

Station	Route			Section Begins At	Section Ends At	FC	Year	Counts	1	2	3	4	5	6	7	8	9	10	11	12	13
110186	NY	32		23RD ST	ACCESS TO RT 787I AT TIBBETS S	16	2005	1	122	4835	1026	23	155	40	0	29	12	2	0	0	0
110194	US	9	W	ACC RT 787I NB	ACC RTS 912S & 787I SB	14	2005	1	103	16905	3486	138	553	174	19	172	151	29	9	2	9
110199	US	9		RT 378	MAXWELL RD	14	2004	1	252	17531	3077	91	437	68	11	61	27	2	0	0	2
110200	NY	155		OLD NISKAYUNA RD CR 160 JCT	ACC RT 87I EXIT 5	16	2005	1	92	7532	1986	99	398	77	1	155	161	2	5	2	3
110202	NY	155		CR 153 WOLF RD ACC RT 87I	TERMINAL DR	16	2006	1	43	13650	3222	147	671	71	4	175	93	8	1	17	2
110203	NY	145		RT 81 & RT 910G JCT	SCHOHARIE CO LN	6	2003	1	4	842	404	38	110	26	0	29	47	4	0	0	0
110210	US	20		CR 156 FULLER RD	RT 85 CROSSTOWN ARTERIAL	14	2005	1	283	21430	1988	212	277	104	0	80	23	2	3	0	3
110213	US	20		END 146 OLAP	RT 155 WESTMERE	14	2005	1	373	35747	5549	230	1003	396	93	468	379	77	34	15	40
110216	NY	146		CR 201	START 20 OLAP	16	2006	1	5	10262	2919	282	649	45	1	187	268	2	1	0	0
110219	NY	85	A	RT 85 JCT NEW SALEM	RT 156 VOORHEESVILLE	17	2006	1	65	6618	1742	35	185	34	0	25	1	0	0	0	0
110220	NY	157		CR 256	CR 311	8	2006	1	19	437	131	1	21	1	0	2	3	0	0	0	0
110223	NY	157		RT 157A N JCT	CR 256	8	2004	1	0	372	139	0	32	13	0	0	0	0	0	0	0
110225	NY	146		RT 397 ALTAMONT	RT 912C MAIN ST ALTAMONT	8	2006	1	39	2015	633	3	45	24	8	11	10	1	1	1	2
110228	US	20		RT 397 DUNNSVILLE	RT 158 JCT	2	2003	1	28	3721	1255	50	261	28	19	62	104	6	2	0	2
110228	US	20		RT 397 DUNNSVILLE	RT 158 JCT	2	2006	1	3	3689	968	9	84	24	11	29	94	22	7	9	7
110229	NY	158		RT 20 SHARPS CORNER	SCHENECTADY CO LN	17	2001	1	3	3244	873	18	137	32	0	10	55	1	0	0	0
110229	NY	158		RT 20 SHARPS CORNER	SCHENECTADY CO LN	17	2004	1	57	3564	1137	33	162	96	47	23	43	3	0	0	0
110229	NY	158		RT 20 SHARPS CORNER	SCHENECTADY CO LN	17	2006	1	53	3461	1197	43	169	21	4	26	49	1	0	0	0
110231	NY	146		RT 912C MAIN ST ALTAMONT	RT 158 OSBORNE CORNERS	7	2005	1	77	4406	1466	51	268	36	0	21	13	0	0	0	0
110232	NY	146		RT 158 OSBORNE CORNERS	CR 201	16	2006	1	74	6347	1914	112	336	29	5	26	77	0	0	0	0
110242	NY	443		CR 308	VAN DYKE RD	16	2006	1	40	5999	1728	88	286	47	5	24	10	0	0	0	0
110305	NY	787		RT 470 ONTARIO STREET	RT 32 JCT END 787	12	2004	1	26	16606	3841	240	639	113	13	212	292	26	7	2	6
110407	NY	157		CR 311	RT 85 JCT END RT 157	8	2005	1	5	1077	313	6	48	4	0	1	2	0	0	0	0
110479	NY	158		RT 146 OSBORNE CORNER	RT 20 SHARPS CORNER	17	2004	1	65	3767	1271	41	198	121	66	30	63	0	1	0	0
110484	NY	155		RT 85A JCT TOWN OF NEW SCOTLAN	RT 20 JCT	16	2004	1	52	6838	1806	74	268	48	54	50	33	10	0	0	0
110506	NY	396		CR 53 S BETHLEHEM	RT 9W BECKERS CORNERS	7	2006	1	8	1252	603	25	168	48	9	7	48	10	0	0	0
110507	US	9	W	RT 143	RT 396 BECKERS COR	14	2001	1	24	3450	648	48	121	49	51	16	115	21	0	0	13
110507	US	9	W	RT 143	RT 396 BECKERS COR	14	2006	1	79	6208	2061	163	420	94	10	54	228	15	0	0	0
110508	NY	396		RT 9W BECKERS CORNERS	RT 144 END RT 396	17	2001	1	0	1007	374	6	45	29	2	20	272	21	0	2	3
110509	NY	144		RT 396 SELKIRK	ACC RT 87I	7	2001	1	6	4962	882	72	99	97	24	90	440	39	1	1	0
110509	NY	144		RT 396 SELKIRK	ACC RT 87I	7	2006	1	1	4667	770	12	69	54	8	45	408	35	15	18	40
110563	NY	335		RT 32 DELMAR BYPASS	RT 443 ELSMERE END RT 335	17	2005	1	7	7717	1362	120	161	5	0	18	1	0	0	0	0
110563	NY	335		RT 32 DELMAR BYPASS	RT 443 ELSMERE END RT 335	17	2006	1	0	6362	1354	137	161	10	0	22	3	0	0	0	0
110900		910	A	RT 32 JCT AND FEURA BUSH RD	RT 335 JCT	17	2003	1	2	5400	1557	14	196	13	0	22	0	0	0	0	0

Appendix G – Weekday Vehicle Classification Averages 2006 NYSDOT Traffic Data Report

Station	Route		Section Begins At	Section Ends At	FC	Year	Counts	1	2	3	4	5	6	7	8	9	10	11	12	13	
110900		910	A	RT 32 JCT AND FEURA BUSH RD	RT 335 JCT	17	2006	1	0	4023	1146	39	152	21	3	19	2	1	0	0	0
110901		910	A	RT 335 JCT	RT 9W JCT	17	2004	1	41	8991	2448	111	265	12	0	23	2	0	0	0	0
110902		910	A	RT 9W JCT	RT 144 JCT END RT 910A	16	2003	1	1	2751	625	7	85	13	0	2	5	1	0	0	0
110905		910	C	ALBANY N CITY LINE	END RT 910C-RT 32 JCT	16	2003	1	45	6184	1602	189	338	63	0	89	116	0	0	0	0
110907		910	E	RT 85 JCT	END AT ALBANY CTY LN	16	2002	1	29	6503	642	118	92	7	0	14	3	0	0	0	0
110911		910	G	CR 354-CR 362 JCT	END AT RTS 81 & 145 JCT	8	2004	1	5	655	244	8	66	6	1	3	9	2	0	0	0
111001		5690		HASWELL RD	JOHNSON RD	17	2003	1	7	1989	424	2	80	1	0	0	0	0	0	0	0
111001		5690		HASWELL RD	JOHNSON RD	17	2006	1	9	2099	431	10	60	4	0	3	0	0	0	0	0
111002		1070		HIGH ST	VLIET BLVD	17	2001	1	6	3117	388	67	30	3	1	31	0	1	0	0	0
111002		1070		HIGH ST	VLIET BLVD	17	2004	1	37	3072	611	37	61	13	0	4	0	0	0	0	0
111003		0380		WESTERN AVE	BREVATOR	17	2003	1	0	640	87	0	5	0	0	0	0	0	0	0	0
111004		7740		SR 9	LINCOLN AVE	17	2006	1	19	2666	423	10	66	11	0	7	0	0	0	0	0
111005		0610		CENTRAL AVE	VILL LINE	17	2005	1	31	3925	958	5	144	13	0	14	6	1	0	0	0
111005		0610		CENTRAL AVE	VILL LINE	17	2006	1	119	3148	444	6	35	20	1	3	0	0	0	0	0
111006		2590		MANNING BLVD S	NEW SCOTLAND A	17	2003	1	0	2393	381	11	96	0	0	2	0	0	0	0	0
111007		0270		COHOES AVE	GEORGE ST	17	2003	1	22	1486	367	3	57	19	0	2	2	0	0	0	1
111007		0270		COHOES AVE	GEORGE ST	17	2006	1	20	2140	384	71	65	14	0	10	1	0	0	0	0
111008		0370		CR 306	BETHLEHEM T/L	17	2003	1	17	2523	525	4	68	6	0	0	0	0	0	0	0
111008		0370		CR 306	BETHLEHEM T/L	17	2006	1	92	2530	613	17	68	27	1	6	0	0	0	0	0
111009	CR	3080		SR 85	PC RR XING	17	2003	1	9	1340	425	3	81	8	0	2	0	0	0	0	0
111010		6350		CONSAUL RD	SCH CO LN	17	2004	1	27	2541	517	7	100	12	0	4	0	0	0	0	0
111010		6350		CONSAUL RD	SCH CO LN	17	2006	1	61	2690	591	9	86	19	0	7	0	0	0	0	0
111011		2010		SCHOOLHOUSE RD	ALBANY C/L	17	2003	1	1	3936	451	3	115	0	0	2	0	0	0	0	0
111012		2780		STATE ST	CENTRAL AVE	17	2005	1	42	8785	838	75	99	1	0	61	0	4	6	0	0
111013		0890		SR 443	BETHELEM T/L	17	2003	1	0	127	50	0	5	0	0	0	0	0	0	0	0
111013		0890		SR 443	BETHELEM T/L	17	2006	1	1	153	56	6	10	5	0	2	0	0	0	0	0
111014		0410		MOHAWK RIVER	SARATOGA ST	17	2003	1	29	4542	701	6	71	3	0	11	0	0	1	0	0
111014		0410		MOHAWK RIVER	SARATOGA ST	17	2006	1	43	5099	1032	1	107	19	0	17	0	1	0	0	0
111015		3890		MADISON AVE	CENTRAL AVE	17	2003	1	4	6897	610	11	80	4	0	16	0	1	0	0	0
111016	CR	2040		.18 S OF 87I	KRUMKILL RD	17	2004	1	8	1256	318	15	59	1	0	0	0	0	0	0	0
111016	CR	2040		.18 S OF 87I	KRUMKILL RD	17	2006	1	13	1364	253	10	30	10	0	11	0	1	0	0	0
111017		2010		CENTRAL AVE	I90 OVERPASS	14	2006	1	166	22139	3817	134	582	90	1	235	112	15	8	1	3
111018	CR	1550		RUSSELL RD	ALB SHAKER RD	16	2002	1	22	9272	1615	27	188	33	2	36	31	1	0	0	1
111019		2500		S FERRY ST	MADISON AVE	16	2004	1	18	2337	344	45	49	11	0	3	0	0	0	0	0

Appendix G – Weekday Vehicle Classification Averages 2006 NYSDOT Traffic Data Report

Station	Route			Section Begins At	Section Ends At	FC	Year	Counts	1	2	3	4	5	6	7	8	9	10	11	12	13
111104	CR	0550		CR 53	US 9W	17	2004	1	22	2136	1042	63	217	61	14	54	388	8	0	0	0
111109	CR	1510		WOLF RD	CR 153	14	2005	1	72	13451	2351	71	477	185	20	67	26	12	0	0	0
111112		2780		CENTRAL AVE	CLINTON AVE	14	2005	1	15	11943	1595	108	190	12	0	60	3	1	4	0	1
111119		6670		VICTOR ST	FULLER RD	14	2005	1	134	21876	3144	122	445	44	0	69	18	1	2	1	0
111120		6800		SPRAGUE PLACE	NORTH ALLEN ST	14	2005	1	81	5159	505	133	86	19	0	15	3	2	0	0	6
120001	US	9		CR 4	ACC 87I EXIT 30 UNDERWOOD	7	2003	1	5	141	69	2	14	7	2	3	4	3	0	0	0
120004	US	9		ESSEX CO LINE	ACC RT 87I EXIT 27 SCHROON LAK	7	2004	1	7	823	377	16	62	8	0	8	8	1	0	0	0
120005	US	9		ESSEX CL AUSABLE RIVER UNDER	RT 373 AUSABLE CHASM	6	2004	1	11	1511	471	7	107	10	0	9	7	2	0	0	0
120011	NY	74		RT 9 JCT	CR 2	6	2004	1	15	1327	470	37	104	32	8	25	152	87	0	0	1
120012	NY	74		CR 2	RT 9N START 22 OLAP	6	2006	1	36	1310	671	32	119	36	0	51	132	76	0	0	7
120013	NY	74		END RT 22 OLAP	VT FERRY SLIP END 74	7	2004	1	5	600	169	11	32	0	0	8	0	0	0	0	0
120014	NY	73		RT 913Q RD TO MT VAN HOVENBURG	CR 35 OLD MILITARY RD	6	2004	1	67	2810	822	43	132	25	2	28	39	5	0	0	0
120445	NY	73		RT 9 JCT	START 9N OLAP	6	2005	1	74	2326	590	27	123	16	0	24	43	9	0	0	0
120446	US	9		ACC 87I EXIT 30 UNDERWOOD	RT 73 JCT	6	2006	1	26	2388	599	46	101	14	0	53	54	6	0	0	0
120447	NY	9	N	END 22 OLAP WESTPORT	ACC RT 87I EXIT 31	6	2006	1	24	1858	694	42	136	20	0	30	67	27	0	0	0
120449	NY	22		END RT 74 START RT 9N OLAP	CR 2 CROWN POINT	6	2004	1	29	3164	1321	55	184	81	18	38	88	36	0	0	0
120450	NY	86		ACC WHITEFACE SKI CTR	RT 431 JCT WILMINGTON	6	2006	1	38	2600	667	35	122	33	3	49	9	2	0	0	6
120454	NY	3		CR 20 TRUDEAU RD	STATE ST CR 18	6	2002	1	2	3473	1081	51	230	48	9	44	73	3	0	0	0
120454	NY	3		CR 20 TRUDEAU RD	STATE ST CR 18	6	2005	1	61	3074	1344	94	184	66	1	28	34	5	0	0	0
120455	NY	73		END 9N OLAP	RT 913Q RD TO MT VAN HOVENBURG	6	2006	1	66	2241	676	34	96	11	0	28	48	9	0	0	0
120458	US	9		START RT 22 OLAP	CLINTON CO LN 1ST TM	7	2004	1	9	845	375	18	97	15	6	27	20	4	0	0	0
120460	I	87		EXIT 28 RT 74	EXIT 29 BLUE RIDGE 910K	1	2005	1	70	7574	1898	252	272	67	21	453	1982	211	64	36	1
120461	I	87		EXIT 29 BLUE RIDGE 910K	EXIT 30 ACC RTS 9 & 73	1	2004	1	17	4107	1150	83	163	79	25	137	2167	384	77	49	21
120462	I	87		EXIT 30 ACC RTS 9 & 73	EXIT 31 RT 9N UNDER	1	2005	1	48	5075	1294	266	218	34	0	203	2006	169	67	34	0
120463	I	87		EXIT 31 RT 9N UNDER	EXIT 32 CR 12	1	2005	1	43	5521	1487	255	266	47	2	250	1888	183	61	37	1
120464	I	87		EXIT 32 CR 12	EXIT 33 ACC RTS 9 22	1	2005	1	38	4658	1167	212	206	47	9	214	1572	152	50	27	1
120466	NY	9	N	ACC RT 87I EXIT 31	START 9 OLAP	6	2001	1	14	1942	581	17	81	4	0	11	20	4	0	0	0
120466	NY	9	N	ACC RT 87I EXIT 31	START 9 OLAP	6	2006	1	15	1572	552	32	84	7	0	23	36	4	0	0	0
120492	NY	9	N	END 9 OLAP	START RT 73 OLAP KEENE	6	2002	1	0	1119	331	6	48	13	0	11	13	0	0	0	0
120503	NY	86		ESSEX CO LN	CR 33	6	2001	5	20	7850	1863	12	94	64	10	46	41	7	2	0	1
120503	NY	86		ESSEX CO LN	CR 33	6	2002	12	25	8692	1809	4	94	64	14	39	50	9	1	0	7
120503	NY	86		ESSEX CO LN	CR 33	6	2003	12	51	8207	1664	6	89	66	14	38	43	8	1	0	19
120503	NY	86		ESSEX CO LN	CR 33	6	2004	12	19	7412	1872	4	98	66	12	33	49	6	0	0	1
120503	NY	86		ESSEX CO LN	CR 33	6	2005	12	30	7302	1932	4	97	65	15	36	50	9	0	0	0

Appendix G – Weekday Vehicle Classification Averages 2006 NYSDOT Traffic Data Report

Station	Route			Section Begins At	Section Ends At	FC	Year	Counts	1	2	3	4	5	6	7	8	9	10	11	12	13
120503	NY	86		ESSEX CO LN	CR 33	6	2006	12	30	7619	1874	4	92	71	14	32	46	9	0	0	0
120536	NY	22		VILLAGE OF PORT HENRY	END RT 9N OLAP WESTPORT	6	2003	1	16	1348	582	40	120	7	0	69	44	7	0	0	0
120546	NY	9	N	END RT 73 OLAP KEENE	RT 86 JAY	7	2006	1	13	1154	444	16	72	6	1	26	21	3	0	0	0
120548	NY	86		RT 73 JCT	ACC WHITEFACE SKI CTR	6	2003	1	82	2562	891	43	182	4	0	36	15	0	0	0	0
120551	NY	73		START 9N OLAP	END 9N OLAP	6	2004	1	51	3178	1248	62	181	36	2	54	50	12	0	0	0
120567	US	9		RT 73 JCT	START RT 9N OLAP	7	2006	1	10	289	111	5	23	7	2	3	4	3	0	0	0
120901		910	L	RTS 9N & 22	CROWN POINT BRIDGE/VERMONT	6	2005	5	26	2233	714	10	75	28	2	23	96	18	4	0	0
120901		910	L	RTS 9N & 22	CROWN POINT BRIDGE/VERMONT	6	2006	12	32	2463	702	1	35	25	4	12	100	22	0	0	0
120902		910	M	JOHN BROWN'S GRAVE	END AT RT 73	9	2003	1	1	307	190	4	18	4	0	0	0	0	0	0	0
130003	NY	23	A	RT 23	RT 42 LEXINGTON	7	2006	1	8	739	376	19	74	13	3	28	12	1	0	0	0
130006	NY	23	A	RT 42 LEXINGTON	CR 17	7	2005	1	0	618	390	23	172	30	7	8	7	0	0	0	0
130007	NY	296		CR 65	RT 23 JCT END RT 296	7	2003	1	5	1685	469	16	84	2	1	2	3	0	0	0	0
130008	NY	23	A	RT 296 HUNTER	RT 214	7	2003	1	11	2569	825	56	182	20	11	16	10	0	0	0	0
130013	NY	23	A	RT 32	CR 47	7	2004	1	43	3256	927	16	270	100	27	24	36	10	0	0	0
130013	NY	23	A	RT 32	CR 47	7	2006	1	29	2860	789	32	215	50	12	18	21	0	0	0	0
130014	NY	23	A	CR 47	RT 9W JCT END RT 23A	7	2006	1	23	3340	1013	47	285	44	6	29	17	0	0	0	0
130021	NY	385		CR 28 ATHENS	CR 61 COXSACKIE	17	2005	1	16	1565	353	8	93	28	6	10	13	1	0	0	0
130023	NY	23		CR 47	OLD RTS 23 145	16	2005	1	53	9744	2321	80	447	76	22	86	158	22	0	0	0
130024	NY	23		CR 46	CR 47	16	2005	1	30	10387	2301	79	513	97	22	78	150	24	0	0	0
130026	NY	81		GREENE CO LINE	CR 67	7	2006	1	16	1386	562	23	112	30	0	30	30	6	0	0	0
130028	NY	32		CR 67 FREEHOLD	RT 81 GREENVILLE	7	2003	1	0	1984	640	23	123	5	0	13	14	0	0	0	0
130033	US	9	W	ACC 871 AT EXIT 21B	RT 144	2	2004	1	38	3933	1489	58	401	62	4	132	226	22	0	0	0
130036	US	9	W	RT 385 CATSKILL	RT 23 OVER	16	2004	1	51	9369	2664	94	500	111	25	89	328	53	0	0	5
130037	NY	23		START RT 32 OLAP CAIRO	END RT 32 OLAP CAIRO	6	2003	1	10	7131	1662	89	332	33	4	54	136	7	0	0	0
130038	NY	23		RT 23A	CR 17 E ASHLAND	6	2003	1	5	490	607	55	211	8	6	14	21	3	0	0	0
130042	NY	23		RT 9W UNDER	RT 385	14	2003	1	31	9816	2076	111	399	52	10	101	287	6	1	0	0
130048	NY	32		CR 46	CR 23B	6	2005	1	12	2256	750	38	138	20	4	21	42	3	0	0	0
130052	NY	144		CR 61 NEW BALTIMORE	ALBANY CO LINE	17	2003	1	10	925	333	14	43	2	0	1	1	0	0	0	0
130054	NY	385		CR 61 COXSACKIE	RTS 9W 81 END 385	17	2003	1	39	7066	2173	42	360	18	0	35	12	1	0	0	0
130056	US	9	W	CR 28 W ATHENS	RTS 81 385	6	2004	1	42	5194	1493	58	314	47	6	64	138	20	0	0	0
130057	NY	23		RT 296 JCT	CR 31 ACRA	6	2003	1	5	1744	440	32	105	16	0	12	51	8	0	0	0
130060	NY	385		RT 23 JCT CATSKILL	CR 28 ATHENS	17	2001	1	21	2548	572	15	76	8	4	30	24	0	0	0	0
130403	NY	145		CR 31 ACRA	CR 67A TO FREEHOLD	6	2004	1	24	2933	947	53	175	26	2	32	69	8	0	0	0
130404	NY	81		RT 32 GREENVILLE	MEDWAY RD EARLTON	7	2003	1	3	1345	451	26	90	9	1	16	14	0	0	0	0

Appendix G – Weekday Vehicle Classification Averages 2006 NYSDOT Traffic Data Report

Station	Route			Section Begins At	Section Ends At	FC	Year	Counts	1	2	3	4	5	6	7	8	9	10	11	12	13
130470	NY	42		CR 6 WESTKILL	RT 23A JCT LEXINGTON END RT 42	7	2004	1	24	478	199	10	43	7	2	0	6	0	0	0	0
130475	NY	23	A	CR 25	RT 32A PALENVILLE	7	2005	1	32	2136	603	22	153	33	3	25	21	0	0	0	0
130900		910	P	RT 9W NORTHBOUND JCT	END AT RT 23 JCT	17	2003	1	33	6635	1529	36	252	18	4	21	40	3	0	0	0
130901		910	U	RT 385 JCT	END AT RT 9W JCT	17	2006	1	67	3407	973	30	138	20	0	17	20	0	0	0	0
130902		911	V	STARTS AT TOWN RD - AUSTIN ACR	ENDS AT NYST ACCESS RD TO INCH	17	2003	1	22	6901	1272	61	262	33	6	46	144	4	0	0	0
140001	NY	66		RENSSELAER CO LINE	START 20 OLAP	7	2003	1	0	175	114	0	44	1	4	1	0	0	0	0	0
140001	NY	66		RENSSELAER CO LINE	START 20 OLAP	7	2006	1	1	248	102	0	27	0	0	4	3	0	0	0	0
140004	NY	9	J	CR 58 HAYS RD	RENS CO CTY OF RENS	16	2006	1	5	3407	743	11	50	17	0	20	15	0	2	1	1
140006	NY	66		RT 150 JCT LEFT	WINTER ST EXT	16	2003	1	7	9565	2869	165	465	40	10	67	20	4	0	0	1
140012	NY	67		END RT 22 OLAP	VERMONT STATE LN END RT 67	6	2006	1	7	2438	874	37	127	23	8	52	52	12	0	0	2
140015	NY	9	J	CR 6 SEAMAN AVE	CR 58 HAYS RD	7	2005	1	31	3379	877	29	143	20	1	31	20	3	0	0	0
140017	NY	2		CR 139 EAGLE MILLS	RT 278 JCT	14	2002	1	12	5196	1214	47	180	18	16	19	35	0	0	0	0
140017	NY	2		CR 139 EAGLE MILLS	RT 278 JCT	14	2006	1	94	4044	1208	39	182	36	19	22	27	16	0	0	0
140018	NY	9	J	CR 2 SCHODACK LANDING	RT 150 JCT	7	2006	1	10	2432	579	41	115	8	5	39	21	2	0	0	0
140020	NY	150		JCT RT 9 20	PAYNE RD EAST	16	2002	1	11	3908	1233	49	206	32	9	16	18	0	0	0	0
140020	NY	150		JCT RT 9 20	PAYNE RD EAST	16	2006	1	25	2749	1111	43	187	50	19	19	20	4	0	0	0
140023	US	4		WINTER ST EXT	RT 136 JCT	14	2004	1	87	11423	2033	95	241	51	12	36	36	10	0	0	1
140028	NY	40		END RT 142 OLAP	CR 126 SPIEGLETOWN	16	2004	1	10	7729	2473	85	418	84	30	60	190	34	0	1	5
140029	NY	43		RT 150 W SAND LAKE	RT 351 JCT	16	2004	1	86	10179	3044	136	475	271	109	73	101	32	2	0	3
140034	NY	142		END RT 40 OLAP	5TH AVE	16	2004	1	8	9210	2550	177	452	38	10	38	26	2	0	0	0
140037	NY	150		CR 5	JCT RT 9 20	17	2001	1	5	721	200	10	32	0	0	1	3	0	0	0	0
140037	NY	150		CR 5	JCT RT 9 20	17	2004	1	11	757	252	14	50	4	1	3	0	0	0	0	0
140050	NY	378		RENSSELAER CO LN	RT 4 END RT 378	12	2005	1	336	27104	5310	239	934	96	13	330	104	24	5	0	7
140058	NY	2		RT 278 JCT	RT 351 JCT	6	2006	1	5	5011	1718	73	334	119	43	70	106	37	0	0	0
140059	NY	2		RT 351 JCT	ACC GRAFTON STATE PK	6	2006	1	92	3663	1267	63	226	106	60	42	71	34	0	0	1
140068	NY	22		CHURCH ST HOOSICK FALLS	MECHANIC ST	6	2004	1	82	2837	1044	77	159	56	2	25	118	12	0	0	0
140071	NY	151		BROADWAY RENSSELAER	WASHINGTON ST	16	2005	1	38	7509	1305	91	188	29	0	54	6	2	1	0	0
140072	NY	66		END 20 OLAP BRAINARD	CR 21 HOAGS CORNER	7	2004	1	13	1194	506	17	82	21	7	12	10	1	0	0	0
140073	NY	66		CR 45	RT 351 JCT	17	2006	1	29	4154	1316	73	296	51	7	21	9	0	0	0	0
140082	NY	67		CR 121	START RT 40 OLAP	6	2003	1	15	1937	954	36	243	6	1	48	22	7	0	0	0
140082	NY	67		CR 121	START RT 40 OLAP	6	2006	1	31	2227	732	25	122	29	17	25	50	11	0	0	0
140083	NY	136		RT 4 JCT	WINTER ST EXTENSION CR 74	17	2002	1	33	7507	1250	18	157	43	23	22	47	1	0	0	0
140084	NY	351		RT 43 JCT	RT 66 JCT	17	2004	1	59	2974	970	135	180	99	28	25	73	25	0	0	0
140084	NY	351		RT 43 JCT	RT 66 JCT	17	2006	1	12	2439	901	108	170	43	31	17	29	7	0	0	0

Appendix G – Weekday Vehicle Classification Averages 2006 NYSDOT Traffic Data Report

Station	Route		Section Begins At	Section Ends At	FC	Year	Counts	1	2	3	4	5	6	7	8	9	10	11	12	13
140085	NY	351	RT 66 JCT	RT 355 JCT	7	2005	1	38	2320	1046	50	281	47	14	26	23	8	0	0	0
140104	NY	66	END RT 43 OLAP	CR 45	17	2006	1	16	2305	793	27	166	42	8	18	3	1	0	0	0
140105	NY	150	PAYNE RD EAST	CR 7 E SCHODACK	7	2001	1	11	3346	1016	53	188	41	3	16	29	1	0	0	0
140108	NY	203	RENSSELAER CO LINE	RT 20 END RT 203	7	2004	1	13	1229	456	17	66	17	3	6	6	0	0	0	0
140110	US	20	RT 203 NASSAU	START RT 66 OLAP	2	2004	1	16	3202	994	63	199	48	2	57	143	13	0	0	0
140112	NY	43	CR 21 DUNHAM HOLLOW	RT 22 STEPHENTOWN	7	2004	1	3	1260	463	18	89	7	1	14	6	0	0	0	2
140113	NY	22	CR 36 N MAIN ST	RT 2 PETERSBURG OVER	6	2003	1	48	2241	874	82	124	23	0	33	80	4	0	0	0
140117	NY	43	START RT 66 OLAP	END RT 66 OLAP	17	2006	1	7	2987	916	50	202	32	11	54	18	2	0	0	0
140119	NY	43	CR 66 LAPE RD	RT 150 W SAND LAKE	16	2002	1	27	8824	2449	65	327	79	58	33	95	11	0	0	0
140124	NY	151	RT 4 JCT	CR 53	8	2006	1	4	2766	685	33	110	12	6	27	4	0	0	0	0
140129	US	4	RT 43 JCT	WINTER ST EXT	14	2004	1	1	13111	2583	121	418	30	16	23	27	10	0	0	0
140130	NY	43	CR 55 BEST RD	CR 66 LAPE RD	16	2004	1	40	9752	2725	95	401	204	144	47	93	35	0	0	6
140135	NY	136	WINTER ST EXTENSION CR 74	CAMERON RD CR 74	17	2004	1	41	9039	2415	59	315	56	27	29	34	23	0	0	0
140140	NY	355	RT 66 JCT E OF WYNANSKILL	CR 130 SPRING AVE EXT	16	2004	1	29	2267	666	15	99	39	7	7	7	0	0	0	0
140140	NY	355	RT 66 JCT E OF WYNANSKILL	CR 130 SPRING AVE EXT	16	2006	1	34	2339	713	22	131	20	9	15	5	0	0	0	0
140141	NY	355	CR 130 SPRING AVE EXT	RT 351 JCT END RT 355	17	2004	1	37	2925	900	27	138	30	5	11	10	1	0	0	0
140141	NY	355	CR 130 SPRING AVE EXT	RT 351 JCT END RT 355	17	2006	1	45	2937	955	31	146	30	8	16	7	0	0	0	0
140160	US	4	HOOSICK ST RT 7 IS OVER WITH R	RT 470 112 STREET	14	2004	1	5	7818	1711	139	281	16	0	38	18	5	0	0	0
140169	NY	7	RT 142 BRUNSWICK CTR	RT 278 JCT	14	2006	1	25	9489	2227	104	148	120	42	200	393	41	70	35	63
140170	NY	278	RT 7 NE OF BRUNSWICK CTR	RT 2 CLUMS COR END RT 278	14	2001	1	24	4328	1315	95	264	50	23	31	75	5	0	0	1
140170	NY	278	RT 7 NE OF BRUNSWICK CTR	RT 2 CLUMS COR END RT 278	14	2004	1	160	4439	1457	86	281	104	41	40	73	22	0	0	0
140170	NY	278	RT 7 NE OF BRUNSWICK CTR	RT 2 CLUMS COR END RT 278	14	2006	1	116	4296	1519	101	305	102	47	50	61	26	0	0	0
140175	NY	2	ACC GRAFTON STATE PK	RT 22 UNDER	6	2006	1	24	2194	678	50	129	24	4	24	29	2	0	0	0
140179	NY	22	RT 346 N PETERSBURG	START RT 7 OLAP	6	2001	1	16	2854	914	55	163	27	5	38	153	9	0	0	1
140411	NY	151	CR 59	RT 4 JCT	17	2005	1	34	6792	1322	34	166	5	0	10	1	0	0	0	0
140413	US	9	JCT RT 90I	START RT 20 OLAP	6	2005	1	116	5600	1938	76	419	109	14	75	120	20	0	0	0
140414	NY	66	RT 351 JCT	RT 355 JCT RIGHT	16	2006	1	18	3291	957	43	124	18	3	12	4	0	0	0	0
140415	NY	150	CR 50/CR 55 SLITERS COR	RT 43 W SAND LAKE	7	2005	1	35	2485	870	26	167	102	26	30	31	8	0	0	0
140485	NY	43	RT 351 JCT	CR 49	17	2005	1	42	5167	1746	33	249	57	14	27	30	10	0	0	0
140485	NY	43	RT 351 JCT	CR 49	17	2006	1	10	4867	1728	48	259	43	10	31	17	1	0	0	0
140486	NY	7	END RT 22 OLAP	915G - Bennington Bypass	2	2003	1	68	5581	1492	108	279	27	0	69	402	31	0	0	1
140487	NY	2	RT 22 UNDER	MASS STATE LN END RT 2	6	2001	1	14	1099	208	16	22	10	4	10	35	0	0	0	0
140487	NY	2	RT 22 UNDER	MASS STATE LN END RT 2	6	2004	1	9	734	236	18	49	2	2	15	29	1	0	0	0
140511	NY	150	RT 43 W SAND LAKE	CR 68 SNYDERS COR	16	2003	1	4	3535	1217	36	218	29	8	13	7	0	0	0	0

Appendix G – Weekday Vehicle Classification Averages 2006 NYSDOT Traffic Data Report

Station	Route			Section Begins At	Section Ends At	FC	Year	Counts	1	2	3	4	5	6	7	8	9	10	11	12	13
140511	NY	150		RT 43 W SAND LAKE	CR 68 SNYDERS COR	16	2006	1	32	3485	1025	22	196	20	3	17	7	0	0	0	0
140553	NY	67		CR 111 JOHNSONVILLE	WASHINGTON CO LN	6	2003	1	20	858	857	52	292	4	0	32	38	0	0	0	0
140572	NY	7		CR 111 PITTSTOWN	START RT 22 OLAP	2	2006	1	19	5525	644	189	201	32	20	92	496	30	2	0	1
140900		912	F	RTS 9-20	END AT RENO-MILLER RD	16	2003	1	22	2302	784	27	134	1	0	4	0	0	0	0	0
140902		914	A	RT 22 NORTH RAMP TO RT 2	RT 2 JCT EAST	9	2004	1	2	693	347	17	58	4	1	5	3	0	0	0	0
141001	CR	1330		US2	SR278	17	2006	1	9	542	151	4	44	2	0	1	0	0	0	0	0
141002	CR	1280		TROY C/L	OLD UA BOUNDARY	17	2006	1	32	1123	348	21	65	0	0	2	2	0	0	0	0
141005	CR	1350		CR 134	SR 7	17	2006	1	13	592	214	5	39	10	3	3	0	0	0	0	0
141007	CR	0670		SR 43	QTR MI SLKSHRR	17	2006	1	2	257	93	4	12	0	0	0	0	0	0	0	0
141008	CR	0740		SR4	SR136	16	2004	1	22	6301	1450	27	169	13	0	13	6	0	0	0	0
141009	CR	0580		SR9J	US9&20	17	2005	1	36	1773	569	152	103	9	0	3	0	0	0	0	0
141010	CR	0560		US 9&20	NEW RD	17	2004	1	1	853	273	19	44	13	0	5	0	0	0	0	0
141011	CR	1440		TROY C/L	SR142	17	2004	1	14	1647	373	4	50	3	0	3	0	0	0	0	0
141012	CR	1270		TROY C/L	CR 124	17	2004	1	20	1164	508	14	58	11	0	2	1	0	0	0	0
141015		3410		PAWLING AVE	CITY LINE	17	2004	1	0	2609	682	13	90	4	0	7	0	0	0	0	0
141015		3410		PAWLING AVE	CITY LINE	17	2005	1	9	2219	626	11	83	60	1	4	1	0	0	0	0
142005		0880		CITY LINE	NORTH TO CORNE	17	2006	1	16	450	203	2	47	3	0	4	4	0	0	0	0
146711		0990		RIVERSIDE AVE	SOUTH ST	17	2006	1	2	496	337	0	104	72	2	59	562	103	1	10	12
150001	US	4		START RT 32 OLAP WATERFORD	BROOKWOOD RD	14	2003	1	93	5310	1631	76	311	54	11	64	154	1	0	0	0
150007	US	9		RT 9P SOUTH JCT	ACC RT 87I EXIT 13	6	2006	1	61	12823	3375	103	553	110	16	172	62	13	5	0	1
150008	NY	32		RT 423 JCT	CR 67 QUAKER SPRINGS	8	2003	1	25	441	319	3	105	7	0	10	0	0	0	0	0
150009	NY	29		WEST AVE CR 11	START RTS 9 & 50 OLAP	16	2005	1	35	6810	1837	66	253	50	30	52	66	9	0	0	0
150011	NY	50		END RT 9 OLAP	ACC RT 87I EXIT 15	12	2005	1	45	19502	4646	172	621	100	16	192	270	23	2	0	0
150015	NY	197		RT 9 JCT	RT 32 JCT	14	2004	1	76	5667	1867	116	289	106	12	96	398	51	0	0	0
150015	NY	197		RT 9 JCT	RT 32 JCT	14	2006	1	160	6411	2283	149	361	108	13	96	387	41	0	0	1
150024	NY	29		RT 9N JCT END RTS 9 & 50 OLAPS	HENNING RD	16	2005	1	13	8880	1730	55	253	38	8	34	17	0	0	0	0
150029	NY	9	P	SARATOGA E CITY LN	CR 65 MEADOWBROOK RD	16	2006	1	4	8074	2047	135	312	69	46	94	25	2	0	0	0
150031	US	4		END RT 67 OLAP	MECHANICVILLE N CITY LN	16	2004	1	14	7049	2154	54	295	35	0	45	73	2	0	0	1
150033	NY	50		SARATOGA CO LINE	CR 339 LAKE HILL RD	14	2005	1	49	11827	3690	165	488	42	2	48	35	6	0	0	0
150035	I	87		EXIT 11 RT 911U UNDER	EXIT 12 RT 67 OVER	11	2004	8	181	58388	10155	562	1493	322	51	1913	2630	212	78	22	10
150035	I	87		EXIT 11 RT 911U UNDER	EXIT 12 RT 67 OVER	11	2005	12	69	53134	10135	379	824	429	67	786	3906	297	146	25	9
150035	I	87		EXIT 11 RT 911U UNDER	EXIT 12 RT 67 OVER	11	2006	12	47	52300	9396	135	688	380	55	569	3786	262	72	25	5
150037	US	9		CR 34	ACC RT 87I BALLARD RD	16	2003	1	31	5461	1903	45	334	28	0	37	16	1	0	0	0
150037	US	9		CR 34	ACC RT 87I BALLARD RD	16	2006	1	96	3683	1305	59	238	35	8	45	38	10	0	0	0

Appendix G – Weekday Vehicle Classification Averages 2006 NYSDOT Traffic Data Report

Station	Route			Section Begins At	Section Ends At	FC	Year	Counts	1	2	3	4	5	6	7	8	9	10	11	12	13
150039	NY	9	N	WEST AVE CR 11	SARATOGA W CITY LN	16	2006	1	152	10533	2554	72	337	101	21	100	113	13	0	0	0
150041	NY	9	P	RT 9 JCT	CR 108	17	2006	1	78	2381	758	18	119	25	15	28	6	1	0	0	0
150042	NY	9	P	CR 71 CEDAR BLUFF RD	SARATOGA E CITY LN	7	2006	1	93	3354	1084	37	167	17	0	42	11	0	0	0	0
150043	NY	29		CR 59 MIDDLELINE RD	SARATOGA W CITY LN	16	2006	1	49	4475	1483	87	243	147	17	67	191	6	5	0	3
150044	NY	50		END RT 67 OLAP	SARATOGA S CITY LN	14	2002	1	12	9148	1675	63	260	15	0	51	95	2	0	0	0
150044	NY	50		END RT 67 OLAP	SARATOGA S CITY LN	14	2005	1	41	8409	2114	81	372	19	0	62	97	0	0	0	0
150046	NY	50		ACC RT 87I EXIT 15	PYRAMID MALL E ENTRANCE	16	2005	1	42	23658	5642	149	874	112	7	170	207	7	1	0	1
150047	NY	67		END RTS 4 + 32 OLAP	JCT N MAIN ST	16	2003	1	57	3526	604	12	126	47	3	34	47	3	0	0	0
150048	NY	29		WEIBEL RD	SARATOGA E CITY LN	16	2006	1	40	12305	2189	119	377	44	15	84	89	1	0	0	0
150050	US	9		SARATOGA S CITY LN	CRESCENT AVE	14	2005	1	10	15296	3065	158	429	64	7	81	373	4	0	0	0
150055	US	9		GROOMS RD-GUIDEBOARD RD	SITTERLY RD	14	2004	1	80	19642	3994	140	527	73	12	110	74	9	2	4	1
150285	US	9		RT 236 JCT	GROOMS RD-GUIDEBOARD RD	14	2004	1	97	11827	2311	81	372	59	9	84	38	2	1	14	0
150287	NY	50		CR 339 LAKE HILL RD	RT 146A	14	2005	1	47	7698	2350	50	265	28	7	51	68	4	1	0	0
150287	NY	50		CR 339 LAKE HILL RD	RT 146A	14	2006	1	80	9998	2208	88	345	64	12	54	57	5	0	0	1
150289	NY	146	A	CR 82	CR 339 BALLSTON LK	17	2004	1	56	3564	1325	41	191	52	3	34	25	2	0	0	0
150289	NY	146	A	CR 82	CR 339 BALLSTON LK	17	2006	1	32	6502	1601	68	267	68	17	48	26	4	0	0	21
150290	NY	146	A	RT 146 JCT	CR 82	17	2006	1	16	6519	1682	175	260	54	25	51	30	1	0	0	0
150298	US	9		SARATOGA CO LN	RT 236 JCT	14	2005	1	23	14645	3385	87	456	98	17	92	58	11	0	5	0
150301	US	4		BROOKWOOD RD	RT 146 JCT	14	2003	1	63	4079	1560	65	273	36	5	57	117	6	0	0	0
150301	US	4		BROOKWOOD RD	RT 146 JCT	14	2006	1	13	4019	1356	69	206	43	10	54	189	17	0	0	0
150304	US	4		RT 146 JCT	START RT 67 OLAP	16	2006	1	229	12620	3363	106	554	116	26	130	158	17	0	0	2
150308	US	9		RT 911U JCT GEORGE ST	START RT 67 OLAP	14	2005	1	58	7326	1948	65	296	96	20	55	39	6	0	0	0
150310	NY	67		END RT 9 OLAP MALTA	MECHANICVILLE W CITY LN	6	2005	1	27	2802	920	48	167	78	37	44	75	5	0	0	0
150330	NY	9	N	SARATOGA W CITY LN	DANIELS RD	16	2006	1	53	7124	1866	71	292	120	60	62	41	18	0	0	0
150332	NY	9	P	CR 108	RT 423 JCT	7	2006	1	104	2330	749	27	135	26	5	35	13	1	0	0	1
150333	NY	50		CR 59	START RT 67 OLAP	14	2006	1	115	8263	2238	80	358	76	12	86	88	0	0	0	0
150334	NY	67		CR 59 MIDDLE LN RD	START RT 50 OLAP	16	2006	1	20	6523	1506	159	316	29	0	63	162	10	1	0	0
150337	NY	147		SARATOGA CO LINE	RT 67 JCT	7	2005	1	17	2549	987	17	130	19	1	21	53	0	0	0	0
150337	NY	147		SARATOGA CO LINE	RT 67 JCT	7	2006	1	0	2509	786	2	21	17	0	10	57	1	1	0	1
150340	NY	50		GEYSER RD AND AVE OF PINES	START RT 9 OLAP	14	2005	1	102	14052	3348	316	527	75	1	75	353	2	1	1	2
150341	NY	29		CR 23 BROOK RD	WEST AVE CR 11	16	2005	1	39	8250	2101	84	302	66	26	72	169	16	2	0	2
150341	NY	29		CR 23 BROOK RD	WEST AVE CR 11	16	2006	1	304	7013	1289	52	213	122	35	41	55	12	1	0	42
150342	NY	9	N	DANIELS RD	CR 36 GREENFIELD CTR	6	2003	1	0	5682	1803	90	336	63	26	37	55	11	0	0	0
150342	NY	9	N	DANIELS RD	CR 36 GREENFIELD CTR	6	2006	1	111	6373	1680	84	269	135	50	83	34	26	0	0	2

Appendix G – Weekday Vehicle Classification Averages 2006 NYSDOT Traffic Data Report

Station	Route			Section Begins At	Section Ends At	FC	Year	Counts	1	2	3	4	5	6	7	8	9	10	11	12	13
150344	US	9		RT 9N JCT END RT 29 OLAP	END RT 50 OLAP	12	2004	1	7	14759	3298	169	511	95	10	139	334	23	2	0	2
150346	US	9		START RT 29 OLAP	RT 9N JCT END RT 29 OLAP	14	2005	1	119	11122	2371	167	316	78	0	138	110	6	3	1	3
150350	NY	9	P	RT 423 JCT	CR 71 CEDAR BLUFF RD	7	2004	1	34	2155	716	11	105	18	0	27	3	0	0	0	0
150351	NY	423		RT 9P JCT	RT 32 JCT END 423	7	2003	1	47	1196	522	6	120	3	0	16	2	0	0	0	0
150355	US	4		START RT 32 OLAP	START RT 29 OLAP	6	2003	1	101	3331	1451	31	270	23	5	44	51	1	0	0	0
150357	NY	29		SARATOGA E CITY LN	START RTS 4 32 OLAPS	6	2004	1	39	7611	2122	56	304	64	21	80	120	7	0	0	0
150359	NY	32		PETERS RD	RT 50 JCT GANSEVOORT	8	2005	1	11	835	426	35	90	52	11	26	57	3	0	0	0
150363	NY	32		RT 50 JCT GANSEVOORT	RT 197 JCT	7	2006	1	26	2421	881	48	150	48	11	31	52	1	0	0	0
150366	US	9		ACC RT 87I UNDER EXIT 17	RT 197 JCT	14	2005	1	198	13497	3950	262	817	193	47	195	844	106	0	1	3
150368	NY	32		RT 197 JCT	START RT 9 OLAP	16	2004	1	28	3845	1459	77	119	35	5	14	36	4	0	0	0
150369	US	9		RT 197 JCT	START 32 OLAP	14	2005	1	136	8359	2648	182	457	81	31	83	349	55	0	0	1
150371	US	9		CR 28	WARREN CO LN	14	2005	1	75	14144	3785	123	573	73	10	186	341	52	1	2	26
150421	NY	50		RT 146A	CR 59	2	2006	1	280	10152	3165	102	429	79	17	84	63	1	0	0	0
150425	NY	29		RT 147	CR 49 ROCK CITY FALLS	6	2005	1	11	6951	1544	54	239	35	10	41	68	4	0	0	2
150579	NY	32		END 4 OLAP BEMIS HGTS	RT 423 JCT	7	2003	1	14	458	254	2	77	1	0	6	1	0	0	0	0
150580	I	87		EXIT 16 BALLARD RD OVER	EXIT 17 RT 9 OVER	1	2006	7	34	33436	6750	115	557	298	42	386	3509	275	148	34	109
150581	US	9		ACC RT 87I BALLARD RD	ACC RT 87I UNDER EXIT 17	16	2006	1	110	4506	1449	83	326	77	4	43	41	6	0	0	0
150582	NY	197		RT 32 JCT	WASHINGTON CO LINE	14	2001	1	40	5410	1542	94	262	69	35	80	508	39	2	0	0
150582	NY	197		RT 32 JCT	WASHINGTON CO LINE	14	2004	1	68	5107	1762	110	346	112	16	99	408	56	0	0	1
150582	NY	197		RT 32 JCT	WASHINGTON CO LINE	14	2006	1	36	5303	2026	134	358	85	13	125	373	34	0	0	0
150901		911	T	WEST OF EXIT 10-187	END AT RT 9 JCT	16	2003	1	77	5409	1567	139	418	144	19	125	163	17	17	0	0
150902		911	U	WEST OF EXIT 11 RT 87I	END AT RT 9 JCT	17	2006	1	48	4149	1166	45	127	35	0	24	8	4	0	0	0
151002		0810		.10W OF BURT R	CR28	17	2006	1	3	649	292	12	26	1	0	1	0	0	0	0	0
151003	CR	0640		KAYDEROSS AVE (west)	CR22 CRESCENT AVE	17	2004	1	2	781	186	1	48	0	0	5	0	0	0	0	0
151004	CR	0630		OLD POST RD	CR 45	17	2004	1	36	2694	698	9	105	8	0	15	0	0	0	0	0
151005		0970		UNION AVE	NO BROADWAY	17	2006	1	83	3685	673	61	94	57	2	80	3	3	0	0	2
151006		0890		CR 28	HARRISON AVE	16	2001	1	0	231	60	2	16	0	0	0	0	0	0	0	0
151006		0890		CR 28	HARRISON AVE	16	2004	1	9	430	194	9	18	9	7	0	2	0	0	0	0
151007		0260		TANGLEWOOD DR	SR9	17	2004	1	23	2581	857	81	96	10	0	4	0	0	0	0	0
151008		0810		SR9	.10W OF BURT R	17	2001	1	0	523	215	7	30	0	0	0	1	0	0	0	0
151008		0810		SR9	.10W OF BURT R	17	2004	1	18	524	267	8	25	3	0	0	0	0	0	0	0
151009		0970		FEEDER DAM RD	NOLAN RD	17	2001	1	0	969	153	2	29	1	0	2	1	0	0	0	0
151009		0970		FEEDER DAM RD	NOLAN RD	17	2006	1	12	812	261	14	25	3	0	2	0	0	0	0	0
151010		1000		SR 50	LOUDEN RD	16	2006	1	39	9339	1934	47	263	17	1	107	40	4	1	0	2

Appendix G – Weekday Vehicle Classification Averages 2006 NYSDOT Traffic Data Report

Station	Route		Section Begins At	Section Ends At	FC	Year	Counts	1	2	3	4	5	6	7	8	9	10	11	12	13
151011		0540	MILTON TN LN	SR50	17	2004	1	9	621	149	0	14	2	1	3	1	0	0	0	0
151012	CR	0500	BALLSTON SPA V	CR43 GEYSER RD	17	2004	1	18	1729	465	7	49	19	0	17	6	0	0	0	0
151014		0280	CR 27	DEAD END	19	2001	1	0	585	156	9	28	1	0	1	0	0	0	0	0
151014		0280	CR 27	DEAD END	19	2005	1	18	579	232	16	45	6	0	1	0	0	0	0	0
151015	CR	0230	RT 29	RT 9N	17	2004	1	18	2416	611	24	85	89	66	73	60	16	0	1	5
151016		0650	TANGLEWOOD DR	SR9	17	2001	1	0	1656	630	18	65	3	0	26	0	0	0	0	0
151016		0650	TANGLEWOOD DR	SR9	17	2006	1	15	1031	332	15	36	3	0	2	0	0	0	0	0
151018	CR	0470	BALLSTON SPA V	MARGARET DR	17	2004	1	41	4758	1190	56	169	112	45	94	27	15	0	2	1
156010		0340	OLD MILL RD	CR 52	9	2006	1	1	154	51	3	4	3	0	0	0	0	0	0	0
156710	CR	0450	NY50	CR63 MALTA AVE	16	2006	1	163	5672	1623	1419	90	77	84	58	62	13	26	11	7
160003	NY	146	RTE 5 STATE ST	UNION ST	16	2002	1	48	9501	1660	23	149	24	0	48	47	2	0	0	0
160007	US	20	ACC RT 88I	CR 74 SCHOHARIE TRNPK	2	2003	1	32	1469	2075	124	648	41	20	88	43	3	4	0	0
160010	NY	5	RT 50 SCOTIA	WASHINGTON AVE	14	2005	1	837	19363	4012	235	529	182	19	199	110	21	13	3	11
160021	NY	7	SCHENECTADY W CITY LN	ALBANY ST	12	2005	1	365	40045	7044	199	1043	160	13	360	249	30	6	6	9
160022	NY	7	ACC RT 5	RT 914T JCT BALLTOWN RD	12	2004	1	26	21838	4865	190	640	121	23	194	142	24	0	0	5
160033	NY	159	CR 54	RT 337 JCT	16	2003	1	37	1742	1057	63	338	11	0	32	2	0	0	0	0
160033	NY	159	CR 54	RT 337 JCT	16	2006	1	25	2035	596	8	113	15	0	28	6	0	0	0	0
160034	I	88	SCHENECTADY CO LN	RTS 7/20 DUANESBURG	1	2005	1	223	9647	2456	419	571	97	15	369	1687	90	54	12	5
160036	NY	7	RT 20 DUANESBURG	ACC RT 88I 1ST TIME	7	2005	1	255	4077	1466	48	247	49	2	39	37	0	0	0	0
160037	US	20	RT 7 DUANESBURG	ACC RT 88I	2	2005	1	66	4612	994	33	224	25	2	44	123	2	0	0	2
160038	NY	7	ACC RT 88I 1ST TIME	ACC RT 88I 2ND TIME	7	2006	2	58	2547	1017	21	107	29	2	20	18	1	1	0	0
160044	NY	146	CHAPEL ST	ALTAMONT AVE	14	2004	1	42	5578	1277	48	136	52	1	33	15	0	0	0	0
160046	NY	337	RT 159 JCT	CR 87 NORTH THOMPSON RD	16	2003	1	87	5850	1926	80	321	124	3	54	65	6	0	0	0
160153	NY	5	SCHENECTADY CO LINE	RT 103 JCT	6	2004	1	23	11135	2897	105	337	45	1	89	129	15	0	0	0
160239	US	20	RT 30 JCT	RT 395 JCT	2	2002	1	38	4195	1397	35	211	20	0	45	112	1	0	0	0
160239	US	20	RT 30 JCT	RT 395 JCT	2	2006	1	116	4600	1466	51	224	37	2	65	95	4	0	0	2
160245	NY	159	RT 160 MARIAVILLE	CR 111 WEAST RD	7	2003	1	2	1125	473	23	85	1	0	1	0	0	0	0	0
160248	NY	406	CR 103	RTE 158 END RTE 406	8	2006	1	29	1053	435	2	147	6	0	10	1	1	0	0	0
160250	NY	158	RTE 406 JCT	RTE 7 CURRY RD END RTE 158	17	2001	1	23	4824	1089	23	130	19	3	14	16	0	0	0	0
160250	NY	158	RTE 406 JCT	RTE 7 CURRY RD END RTE 158	17	2004	1	126	5872	1914	50	190	69	8	26	9	2	0	0	0
160258	NY	159	RT 337 JCT	RT 7 SCHENECTADY END RT 159	17	2003	1	48	3227	1733	44	365	22	0	35	1	0	0	0	0
160259	NY	5	ACC RT 7	JCT RT 914T BALLTOWN RD	14	2004	1	51	14047	2885	247	401	59	8	89	67	2	1	3	0
160260	NY	7	ALBANY ST	ACC RT 5	12	2005	1	383	24735	4962	225	755	125	14	213	138	18	5	3	4
160264	NY	7	RT 914T JCT BALLTOWN RD	RT 911G JCT ROSENDALE RD	12	2005	1	153	18804	4337	177	607	93	12	156	160	10	0	0	0

Appendix G – Weekday Vehicle Classification Averages 2006 NYSDOT Traffic Data Report

Station	Route			Section Begins At	Section Ends At	FC	Year	Counts	1	2	3	4	5	6	7	8	9	10	11	12	13
160268	NY	7		RT 911G JCT ROSENDALE RD	ALBANY CO LINE 2ND TM	14	2004	1	95	25895	5636	367	800	221	16	241	101	5	8	0	3
160270	NY	146		CR 19 RIVER RD	CR 10 AQUEDUCT RD	14	2006	1	301	15013	3014	55	311	27	4	83	31	2	3	1	2
160274	NY	50		RT 5 AT SCOTIA	CR 12 SUNNYSIDE RD	14	2004	1	23	13147	3188	93	397	63	13	134	95	12	2	1	2
160275	NY	5		RT 147 JCT	RT 50 SCOTIA	14	2003	1	56	9440	2632	243	294	60	5	127	96	4	2	0	1
160281	NY	103		RT 5S JCT	RT 5 JCT-END RT 103	16	2001	1	17	1626	532	7	66	20	4	6	18	0	0	0	0
160282	NY	147		CR 30 VLY RD	SARATOGA CO LINE	7	2004	1	26	3945	1507	54	169	61	6	22	35	3	0	0	0
160282	NY	147		CR 30 VLY RD	SARATOGA CO LINE	7	2006	1	160	5840	2029	29	266	56	10	39	60	6	0	0	0
160283	NY	5	S	SCHENECTADY CO LN	RT 160 PATTERSONVILLE	7	2003	1	28	1509	681	31	219	194	60	73	125	26	0	0	0
160285	NY	50		RT 914V GLENRIDGE RD	SARATOGA CO LINE	14	2006	1	191	13534	3346	82	517	58	7	83	68	5	0	0	0
160419	US	20		RT 395 JCT	RT 7 DUANESBURG	2	2003	1	95	5182	1906	66	382	35	2	71	113	5	0	0	0
160488	NY	30		RT 159 JCT	MONTGOMERY CO LN	6	2003	1	48	1115	422	18	106	27	6	34	55	1	0	0	0
160550	NY	160		CR 117	RT 5S END RT 160	8	2001	1	0	445	168	8	19	4	1	0	0	0	0	0	0
160550	NY	160		CR 117	RT 5S END RT 160	8	2004	1	0	417	205	7	36	9	6	1	2	1	0	0	0
160561	NY	159		CR 111 WEAST RD	CR 54	7	2004	1	9	1957	744	37	118	17	2	9	7	0	0	0	0
160903		911	H	JCT RT 7-ALTAMONT AVE	SCHENECTADY CTY LN	14	2004	1	0	18637	3845	85	323	402	8	124	89	8	3	1	12
160906		913	M	RT 30 JCT	END AT RT 159	7	2005	1	6	144	44	3	18	2	0	0	0	0	0	0	0
160909		914	E	VEEDER AVE & MILLARD ST JCT	END AT JCT RT 5	16	2005	1	39	8817	1471	60	214	37	0	59	7	6	0	0	0
161001		0765		90 I	5S SPUR	17	2006	1	8	276	87	1	19	1	0	1	0	0	0	0	0
161002	CR	1580		CR 19	SR 7	16	2003	1	6	2664	656	18	101	4	0	5	0	0	0	0	0
161002	CR	1580		CR 19	SR 7	16	2006	1	32	2061	420	4	71	6	0	9	0	0	0	0	0
161003	CR	0280		CR43	SR 50	17	2003	1	57	3555	2023	27	311	15	0	25	0	0	0	0	0
161003	CR	0280		CR43	SR 50	17	2006	1	89	4509	1021	2	87	16	0	11	0	0	0	0	0
161004	CR	0470		SR 147	County RTE. 45	17	2003	1	17	1297	599	14	131	4	0	7	0	0	0	0	0
161004	CR	0470		SR 147	County RTE. 45	17	2006	1	32	1441	426	1	81	25	12	25	0	1	0	0	0
161005	CR	0410		CR 43	CR 37	17	2003	1	42	3154	1025	31	129	16	0	6	0	0	0	0	0
161005	CR	0410		CR 43	CR 37	17	2006	1	51	2826	678	1	119	13	2	6	1	0	0	0	0
161006	CR	0210		CITY LINE	SR 146	17	2003	1	34	3468	689	60	73	8	0	7	0	0	0	0	0
161007	CR	0430		SR 50	County RTE. 28	17	2003	1	92	5353	1527	17	167	18	0	11	0	0	0	0	0
161008	CR	0750		SR 7	CITY LINE	17	2003	1	94	5924	1360	45	141	71	0	8	0	0	0	0	0
161008	CR	0750		SR 7	CITY LINE	17	2006	1	149	6790	1609	32	192	53	0	28	2	0	0	0	0
161106		3250		DUANE AVE	CALIFORNIA AVE	14	2005	1	0	16514	2270	117	230	136	8	164	53	18	3	3	11
166705	CR	0740		NY 395	CR 125	7	2006	1	6	425	230	2	11	3	0	3	0	0	0	0	0
166706	CR	1330		SCHOHARIE CL	NY7	9	2006	1	11	757	224	0	12	0	0	0	0	0	0	0	0
170001	NY	32		RT 911E JCT	JCT RT 254	14	2004	1	6	1831	656	44	165	64	30	76	95	29	0	0	10

Appendix G – Weekday Vehicle Classification Averages 2006 NYSDOT Traffic Data Report

Station	Route			Section Begins At	Section Ends At	FC	Year	Counts	1	2	3	4	5	6	7	8	9	10	11	12	13
170002	NY	254		RT 9L JCT	RT 32 JCT	14	2004	1	5	12847	3705	123	616	95	21	116	144	20	2	1	3
170003	NY	9	N	RT 87I EXIT 21 IS OVER	START RT 9 OLAP	16	2003	1	88	5699	1747	68	296	67	16	75	47	13	0	0	0
170010	NY	8		WARREN CO LINE	CR 29 SODOM	6	2001	1	3	727	187	4	31	6	6	9	52	12	0	0	0
170012	I	87		EXIT 25 CHESTERTOWN RT 8 UNDER	EXIT 26S ACC RT 9 UNDER	1	2005	1	76	9846	2927	326	486	103	34	317	2172	215	64	33	0
170014	I	87		EXIT 26S ACC RT 9 UNDER	EXIT 26N RT 9 NB ON OVER	1	2004	1	15	3778	1296	276	294	35	2	231	1782	148	54	32	0
170017	US	9		ACC RT 87I EXIT 26S	ACC RTE 87I EXIT 26N	6	2003	1	80	2888	1608	42	278	29	0	54	70	15	10	0	0
170022	NY	9	L	GLENS FALLS N CITY LN	JCT RT 254	16	2006	1	19	3160	1127	19	118	23	4	20	12	1	0	0	0
170023	NY	9	L	CR 7 BAY RD	CR 6 & CR 59	7	2006	1	57	1949	650	9	110	9	1	37	2	0	0	0	0
170031	NY	254		RT 32 JCT	RT 911E JCT	16	2004	1	90	8981	2228	52	261	46	1	98	35	9	3	0	1
170050	US	9		WARREN CO LN	RT 9L JCT END RT 32 OLAP	14	2004	1	86	15520	3976	118	505	110	19	207	304	55	9	3	8
170433	US	9		ST RT 149 OLAP CONN TO RT 87I	END RT 149 OLAP	14	2006	1	58	8695	2764	169	522	79	15	218	607	45	3	0	4
170434	NY	9	N	WARREN CO LN	RT 87I EXIT 21 IS OVER	6	2006	1	38	2815	1110	40	184	22	5	37	19	20	0	0	0
170437	NY	9	N	CR 48	CR 18	6	2004	1	25	2690	927	21	178	35	9	29	19	0	0	0	0
170441	NY	28		WARREN CO LINE	RT 28N JCT NORTH CREEK	6	2006	1	44	1829	747	23	99	13	2	31	31	8	0	0	0
170442	NY	28	N	WARREN CO LINE	JCT OLD RT 28	7	2004	1	1	733	320	9	48	2	0	5	1	1	0	0	0
170446	US	9		ACC RT 87I & REF RT 912Q	ACC RT 87I CR 10	6	2006	1	57	2542	830	12	179	9	0	23	3	0	0	0	0
170456	US	9		RT 9L JCT END RT 32 OLAP	JCT RT 254	14	2005	1	65	12216	2806	30	315	13	1	71	11	2	0	0	0
170457	NY	9	L	JCT RT 9 & RT 32	GLENS FALLS N CITY LN	16	2004	1	5	4204	1612	44	226	54	26	44	42	11	0	0	0
170457	NY	9	L	JCT RT 9 & RT 32	GLENS FALLS N CITY LN	16	2006	1	56	10032	2851	51	372	36	7	71	28	1	0	0	0
170459	NY	9	L	JCT RT 254	JCT RT 149	17	2003	1	59	3087	1127	29	171	175	115	33	28	8	0	0	0
170459	NY	9	L	JCT RT 254	JCT RT 149	17	2006	1	76	3412	1316	33	204	61	26	19	11	0	0	0	0
170463	NY	149		END RT 9 OLAP	CR 7 BAY RD	14	2002	1	59	4870	1614	153	296	57	22	132	549	35	0	0	1
170463	NY	149		END RT 9 OLAP	CR 7 BAY RD	14	2005	1	25	5120	1702	133	381	88	38	206	552	37	0	0	0
170463	NY	149		END RT 9 OLAP	CR 7 BAY RD	14	2006	1	48	3971	1574	198	380	114	54	158	604	70	2	0	3
170468	NY	149		CR 7 BAY RD	JCT RT 9L	14	2006	1	52	5286	1871	174	346	206	97	169	587	54	0	0	7
170517	NY	418		CR 4 THURMAN STA	ALDEN AVE JCT RIGHT	8	2004	1	44	1618	740	23	106	38	13	14	4	2	0	0	0
170521	NY	28		RT 28N JCT NORTH CREEK	RT 8 JCT WEVERTOWN	6	2004	1	7	1633	830	21	159	23	1	30	34	15	0	0	0
170523	US	9		START RT 8 OLAP	END RT 8 OLAP	6	2003	1	52	1928	1159	11	291	85	2	34	19	0	0	0	0
170524	NY	9	N	JCT RT 8 HAGUE	ESSEX CO LINE	6	2004	1	1	900	470	5	90	22	0	14	13	5	0	0	0
170590	US	9		END RT 149 OLAP	START RT 9N OLAP	16	2005	1	68	8068	2200	56	432	59	30	61	33	11	0	0	0
170590	US	9		END RT 149 OLAP	START RT 9N OLAP	16	2006	1	134	5632	1942	70	397	105	62	59	37	23	0	0	0
170595	NY	8		TOWN OF HORICON AND TOWN OF HA	RT 9N JCT HAGUE END RT 8	7	2006	1	9	637	380	6	33	5	0	13	0	1	0	0	0
170900		912	Q	ACCESS RT 9 RAMP FROM 87I (E)	JCT RT 9N WARREN CO - TOWN OF	16	2003	1	35	5721	1143	15	184	57	23	46	6	0	0	0	0
170900		912	Q	ACCESS RT 9 RAMP FROM 87I (E)	JCT RT 9N WARREN CO - TOWN OF	16	2006	1	26	4331	1082	21	182	33	2	33	10	1	0	0	0

Appendix G – Weekday Vehicle Classification Averages 2006 NYSDOT Traffic Data Report

Station	Route			Section Begins At	Section Ends At	FC	Year	Counts	1	2	3	4	5	6	7	8	9	10	11	12	13
170901		917	A	JCT RT 9-PROSPECT MT	TOP OF PROSPECT MT (LOOP)	9	2006	1	7	204	67	1	10	6	0	1	0	0	0	0	0
171001		1220		RIDGE ST	WALNUT ST	17	2002	1	6	1914	373	13	40	5	2	26	1	0	0	0	0
171003	CR	0340		US 9	SR 254	17	2004	1	27	3309	828	25	83	17	0	7	3	0	0	0	0
171005		0320		DIX AVE	SANFORD	17	2002	1	1	324	132	0	34	4	0	0	0	0	0	0	0
171101		0160		HUDSON AVE	CITY LINE	14	2004	1	20	6988	1867	31	222	38	19	42	20	2	0	0	0
180005	US	4		RT 254 JCT HUDSON FALLS	OLD RT 32 JCT-FEEDER ST	14	2002	1	72	9540	2885	144	375	54	3	96	300	24	1	0	6
180005	US	4		RT 254 JCT HUDSON FALLS	OLD RT 32 JCT-FEEDER ST	14	2005	1	75	5497	1754	65	235	43	10	65	259	27	0	0	0
180010	NY	40		END RT 149 OLAP	RT 22 JCT END RT 40	7	2004	1	0	450	173	8	39	4	0	8	13	0	0	0	0
180010	NY	40		END RT 149 OLAP	RT 22 JCT END RT 40	7	2006	1	9	477	171	2	52	4	0	12	7	1	0	0	0
180013	NY	22		CR 6	ESSEX CO LINE	6	2004	1	27	803	378	23	90	16	2	11	112	26	0	0	0
180014	US	4		START RT 197 OLAP	END RT 197 OLAP FT EDWARD	14	2005	1	104	5795	2063	45	308	52	9	73	85	12	0	0	0
180015	NY	372		RT 29 JCT GREENWICH	CR 74A TO ARCHDALE	6	2004	1	26	3847	1266	22	72	63	23	17	28	1	4	0	5
180018	NY	197		WASHINGTON CO LINE	START RT 4 OLAP FT EDWARD	14	2005	1	130	8002	2523	120	438	138	32	151	517	53	0	0	3
180018	NY	197		WASHINGTON CO LINE	START RT 4 OLAP FT EDWARD	14	2006	1	74	6880	2532	105	418	116	26	100	342	71	0	0	3
180019	US	4		OLD RT 32 JCT-FEEDER ST	LACROSSE ST	14	2003	1	83	5577	1902	69	301	58	23	77	265	16	0	0	0
180019	US	4		OLD RT 32 JCT-FEEDER ST	LACROSSE ST	14	2006	1	86	5716	1856	52	267	44	7	75	252	29	0	0	3
180020	NY	22	A	RT 22 MIDDLE GRANVILLE	CR 24	7	2005	1	57	2523	1104	38	180	45	0	44	84	10	0	0	0
180021	NY	32		WASHINGTON CO LN	DEAN RD AND FEEDER ST	14	2005	1	157	11016	2737	59	569	106	14	102	122	27	3	0	2
180022	NY	32		RT 4 JCT	RT 196 JCT END RT 32	16	2002	1	49	8747	1730	12	247	55	9	31	60	0	0	0	0
180022	NY	32		RT 4 JCT	RT 196 JCT END RT 32	16	2005	1	43	5812	2092	31	306	50	15	37	32	18	0	0	0
180025	NY	149		END RT 4 OLAP	CR 41	7	2002	1	8	772	333	20	59	17	0	14	31	0	0	0	0
180042	NY	196		RT 32 JCT	CR 42	16	2006	1	20	6166	2213	52	365	46	1	38	37	8	0	0	0
180050	NY	196		RT 4 JCT HUDSON FALLS	RT 32 JCT	16	2004	1	4	2429	781	80	103	9	6	47	20	13	0	0	0
180228	NY	29		END RT 40 OLAP	RT 372 JCT	6	2005	1	94	8945	2890	50	382	67	31	87	70	9	0	0	0
180315	NY	22		WASHINGTON CO LN	END RT 67 OLAP	6	2002	1	30	4118	1402	71	215	35	1	45	131	4	0	0	0
180317	NY	22		END RT 67 OLAP	RT 313 JCT	6	2002	1	33	4190	1198	72	200	30	18	41	137	5	0	0	0
180317	NY	22		END RT 67 OLAP	RT 313 JCT	6	2005	1	33	3788	1471	62	244	39	7	65	128	17	0	0	0
180319	NY	313		CR 67	VERMONT STATE LINE END RT 313	7	2006	1	16	1074	325	15	79	6	0	16	5	3	0	0	0
180323	NY	22		CR 61 TO SHUSHAN	RT 29 JCT	6	2006	1	18	1552	507	39	153	16	0	53	60	7	0	0	0
180372	US	4		WASHINGTON CO LINE	START RT 197 OLAP	6	2006	1	42	2129	868	12	142	21	4	39	26	0	0	0	0
180380	NY	40		CR 44 N ARGYLE	RT 196 JCT S HARTFORD	7	2003	1	17	516	442	18	153	2	0	24	10	0	0	0	0
180383	NY	149		END RT 40 OLAP	START RT 22 OLAP	7	2004	1	17	2429	963	33	130	15	0	15	36	6	0	0	0
180384	NY	149		END RT 22 OLAP	CR 24	8	2004	1	39	3567	1241	27	111	21	0	15	15	6	0	0	0
180386	US	4		END RT 197 OLAP FT EDWARD	RT 196 HUDSON FALLS	14	2004	1	11	11384	3118	129	416	277	33	93	270	29	1	0	10

Appendix G – Weekday Vehicle Classification Averages 2006 NYSDOT Traffic Data Report

Station	Route		Section Begins At	Section Ends At	FC	Year	Counts	1	2	3	4	5	6	7	8	9	10	11	12	13
180387	NY	196	CR 42	TOWN OF KINGSBURY & TOWN OF HA	7	2002	1	42	6009	2084	46	281	20	6	27	74	2	0	0	0
180388	US	4	LACROSSE ST	RT 32 JCT	14	2003	1	22	5361	1965	69	288	61	27	76	262	17	0	0	0
180389	NY	32	DEAN RD AND FEEDER ST	RT 4 JCT	14	2005	1	157	8571	3254	78	969	103	13	97	107	29	3	0	2
180390	NY	149	WASHINGTON CO LINE	START RT 4 OLAP FT ANN	2	2002	1	84	7195	1922	130	318	39	6	161	502	31	5	0	0
180390	NY	149	WASHINGTON CO LINE	START RT 4 OLAP FT ANN	2	2005	1	193	6588	2141	145	356	72	12	181	516	39	0	0	1
180391	US	4	START RT 149 OLAP	END RT 149 OLAP FT ANN	2	2002	1	75	4460	1574	96	244	58	9	92	331	30	1	0	1
180395	US	4	END RT 149 OLAP FT ANN	START RT 22 OLAP COMSTOCK	2	2002	3	68	6802	1643	5	151	72	19	136	918	58	4	0	7
180395	US	4	END RT 149 OLAP FT ANN	START RT 22 OLAP COMSTOCK	2	2003	9	67	7520	1944	6	167	110	72	152	923	79	19	0	49
180395	US	4	END RT 149 OLAP FT ANN	START RT 22 OLAP COMSTOCK	2	2004	12	57	7094	1926	7	152	113	98	137	840	84	28	1	32
180395	US	4	END RT 149 OLAP FT ANN	START RT 22 OLAP COMSTOCK	2	2005	12	18	6663	1880	6	151	90	91	126	793	81	24	0	6
180395	US	4	END RT 149 OLAP FT ANN	START RT 22 OLAP COMSTOCK	2	2006	12	27	6579	1875	7	145	108	104	125	766	94	24	2	8
180396	US	4	START RT 22 OLAP COMSTOCK	END RT 22 OLAP WHITEHALL	2	2004	1	13	4361	1490	161	328	103	7	165	871	90	5	1	10
180432	US	4	END RT 22 OLAP WHITEHALL	VERMONT STATE LINE END RT 4	2	2002	1	43	5823	1411	154	323	42	6	184	815	62	4	0	4
180432	US	4	END RT 22 OLAP WHITEHALL	VERMONT STATE LINE END RT 4	2	2005	1	76	5262	1495	137	221	33	1	286	678	43	1	0	2
180515	US	4	RT 32 JCT	START RT 149 OLAP	2	2004	1	3	3430	1340	93	266	82	20	72	314	57	2	0	4
180515	US	4	RT 32 JCT	START RT 149 OLAP	2	2006	1	73	4505	1749	120	328	67	5	144	258	35	0	0	0
181001	CR	0400	USR 4	CR 37	17	2004	1	18	2187	651	36	91	33	2	6	35	7	0	0	0
181002	CR	0750	USR 4	FEEDER ST(VIL)	16	2004	1	2	1896	561	19	69	9	4	31	1	0	0	0	0
181003		0530	NORTH ST	FEEDER ST	17	2001	1	6	715	129	0	5	3	0	1	0	0	0	0	0
181003		0530	NORTH ST	FEEDER ST	17	2004	1	22	766	257	5	21	2	0	0	0	0	0	0	0
181004		0400	HDSN FALLS VL	SR 32 BURGOYNE	17	2001	1	7	962	214	6	22	4	0	3	0	0	0	0	0
181004		0400	HDSN FALLS VL	SR 32 BURGOYNE	17	2004	1	18	1287	332	7	36	4	0	0	0	0	0	0	0
181005	CR	0350	USR 4	SR 32 DIX AVE	17	2004	1	24	1829	602	69	70	15	3	1	11	1	0	0	0
181006		0950	BRIDGE ST	JOHN ST	16	2004	1	38	2883	1022	16	101	21	0	20	19	1	0	0	0
181007		0310	PARK AVE	FTE/KNG TL	17	2001	1	10	1104	311	6	39	24	1	6	0	0	0	0	0
181007		0310	PARK AVE	FTE/KNG TL	17	2004	1	2	710	261	4	30	1	0	2	3	0	0	0	0
181008		0790	OAK	PINE	17	2001	1	8	1572	289	10	46	0	0	1	1	0	0	0	0
181008		0790	OAK	PINE	17	2005	1	53	1143	385	6	91	5	0	0	0	0	0	0	0
210001	NY	331	FULTON CO LINE	RT 29 OPPENHEIM END 331	8	2004	1	2	374	164	1	24	3	1	1	0	0	0	0	0
210003	NY	29	RT 331 OPPENHEIM	START 10 OLAP	7	2003	1	1	1180	433	20	73	1	1	8	7	1	0	0	0
210004	NY	10	START RT 29 OLAP	END 29 OLAP ROCKWOOD	7	2001	7	13	1769	526	0	29	19	4	6	9	0	0	0	1
210004	NY	10	START RT 29 OLAP	END 29 OLAP ROCKWOOD	7	2002	9	4	2031	614	1	36	15	3	7	14	1	0	0	0
210004	NY	10	START RT 29 OLAP	END 29 OLAP ROCKWOOD	7	2003	12	8	2086	604	0	35	27	2	7	10	1	0	0	2
210004	NY	10	START RT 29 OLAP	END 29 OLAP ROCKWOOD	7	2004	12	6	1829	588	0	35	19	6	6	10	1	0	0	0

Appendix G – Weekday Vehicle Classification Averages 2006 NYSDOT Traffic Data Report

Station	Route			Section Begins At	Section Ends At	FC	Year	Counts	1	2	3	4	5	6	7	8	9	10	11	12	13
210004	NY	10		START RT 29 OLAP	END 29 OLAP ROCKWOOD	7	2005	11	7	1795	582	1	35	15	5	6	12	2	0	0	0
210004	NY	10		START RT 29 OLAP	END 29 OLAP ROCKWOOD	7	2006	12	8	1690	543	1	31	9	1	4	10	2	0	0	0
210005	NY	29		END 10 OLAP ROCKWOOD	RT 10A	7	2005	1	1	1543	584	9	30	1	1	9	0	0	0	0	1
210005	NY	29		END 10 OLAP ROCKWOOD	RT 10A	7	2006	1	22	1756	611	10	99	8	0	11	10	0	0	0	0
210006	NY	29		JOHNSTOWN W CITY LN	START 67 OLAP	16	2001	1	3	2991	526	0	49	7	0	13	19	0	0	0	0
210006	NY	29		JOHNSTOWN W CITY LN	START 67 OLAP	16	2004	1	29	3089	981	13	109	22	9	16	12	5	0	0	0
210008	NY	29		RT 10A	JOHNSTOWN W CITY LN	7	2004	1	9	2376	705	13	38	9	0	8	13	1	0	0	0
210009	NY	29		END 67 OLAP	START 30A OLAP	16	2001	2	0	0	0	0	0	0	0	0	0	0	0	0	0
210010	NY	30	A	GLOVERSVILLE S CITY LN	HARRISON ST RT 920D	14	2006	1	92	12863	3910	99	589	76	3	114	201	3	1	0	0
210011	NY	334		FULTON CO LINE	RT 67 END RT 334	9	2002	1	5	1229	317	0	18	0	0	5	8	0	0	0	0
210011	NY	334		FULTON CO LINE	RT 67 END RT 334	9	2005	1	24	1100	392	2	39	5	0	1	3	0	0	0	0
210014	NY	30	A	JOHNSTOWN S CITY LN	RT 67	14	2001	1	46	8762	2122	30	240	212	23	131	454	14	6	0	5
210014	NY	30	A	JOHNSTOWN S CITY LN	RT 67	14	2005	1	85	9560	2911	99	399	102	13	161	288	12	4	0	0
210017	NY	29		END 30A OLAP	JOHNSTOWN E CITY LN	14	2002	1	44	5568	937	14	150	61	5	80	192	8	5	0	6
210017	NY	29		END 30A OLAP	JOHNSTOWN E CITY LN	14	2006	1	70	5983	2097	82	298	51	9	85	180	11	3	0	2
210018	NY	67		CR 103	MONTGOMERY CO LN	7	2001	1	10	2915	708	21	42	48	12	31	54	0	0	0	0
210019	NY	30	A	FULTON CO LINE	JOHNSTOWN S CITY LN	16	2005	1	86	7102	2511	141	515	117	9	161	267	15	3	0	0
210023	NY	29	A	RT 30A	RT 29 END RT 29A	7	2005	1	41	4306	1194	19	151	10	0	21	30	1	0	0	0
210027	NY	30		RT 349	RT 30A	6	2004	1	8	2906	1091	4	73	69	23	29	60	20	0	0	0
210027	NY	30		RT 349	RT 30A	6	2005	1	75	3650	1270	19	201	55	25	51	80	33	0	0	0
210031	NY	67		END 10 OLAP	NEW TURNPIKE	8	2002	1	4	585	196	12	46	10	0	2	30	0	0	0	0
210031	NY	67		END 10 OLAP	NEW TURNPIKE	8	2005	1	20	598	193	4	30	3	0	9	6	4	0	0	0
210032	NY	29		RT 920D HARRISON AVE EXT	ROUTE 920J JUNCTION - STEELE	16	2005	1	32	5211	1587	15	132	11	1	161	42	1	5	1	0
210034	NY	30	A	END 29 OLAP BRIGGS ST	GLOVERSVILLE S CITY LN	14	2004	1	47	13728	3823	85	468	50	2	118	130	3	5	0	0
210035	NY	30	A	RT 67	START 29 OLAP	14	2005	1	129	14248	4002	120	545	150	28	191	329	23	2	0	2
210039	NY	29	A	FULTON CO LINE	START RT 10 OLAP	7	2004	1	14	447	163	0	6	2	0	5	1	0	1	0	0
210040	NY	10		START 29A OLAP CAROGA	END 29A OLAP	7	2006	1	31	1011	398	0	30	4	0	10	2	0	0	0	0
210048	NY	30	A	RT 29A E FULTON	RT 349	14	2002	1	24	8986	2188	2	130	56	3	49	106	2	0	0	0
210048	NY	30	A	RT 29A E FULTON	RT 349	14	2005	1	78	9293	2224	39	313	26	2	60	86	15	0	0	0
210050	NY	29		RT 29A	RT 30 VAIL MILLS	6	2005	1	92	7233	1985	66	332	57	7	100	170	10	2	0	0
210052	NY	29	A	RT 309	MAIN ST	16	2005	1	0	5290	1030	19	114	42	0	24	8	2	0	0	0
210054	NY	309		GLOVERSVILLE N CITY LN	WEST STATE ST	17	2001	1	1	918	136	9	39	1	0	2	1	0	0	0	1
210055	NY	309		WEST STATE ST	CR 122 PHELPS ST	17	2004	1	1	593	383	1	34	0	0	3	0	0	0	0	0
210057	NY	10		FULTON CO LINE	START RT 67 OLAP	7	2002	1	12	809	301	6	67	13	0	2	29	0	0	0	0

Appendix G – Weekday Vehicle Classification Averages 2006 NYSDOT Traffic Data Report

Station	Route			Section Begins At	Section Ends At	FC	Year	Counts	1	2	3	4	5	6	7	8	9	10	11	12	13
210060	NY	309		RT 29A	BLEECKER ST	17	2002	1	10	3199	406	20	77	5	0	18	2	0	0	0	0
210060	NY	309		RT 29A	BLEECKER ST	17	2005	1	19	1551	320	0	50	5	0	0	0	0	0	0	0
210063	NY	29		ROUTE 920J JUNCTION - STEELE	RT 29A	6	2005	1	32	4867	1743	9	108	65	24	71	161	8	1	0	0
210141	NY	67		START 29 OLAP	PERRY ST	16	2003	1	16	5749	1687	55	255	15	0	64	18	5	1	0	0
210143	NY	30		RT 29	RT 349	6	2006	1	97	6603	2016	10	86	100	44	81	154	31	1	3	0
210145	NY	30	A	RT 349	RT 30 MAYFIELD END 30A	16	2001	6	26	6025	1072	1	56	30	4	23	70	3	0	0	0
210145	NY	30	A	RT 349	RT 30 MAYFIELD END 30A	16	2002	11	27	5863	1149	0	55	27	1	18	59	2	0	0	1
210145	NY	30	A	RT 349	RT 30 MAYFIELD END 30A	16	2003	11	42	6150	1155	0	55	27	1	17	56	3	0	0	29
210145	NY	30	A	RT 349	RT 30 MAYFIELD END 30A	16	2004	12	20	5614	1070	0	51	28	1	15	44	6	0	0	13
210145	NY	30	A	RT 349	RT 30 MAYFIELD END 30A	16	2005	12	28	5474	961	0	44	25	2	15	49	11	1	0	1
210145	NY	30	A	RT 349	RT 30 MAYFIELD END 30A	16	2006	12	13	5407	1002	0	48	25	3	14	51	11	0	0	1
210147	NY	29	A	END RT 10 OLAP CAROGA LK	CR 122 MECO	7	2005	1	52	3099	959	9	105	18	5	16	1	0	0	0	0
210900		920	J	ROUTE 30A CROSSES	TOWN OF JOHNSTOWN - ROUTE 29 J	17	2001	1	3	2038	237	7	29	103	3	12	8	0	0	0	0
210902		920	C	BRIGGS ST - CAYADUTTA CREEK	FULTON CO CITY OF JOHNSTOWN -	14	2004	1	16	6568	1826	26	170	39	0	32	17	0	0	0	0
210904		920	H	RT 30 - BRIDGE ST	FULTON CO VILLAGE OF NORTHVILL	7	2004	1	198	4875	1913	23	184	69	3	33	22	1	0	0	1
210905		920	A	RT 67 JCT	JOHNSTOWN CITY LINE	9	2002	1	5	1802	377	2	49	1	0	2	0	0	0	0	0
210905		920	A	RT 67 JCT	JOHNSTOWN CITY LINE	9	2005	1	2	1904	434	1	14	2	1	5	0	0	1	0	0
210906		920	D	RT 29 JCT - HARRISON STREET	CITY OF GLOVERSVILLE - HARRISO	17	2001	1	9	1928	436	18	86	15	4	18	28	2	6	0	5
210906		920	D	RT 29 JCT - HARRISON STREET	CITY OF GLOVERSVILLE - HARRISO	17	2002	1	12	2860	647	31	134	17	2	28	24	0	0	0	0
210906		920	D	RT 29 JCT - HARRISON STREET	CITY OF GLOVERSVILLE - HARRISO	17	2004	1	23	2768	821	21	112	11	0	31	5	0	0	0	0
210908		920	J	GLOVERSVILLE SOUTH CITY LINE -	ROUTE 30A CROSSES	16	2005	1	10	1107	289	1	26	1	0	0	0	0	0	0	0
211101		0100		NORTH PERRY ST	CAYADUTTA CRK	14	2001	1	23	4894	1297	25	186	23	1	45	22	2	0	0	0
211102		0180		CITY LINE	WEST MADISON A	14	2001	1	7	1530	361	10	62	19	3	7	19	0	0	0	0
211102		0180		CITY LINE	WEST MADISON A	14	2004	1	10	1551	450	16	63	10	0	8	6	0	0	0	0
211104		0430		N MAIN ST	CITY LINE	14	2001	1	6	5921	1170	9	193	11	1	36	12	0	0	0	0
211105		0960		E 8TH AVE	E STATE ST	14	2001	1	8	4045	889	14	83	9	1	23	9	0	0	0	0
211106		0980		MAIN ST	BRIGGS ST	14	2001	1	2	6036	966	17	137	31	1	35	18	0	0	0	0
211107		0980		BRIGGS ST	MAPLE AVE	14	2004	1	168	6775	2304	42	387	145	12	41	50	5	1	0	0
211108		0980		MAPLE AVE	CITY LINE	14	2001	1	21	4767	1768	51	346	77	9	46	19	0	0	0	0
211109		1290		W MADISON ST	MAIN ST	14	2001	1	9	1676	263	6	63	15	7	12	21	0	0	0	0
211111		1320		NORTH ST	EIGHTH AVE	14	2001	1	10	6440	822	27	193	24	5	56	21	0	0	0	0
211112	CR	1540		GLOVERSVILLE CL	SR 349	14	2002	1	23	3492	605	7	60	24	0	33	54	0	0	0	0
211113		1560		WEST DEAD	SOUTH PERRY ST	14	2002	1	7	988	153	1	35	2	0	2	1	0	0	0	0
211113		1560		WEST DEAD	SOUTH PERRY ST	14	2005	1	28	1627	367	12	53	41	1	18	8	0	0	0	0

Appendix G – Weekday Vehicle Classification Averages 2006 NYSDOT Traffic Data Report

Station	Route		Section Begins At	Section Ends At	FC	Year	Counts	1	2	3	4	5	6	7	8	9	10	11	12	13
211114		1610	CITY LINE	BROAD ST	14	2001	1	30	8801	1669	72	294	39	1	85	50	2	0	0	0
211114		1610	CITY LINE	BROAD ST	14	2004	1	142	5608	1468	51	256	53	0	34	25	0	0	0	0
211115		1610	BROAD ST	E FULTON ST	14	2001	1	23	6482	1073	35	180	64	6	62	48	0	0	0	0
212011	CR	1100	BROADALBIN VL	LAKEVIEW DR	7	2005	1	27	2813	887	6	39	6	2	48	5	0	7	0	1
212101		0040	RIDGE RD	SR 29	8	2003	1	0	284	71	0	9	0	0	3	1	0	0	0	0
216023		0250	S MAIN ST	PARK ST	19	2005	1	30	679	127	0	5	0	0	0	0	0	0	0	0
216048	CR	1140	MONTGOMERY CL	SR 29	8	2004	1	15	664	191	0	14	9	3	6	11	1	0	1	0
220001	NY	8	END 30 OLAP	WARREN CO LINE	6	2006	1	5	386	161	4	15	1	2	9	42	19	0	0	0
220002	NY	28	INLET EAST LN (HAMLET)	RAQUETTE LAKE RD	6	2006	1	13	557	242	3	30	1	1	15	8	8	0	0	0
220010	NY	30	END 8 OLAP SPECULATOR	INDIAN LAKE NECK BRIDGE BIN 10	6	2002	1	3	410	163	1	36	5	0	8	10	0	0	0	0
220052	NY	28	N	END 30 OLAP LONG LK	ESSEX CO LINE	7	2001	1	0	745	302	14	33	107	0	20	10	5	0	0
220052	NY	28	N	END 30 OLAP LONG LK	ESSEX CO LINE	7	2006	1	18	579	278	147	16	8	1	11	21	35	0	1
220053	NY	28	N	RT 28 START 30 OLAP - BLUE MOU	END 30 OLAP LONG LK	6	2004	1	9	1051	401	6	50	4	0	24	24	4	0	0
220054	NY	28		RT 28N START 30 OLAP - BLUE MO	END 30 OLAP INDIAN LK	6	2006	1	23	1038	408	2	57	24	0	24	22	5	1	1
220055	NY	28		RAQUETTE LAKE RD	RT 28N START 30 OLAP - BLUE MO	6	2001	1	9	1420	357	0	30	18	1	18	15	3	7	1
220056	NY	28		END 30 OLAP INDIAN LK	WARREN CO LINE	6	2006	1	23	1408	648	0	40	39	4	17	35	8	0	0
220057	NY	8		RT 10	SPECULATOR W LN	6	2002	1	12	1475	514	11	94	12	0	15	42	0	0	0
220058	NY	30		SPECULATOR E LN	END 8 OLAP SPECULATOR	6	2002	1	17	1560	536	6	77	20	1	15	53	1	0	0
220058	NY	30		SPECULATOR E LN	END 8 OLAP SPECULATOR	6	2005	4	1	1153	445	0	18	18	1	5	19	7	4	0
220058	NY	30		SPECULATOR E LN	END 8 OLAP SPECULATOR	6	2006	12	4	1438	506	0	25	21	1	8	31	16	0	0
220142	NY	30		CR 5 WELLS	START 8 OLAP	6	2002	1	5	831	304	8	87	20	2	14	31	0	0	0
220247	NY	30		INDIAN LAKE NECK BRIDGE BIN 10	START 28 OLAP	6	2005	1	0	389	192	3	20	0	0	21	0	0	0	0
220438	NY	10		HAMILTON CO LN	RT 8 END 10	7	2004	1	0	105	70	0	0	0	0	1	4	1	0	0
230002	NY	5	S	RT 922B SO WASHINGTON ST JCT O	CR 212 FORT HERKIMER GRIFFIN R	17	2001	1	41	3989	1635	31	328	94	12	38	114	13	0	0
230002	NY	5	S	RT 922B SO WASHINGTON ST JCT O	CR 212 FORT HERKIMER GRIFFIN R	17	2004	1	88	4030	1247	42	237	56	11	39	79	7	0	0
230002	NY	5	S	RT 922B SO WASHINGTON ST JCT O	CR 212 FORT HERKIMER GRIFFIN R	17	2006	1	34	3815	1088	46	180	29	3	46	73	3	0	0
230003	NY	169		LITTLE FALLS N CITY LN	EATONVILLE RD TN OF LITTLE FAL	7	2006	2	17	651	265	3	45	5	1	10	8	1	0	0
230005	NY	167		END 5S OLAP	LITTLE FALLS S CITY LN	7	2004	1	44	3011	675	69	63	16	0	22	21	2	0	0
230006	NY	167		END RT 169 OLAP	END 5 OLAP	14	2006	1	62	5193	1749	68	243	66	24	71	92	31	0	0
230007	NY	167		END 5 OLAP	LITTLE FALLS E CITY LN	16	2005	1	64	3353	875	40	138	14	3	31	34	4	0	0
230009	NY	8		RT 365 WILMURT	HAMILTON CO LINE	6	2002	1	1	459	134	0	21	1	0	6	25	0	0	0
230012	NY	51		ACCESS RTE 5S WESTBOUND	RT 5 ILION END 51	16	2004	1	104	11212	2673	54	256	143	10	49	27	5	1	0
230014	NY	5		RAMP TO ALBANY ST	START 167 OLAP	14	2006	1	71	5464	1569	61	233	53	11	62	96	21	0	0
230016	NY	167		START 5S OLAP	END 5S OLAP	7	2003	1	21	1817	645	27	177	17	0	12	47	0	0	0

Appendix G – Weekday Vehicle Classification Averages 2006 NYSDOT Traffic Data Report

Station	Route		Section Begins At	Section Ends At	FC	Year	Counts	1	2	3	4	5	6	7	8	9	10	11	12	13	
230016	NY	167	START 5S OLAP	END 5S OLAP	7	2005	1	71	2073	644	17	124	32	4	17	62	4	0	0	0	
230017	NY	28	TOWN OF NEWPORT VILLAGE OF POL	ONEIDA CO LINE 1ST TM (MIDDLE	6	2003	1	6	3852	1282	3	141	152	54	40	85	27	0	0	0	
230018	US	20	HERKIMER CO LN 1ST TM	ONEIDA CO LINE 2ND TM	2	2003	1	12	2783	821	5	118	97	5	31	99	13	0	0	0	
230018	US	20	HERKIMER CO LN 1ST TM	ONEIDA CO LINE 2ND TM	2	2006	1	55	2604	774	5	130	35	8	38	87	7	0	0	1	
230019	NY	28	OLD RT 28 GERMAN ST	CR 7 KAST BRIDGE	6	2002	1	41	3875	1211	7	118	47	16	17	48	5	0	0	0	
230024	NY	5	S	RT 28 OLAP ENDS	RT 922B SO WASHINGTON ST JCT O	7	2001	1	10	6106	1146	57	175	90	39	66	109	6	0	0	2
230024	NY	5	S	RT 28 OLAP ENDS	RT 922B SO WASHINGTON ST JCT O	7	2004	1	73	6131	1409	51	89	42	25	62	54	9	3	0	1
230026	NY	28	HERKIMER CO LN 3RD TM	MCKEEVER RD	6	2001	1	10	1329	425	18	71	68	50	27	18	2	0	0	0	
230028	NY	28	BEECH ST THENDERA	CR 54 S SHORE RD	6	2001	6	26	3845	1231	1	81	52	6	30	27	3	0	0	0	
230028	NY	28	BEECH ST THENDERA	CR 54 S SHORE RD	6	2002	12	72	3475	1292	5	111	32	1	29	23	3	0	0	1	
230028	NY	28	BEECH ST THENDERA	CR 54 S SHORE RD	6	2003	12	123	3783	1036	7	123	32	3	27	21	2	1	0	0	
230028	NY	28	BEECH ST THENDERA	CR 54 S SHORE RD	6	2004	3	85	1667	924	3	82	9	1	22	16	6	0	0	0	
230029	NY	28	CR 54 S SHORE RD	CR 216 HOLLYWOOD RD	6	2006	1	23	1819	821	8	61	97	46	32	31	7	7	3	3	
230030	NY	28	CR 216 HOLLYWOOD RD	CR 93 RONDAXE RD	6	2004	1	5	1837	795	4	70	20	0	25	5	0	0	0	0	
230038	NY	29	RT 29A SALISBURY CTR	DOLGEVILLE N LN	7	2002	1	25	1817	748	6	101	28	5	8	24	0	0	0	0	
230038	NY	29	RT 29A SALISBURY CTR	DOLGEVILLE N LN	7	2005	1	33	1843	659	14	86	14	0	8	2	2	0	0	0	
230039	NY	51	HERKIMER CO LINE	WEST WINFIELD S LN	7	2005	1	0	1347	421	1	53	0	0	14	3	0	0	0	0	
230041	NY	167	CR 42 MANHEIM CTR	DOLGEVILLE W LN	7	2002	1	1	3393	331	16	83	11	2	18	35	0	0	0	0	
230041	NY	167	CR 42 MANHEIM CTR	DOLGEVILLE W LN	7	2005	1	19	3283	719	45	88	10	0	43	20	0	0	0	0	
230042	NY	171	CR 185/145 GULPH	TOWN OF FRANKFORT VILLAGE OF F	8	2001	1	0	188	70	0	11	4	0	0	0	0	0	0	0	
230042	NY	171	CR 185/145 GULPH	TOWN OF FRANKFORT VILLAGE OF F	8	2004	1	7	293	96	0	22	7	0	0	0	0	0	0	0	
230044	NY	5	CR 37 DYKE RD	(RAILROAD ST) N FRANKFORT BRID	14	2005	1	133	4282	1274	43	234	38	3	48	49	0	0	0	0	
230044	NY	5	CR 37 DYKE RD	(RAILROAD ST) N FRANKFORT BRID	14	2006	1	78	4809	1509	61	268	29	1	38	48	3	0	0	0	
230045	US	20	START 51 OLAP W WINFLD	END 51 OLAP	2	2001	1	13	2739	821	14	112	34	14	27	131	9	0	3	2	
230047	NY	5	LITTLE FALLS W CITY LN	LOCK ST	14	2003	1	44	6904	1685	87	245	58	30	65	76	2	0	0	0	
230048	NY	5	LOCK ST	RAMP TO ALBANY ST	14	2001	1	30	7683	1316	45	230	56	9	63	137	4	0	0	1	
230049	NY	5	START RT 169 OLAP	END RT 169 OLAP	14	2006	1	8	5570	1444	52	206	84	23	98	89	7	0	1	0	
230050	NY	169	RT 5S	ACC 90I	6	2004	1	21	1294	310	0	23	4	1	4	62	1	0	0	0	
230051	NY	5	WEST GERMAN ST	START 28 OLAP HERKIMER	14	2006	1	147	13074	3208	72	396	30	2	53	60	7	0	0	0	
230052	NY	5	VILLAGE HERKIMER & TOWN HERKIM	LITTLE FALLS W CITY LN	14	2003	1	37	6805	1777	78	305	30	4	73	69	3	0	0	0	
230052	NY	5	VILLAGE HERKIMER & TOWN HERKIM	LITTLE FALLS W CITY LN	14	2006	1	63	5929	1686	67	255	69	24	47	77	20	0	0	0	
230053	NY	51	WEST ST ILION	FIRST ST ILION	16	2003	1	80	8052	1899	49	271	15	3	31	16	1	0	0	0	
230057	NY	167	START 5 OLAP	START RT 169 OLAP	14	2003	1	0	6396	1792	96	285	23	3	55	179	14	0	0	0	
230057	NY	167	START 5 OLAP	START RT 169 OLAP	14	2006	1	98	6133	1899	72	310	60	17	73	118	25	0	0	0	

Appendix G – Weekday Vehicle Classification Averages 2006 NYSDOT Traffic Data Report

Station	Route			Section Begins At	Section Ends At	FC	Year	Counts	1	2	3	4	5	6	7	8	9	10	11	12	13
230062	NY	8		CR 77 COLDBROOK	RT 365 WILMURT	6	2002	1	1	821	233	2	36	7	1	1	16	0	0	0	0
230065	NY	28		RTS 29 169 MIDDLEVILLE	CR 200 NEWPORT	6	2006	1	37	2747	1042	14	127	54	18	38	50	21	5	1	1
230066	NY	28		CR 87 SCHRADER HILL RD	RTS 29 169 MIDDLEVILLE	6	2004	1	64	3054	908	6	67	17	7	26	38	5	0	0	0
230068	NY	170	A	RT 170	RT 29 BURRELL END 170A	9	2006	1	0	325	129	0	3	1	0	0	1	0	0	0	0
230069	NY	169		EATONVILLE RD TN OF LITTLE FAL	RTS 28 29 END 169	7	2005	1	34	727	271	5	51	1	0	8	11	1	0	0	0
230072	NY	170		LITTLE FALLS N CITY LN	RT 170A	8	2006	1	20	469	164	0	25	4	0	2	0	0	0	0	0
230077	NY	167		DOLGEVILLE W LN	RT 29 END 167	7	2004	1	44	3958	814	4	69	25	1	38	24	0	0	0	0
230078	NY	8		END 28 OLAP POLAND	CR 77 COLDBROOK	6	2002	1	4	2532	672	3	86	16	9	7	27	0	0	0	0
230078	NY	8		END 28 OLAP POLAND	CR 77 COLDBROOK	6	2006	1	48	2580	901	6	78	34	24	20	49	19	9	4	4
230079	NY	171		TOWN OF FRANKFORT VILLAGE OF F	OLD RT 5S END 171	17	2006	1	12	1242	454	2	37	8	0	4	3	0	0	1	0
230081	NY	5		(RAILROAD ST) N FRANKFORT BRID	RT 51	14	2003	1	57	3193	1759	57	481	37	7	51	35	1	0	0	0
230082	NY	5		RT 51	WEST GERMAN ST	14	2004	1	120	14012	3058	67	393	50	6	62	61	8	0	0	2
230084	NY	5		END RT 167 OLAP	LITTLE FALLS E CITY LN	14	2003	1	1	2217	718	59	126	25	2	25	81	9	0	0	0
230085	NY	5		LITTLE FALLS E CITY LN	MONTGOMERY CO LINE (CENTER OF	6	2004	1	38	2318	573	5	81	33	3	41	85	14	0	0	0
230085	NY	5		LITTLE FALLS E CITY LN	MONTGOMERY CO LINE (CENTER OF	6	2006	1	114	2202	670	42	149	71	20	49	47	31	0	2	3
230093	US	20		HERKIMER CO LN	START 51 OLAP W WINFLD	2	2002	1	35	2901	944	18	125	43	11	39	105	5	0	0	2
230094	NY	51		WEST WINFIELD S LN	START 20 OLAP	7	2003	1	11	1759	818	31	186	9	0	13	8	0	0	0	0
230094	NY	51		WEST WINFIELD S LN	START 20 OLAP	7	2006	1	26	1914	619	2	52	19	5	16	13	0	2	1	0
230099	NY	168		CR 178 CRAMER COR	RT 80 END 168	8	2003	1	0	154	59	5	15	0	0	0	1	0	0	0	0
230103	NY	167		CR 183 CULLEN RD	CR 18 JORDANVILLE	7	2004	1	8	408	193	1	43	29	4	3	19	12	0	0	0
230104	NY	167		HERKIMER CO LINE CENTER WARREN	CR 183 CULLEN RD	7	2001	1	2	841	242	7	47	63	6	8	30	3	0	0	0
230105	NY	28		CR 259 JCT LEFT	RT 168	6	2006	1	81	5177	1911	106	280	54	22	222	92	35	4	11	26
230107	NY	28		START RT 5S OLAP	END RT 5S OLAP	14	2003	1	22	9837	2670	165	479	54	16	117	269	20	2	0	1
230108	NY	5	S	RT 169	MONTGOMERY CO LINE	7	2006	1	6	1331	474	1	34	16	4	18	27	3	0	0	0
230111	NY	167		LITTLE FALLS E CITY LN	CR 42 MANHEIM CTR	7	2003	1	6	3238	1046	40	139	10	0	21	28	2	0	0	0
230111	NY	167		LITTLE FALLS E CITY LN	CR 42 MANHEIM CTR	7	2006	1	243	3447	1052	39	136	59	4	50	25	1	0	0	0
230114	NY	5	S	CR 96 HIGBY ROAD	RMP TO W MAIN FR EB 5S	12	2005	1	196	13214	2681	124	465	70	34	136	179	9	0	0	0
230114	NY	5	S	CR 96 HIGBY ROAD	RMP TO W MAIN FR EB 5S	12	2006	1	178	12971	3103	155	528	73	10	133	167	15	0	0	0
230115	NY	5	S	RAMP FROM WEST MAIN ST ENTERS	RT 51 IS UNDER W/CONN	12	2003	1	11	9524	2843	147	529	64	15	110	184	16	0	0	0
230117	NY	5	S	RT 51 IS UNDER W/CONN	RT 28 OLAP STARTS	12	2002	1	36	9291	2021	92	431	105	41	80	214	15	2	0	4
230118	NY	5	S	RMP TO W MAIN FR WB 5S	RAMP FROM WEST MAIN ST ENTERS	12	2006	1	63	6999	2435	143	606	48	5	127	121	9	0	0	0
230120	NY	5	S	RMP TO W MAIN FR EB 5S	RMP TO W MAIN FR WB 5S	12	2005	1	188	11467	2789	141	434	79	36	119	173	12	1	1	0
230197	NY	29		RTS 28 169 MIDDLEVILLE	RT 170	7	2004	1	28	1542	509	2	25	20	4	10	15	1	1	0	0
230199	NY	28		CR 7 KAST BRIDGE	CR 87 SCHRADER HILL RD	6	2003	1	8	2638	843	14	164	46	3	14	44	18	0	0	0

Appendix G – Weekday Vehicle Classification Averages 2006 NYSDOT Traffic Data Report

Station	Route			Section Begins At	Section Ends At	FC	Year	Counts	1	2	3	4	5	6	7	8	9	10	11	12	13
230201	NY	51		CR 49 & 79 CEDARVILLE	CR 15 SPINNERVILLE GULF RD	7	2006	2	37	608	209	11	26	16	1	5	6	0	0	1	0
230204	NY	168		RT 28 MOHAWK	CR 135 ROCK HILL RD	8	2003	1	1	1325	512	12	98	11	1	0	2	0	0	0	0
230434	NY	169		ANN ST	RT 170	16	2001	1	3	3287	441	11	69	12	0	14	11	0	0	0	0
230434	NY	169		ANN ST	RT 170	16	2005	1	80	1499	250	8	34	70	1	20	5	1	0	0	5
230437	NY	169		ACC 90I	LITTLE FALLS S CITY LN	6	2006	1	49	1610	538	35	93	21	1	44	81	37	0	1	4
230438	NY	169		LITTLE FALLS S CITY LN	START RTS 5 167 OLAP	14	2001	1	2	1834	331	3	59	15	0	20	132	4	0	0	0
230438	NY	169		LITTLE FALLS S CITY LN	START RTS 5 167 OLAP	14	2004	1	38	1957	543	29	125	14	0	37	124	15	1	0	0
230438	NY	169		LITTLE FALLS S CITY LN	START RTS 5 167 OLAP	14	2006	1	27	1761	527	25	94	18	7	33	86	24	0	0	0
230465	NY	28		CR 200 NEWPORT	TOWN OF NEWPORT VILLAGE OF POL	6	2004	1	52	2488	1305	38	87	35	11	41	48	11	0	0	0
230901		922	B	RT 5S	VILLAGE HERKIMER ROUTE 5 JUN	16	2004	1	37	4696	967	3	46	50	13	10	18	0	3	3	1
231001		0380		MAIN ROAD	GROS BLVD	17	2001	1	13	1583	281	7	26	3	2	1	8	0	0	0	0
231001		0380		MAIN ROAD	GROS BLVD	17	2004	1	38	1117	310	5	41	1	0	0	0	0	0	0	0
231002		0295		ILION VILL LN	END SAMPLE	16	2002	1	141	6037	1243	19	120	14	3	27	4	0	0	1	7
231003		0295		OTSEGO	SR 5	14	2002	1	95	6997	1109	25	154	12	2	43	6	0	0	0	5
231003		0295		OTSEGO	SR 5	14	2005	1	111	6030	1514	38	236	14	4	40	5	0	0	0	0
232108	CR	0430		BEEBEE	CR149	8	2004	1	10	772	179	3	12	12	0	1	2	0	0	0	0
236066	CR	0070		FAIRFIELD T/L	LYNCH RD	9	2006	1	2	629	266	0	28	7	0	6	8	1	0	0	0
236084	CR	1110		NORWAY T/L	CR 60	8	2004	1	5	376	128	0	15	14	2	2	5	0	0	0	0
236100	CR	2430		CR 154	CR 53	8	2004	1	9	494	123	25	3	3	0	0	1	0	0	0	0
240001	NY	316		RT 46	CR 76 CANAL RD	17	2003	1	31	2677	981	23	216	47	5	24	16	0	0	0	0
240005	NY	26		CR 67 ERIEVILLE RD	CR 52 EATON BROOK RD	7	2006	1	18	466	171	8	48	31	0	12	22	8	0	0	2
240007	NY	12		CR 88 RD TO POOLVILLE	CR 74 E HAMILTON	6	2002	1	7	1019	307	8	55	16	2	22	146	0	0	0	0
240007	NY	12		CR 88 RD TO POOLVILLE	CR 74 E HAMILTON	6	2005	1	18	1106	381	45	89	23	1	41	130	1	3	0	0
240008	US	20		CR 83 MADISON	END 26 12B OLAPS	2	2004	1	65	4064	1304	7	156	115	14	51	131	20	1	2	0
240013	NY	31		RT 316 ONEIDA VALLEY	ONEIDA CO LINE	6	2004	1	56	2663	805	10	65	34	3	88	111	19	6	2	0
240014	NY	46		RT 365A	RT 316	16	2002	1	43	6790	1799	8	173	42	6	68	47	1	1	0	8
240015	NY	46		RT 316	ONEIDA CO LN (MIDDLE OF BRIDGE	16	2005	1	52	4263	1433	2	59	19	2	49	20	0	0	2	0
240017	NY	5		MADISON CO LN	TUSCARORA RD	6	2003	1	55	8950	2173	46	310	50	5	48	84	3	0	0	0
240019	NY	31		CR 1 KIRKVILLE RD	CR 5 N MAIN ST	6	2002	1	52	7245	2319	24	216	90	3	77	153	14	13	0	3
240022	NY	92		MADISON CO LINE	CR 15 W LAKE RD	2	2003	1	23	6419	1522	62	243	25	1	51	75	4	0	0	0
240022	NY	92		MADISON CO LINE	CR 15 W LAKE RD	2	2006	1	82	6076	1203	133	99	38	2	39	31	3	0	0	0
240023	NY	12	B	MADISON CO LINE	EARLVILLE N LN	6	2006	1	53	2836	870	18	88	40	5	51	73	3	4	4	1
240024	NY	12	B	CR 77 MIDDLEPORT	HAMILTON S LN	6	2006	1	36	2084	1361	20	104	36	1	71	50	1	2	1	0
240025	NY	12	B	CR 87 HAMILTON	HAMILTON N LN	6	2002	1	44	6443	1346	24	191	103	12	46	124	4	1	1	3

Appendix G – Weekday Vehicle Classification Averages 2006 NYSDOT Traffic Data Report

Station	Route			Section Begins At	Section Ends At	FC	Year	Counts	1	2	3	4	5	6	7	8	9	10	11	12	13
240031	NY	31		MADISON CO LINE	CR 1 KIRKVILLE RD	16	2006	1	330	8951	3579	61	557	64	11	181	115	23	4	0	3
240052	NY	13		CR 3 CHITTENANGO LAKEPORT RD	VILLAGE OF CHITTENANGO TOWN OF	6	2003	1	58	8323	2305	53	318	57	4	67	88	4	0	0	0
240116	NY	13		END 5 OLAP CANASTOTA	RT 901 OVER CANASTOTA	16	2002	1	66	9353	2833	61	443	94	20	97	298	25	0	2	18
240124	NY	365	A	RT 5	STONE ST	16	2003	1	0	7632	1981	43	251	55	37	41	69	5	0	0	2
240124	NY	365	A	RT 5	STONE ST	16	2006	1	39	8400	2087	38	482	60	17	58	52	4	0	0	0
240125	NY	365	A	STONE ST	RT 46 ONEIDA	16	2002	1	48	6948	1776	12	180	67	31	50	121	4	0	0	0
240125	NY	365	A	STONE ST	RT 46 ONEIDA	16	2006	1	3	8812	1870	60	326	55	27	57	60	8	0	0	0
240126	NY	5		CITY ONEIDA (HIGH) AND URBAN A	SENECA ST	16	2005	1	81	9918	2312	110	371	59	10	66	128	5	0	0	0
240128	NY	316		ONEIDA W CITY LN	RT 31 END 316	8	2004	1	33	1989	563	1	40	8	2	14	9	2	1	0	0
240133	NY	46		CR 30 WILLIAMS RD	ONEIDA S CITY LINE	6	2004	1	51	3560	920	3	75	41	13	21	61	1	2	0	0
240162	NY	173		CR 17 E LAKE RD	RT 5 END 173	7	2003	1	12	2386	578	1	43	20	0	9	11	0	0	0	0
240166	NY	80		END 13 OLAP SHEDS	START 26 OLAP GEORGETOWN	7	2002	1	2	801	353	4	51	7	2	7	43	0	0	0	0
240167	NY	13		CR 58 DE RUYTER CRUMB HILL R	START 80 OLAP SHEDS	6	2005	1	10	847	386	24	89	17	0	11	35	3	0	0	0
240168	NY	26		END 80 OLAP GEORGETOWN	CR 67 ERIEVILLE RD	7	2005	1	5	583	293	21	82	18	0	13	26	5	0	0	0
240172	US	20		START 12B OLAP	CR 83 MADISON	2	2006	1	130	3491	1133	53	298	104	19	115	108	16	0	1	6
240203	NY	92		CR 15 W LAKE RD	RT 20 W OF CAZENOVIA END 92	2	2002	1	24	7120	1363	19	150	29	4	38	95	1	0	0	0
240211	NY	26		RT 46	START 20 OLAP	9	2006	1	15	684	326	0	26	19	0	8	25	5	0	0	1
240212	NY	80		MADISON CO LN	START 13 OLAP	7	2005	1	7	680	367	17	65	7	0	9	15	0	0	0	0
240213	NY	13		START 80 OLAP SHEDS	END 80 OLAP	6	2006	1	2	1145	446	142	32	0	0	40	0	0	0	0	0
240214	NY	13		END 80 OLAP	START 20 OLAP	6	2005	1	28	2539	692	2	66	4	0	58	5	0	0	0	0
240216	US	20		MADISON CL ON	RT 92	2	2006	1	19	1737	598	1	39	15	0	14	34	3	3	1	0
240218	US	20		CR 45 NORTH ST	START 46 OLAP	2	2002	1	34	3942	1188	51	217	59	2	33	123	5	0	0	0
240219	NY	46		END 20 OLAP	CR 42 LYNCH RD	6	2002	1	16	2227	698	11	94	127	18	22	79	1	0	0	0
240221	NY	12	B	END 20 OLAP		7	2001	1	14	2358	527	30	93	78	10	34	66	4	0	0	0
240222	US	20		END 26 12B OLAPS	ONEIDA CO LINE 1ST TM	2	2006	1	52	2053	865	53	271	81	10	62	112	8	0	0	0
240223	NY	12	B	RT 46 PECKSPORT	START 20 26 OLAPS	8	2002	1	15	1180	330	5	73	48	11	21	55	1	0	0	0
240224	NY	46		RT 26	START 20 OLAP	6	2003	1	19	3387	1028	44	180	64	3	40	62	1	0	0	0
240224	NY	46		RT 26	START 20 OLAP	6	2006	1	32	3297	1107	19	85	50	9	30	81	2	5	4	3
240226	US	20		START 46 OLAP	END 46 OLAP PINEWOODS	2	2003	1	54	6673	1398	4	121	145	27	70	175	7	0	0	1
240226	US	20		START 46 OLAP	END 46 OLAP PINEWOODS	2	2006	1	22	5504	2103	86	223	31	3	182	42	0	3	1	0
240229	NY	12	B	EARLVILLE N LN	CR 77 MIDDLEPORT	6	2003	1	33	2908	637	15	54	26	0	51	67	5	0	1	0
240233	NY	12		CR 78 N BROOKFIELD STA	ONEIDA CO LINE	6	2002	1	23	1904	524	9	76	19	0	24	152	0	0	0	0
240233	NY	12		CR 78 N BROOKFIELD STA	ONEIDA CO LINE	6	2005	1	28	1727	679	61	142	22	2	47	142	2	5	0	0
240446	US	20		CR 17 E LAKE RD	END 13 OLAP CAZENOVIA	2	2005	1	159	9570	2889	155	397	75	6	97	124	12	0	0	2

Appendix G – Weekday Vehicle Classification Averages 2006 NYSDOT Traffic Data Report

Station	Route		Section Begins At	Section Ends At	FC	Year	Counts	1	2	3	4	5	6	7	8	9	10	11	12	13
241001	CR	0060	BRDGPORT KIRK RD	LAKEPORT RD	17	2002	1	15	4243	924	28	101	23	0	36	13	0	0	0	0
241001	CR	0060	BRDGPORT KIRK RD	LAKEPORT RD	17	2006	1	57	2533	815	25	199	19	3	62	11	0	0	0	0
241002		0140	CR 13	CITY LINE	17	2001	1	9	551	137	0	21	1	0	2	2	0	0	0	0
241002		0140	CR 13	CITY LINE	17	2004	1	1	338	164	9	27	2	0	0	4	0	0	0	0
246009	CR	0660	LEBANON HILL RD	RIVER RD	8	2002	1	1	331	105	0	8	1	0	0	0	0	0	0	0
248115	CR	0930	COUNTY LINE	VILLAGE LINE	8	2003	1	0	553	176	0	20	0	0	0	0	0	0	0	0
248162	CR	0340	CR31 PETERBORO RD	NY46	9	2004	1	3	462	173	0	10	31	0	0	1	0	0	0	0
250001	NY	30	PROSPECT ST	AMSTERDAM N CITY LN	14	2003	1	94	7716	5794	178	1227	67	4	188	291	10	0	0	0
250006	NY	162	CR 130 RURAL GROVE	RT 5S END 162	7	2002	1	12	1089	439	15	89	56	6	20	65	0	0	0	0
250010	NY	67	CR 9 MANNYS CORNERS	SARATOGA CO LN	6	2001	1	38	3042	737	52	150	113	32	67	197	17	1	0	2
250012	NY	5	END 30A OLAP FONDA	CR 28 AT TRIBES HILL STONERS T	6	2004	1	1	3937	864	6	66	0	0	56	7	0	0	0	0
250013	NY	5	S MONTGOMERY CO LINE	CR 66 SANDERS RD	7	2003	1	18	911	323	6	35	54	0	4	36	1	0	0	0
250014	NY	30	A MONTGOMERY CO LN	CR 127 BURTONVILLE RD	6	2004	1	1	1276	579	2	59	5	0	208	0	0	4	0	1
250024	NY	5	S CR 66 SANDERS RD	FT PLAIN W LN	7	2003	1	5	1149	464	14	96	13	0	7	34	0	0	0	0
250028	NY	10	RT 163 JCT ON LEFT	CANAJOHARIE S LN	6	2004	1	16	1521	400	2	30	24	2	6	24	0	0	0	0
250029	NY	30	A RT 161 GLEN	CR 116	6	2001	1	3	1551	504	14	107	62	1	17	183	1	0	0	0
250029	NY	30	A RT 161 GLEN	CR 116	6	2004	1	37	1494	552	40	133	34	3	37	184	6	0	0	4
250030	NY	67	MONTGOMERY CO LN	CR 38 MCDONALD DR	7	2005	1	15	3737	770	21	71	5	1	72	7	1	12	0	1
250031	NY	80	MONTGOMERY CO LINE	FT PLAIN S LN	7	2003	1	10	721	223	0	13	12	2	2	14	1	0	0	0
250031	NY	80	MONTGOMERY CO LINE	FT PLAIN S LN	7	2005	1	33	837	317	10	46	3	0	13	14	1	0	0	0
250034	NY	30	A END 5 OLAP FONDA	FONDA N LN	16	2004	1	99	5426	1662	184	279	156	7	157	824	18	7	1	16
250036	NY	5	MONTGOMERY CO LINE (CENTER OF	CR 61 BRIDGE ST	6	2004	1	84	3031	947	50	187	84	12	71	88	34	2	0	5
250038	NY	67	RT 5	FULTON CO LN 1ST TIME	7	2001	1	2	716	141	11	19	12	0	7	10	0	0	0	0
250038	NY	67	RT 5	FULTON CO LN 1ST TIME	7	2004	1	36	4152	806	50	169	12	13	65	66	19	0	2	4
250042	NY	5	S RT 10 CANAJOHARIE	ACC 90I	17	2005	1	87	4469	1377	48	289	151	10	75	160	27	0	0	14
250154	NY	30	A CR 127 BURTONVILLE RD	RT 161 GLEN	6	2001	1	6	1456	492	13	85	58	2	12	188	1	0	0	1
250155	NY	10	CANAJOHARIE S LN	RT 5S	16	2004	1	26	2204	765	3	52	22	3	17	24	3	0	0	0
250157	NY	80	WILLET ST	RT 5 END RT 80	17	2001	1	13	5016	1075	27	120	154	41	79	56	3	0	0	2
250157	NY	80	WILLET ST	RT 5 END RT 80	17	2004	1	273	5215	1640	27	205	84	7	29	28	6	0	0	0
250238	NY	331	KENNEDY CRUM CREEK RD	FULTON CO LINE	8	2006	1	1	507	213	0	9	6	0	2	9	1	0	1	0
250240	NY	5	NELLISTON W LN	RT 80 NELLISTON	16	2004	1	96	3338	1178	38	191	52	9	36	84	8	0	0	0
250242	NY	163	END 80 OLAP FORT PLAIN	CR 79 FREYBUSH	8	2001	1	5	985	310	5	37	7	0	3	22	2	0	0	0
250253	NY	10	ERIE BLVD	START 5 OLAP	16	2004	1	94	7381	2115	29	260	39	1	59	67	0	0	0	0
250254	NY	10	MONTGOMERY CO LN	RT 163 JCT ON LEFT	6	2004	1	23	1022	375	10	59	18	0	12	16	0	0	0	0

Appendix G – Weekday Vehicle Classification Averages 2006 NYSDOT Traffic Data Report

Station	Route			Section Begins At	Section Ends At	FC	Year	Counts	1	2	3	4	5	6	7	8	9	10	11	12	13
250255	NY	163		CR 88 WEST AMES RD	RT 10 END RT 163	8	2002	1	0	427	140	2	17	2	0	2	1	0	0	0	0
250259	NY	30	A	CR 116	RT 5S FULTONVILLE	16	2003	1	19	2469	686	12	55	41	2	30	161	3	3	3	6
250263	NY	5	S	RT 162 IS OVER W/CONN AT SPRAK	RT 30A FULTONVILLE	7	2006	1	30	1093	762	5	99	63	4	14	33	3	0	0	0
250264	NY	5		END 10 OLAP PALTINE BR	RT 334 FONDA	6	2006	1	65	2294	559	372	46	13	5	30	37	9	0	1	0
250265	NY	5		RT 334 FONDA	START 30A OLAP FONDA	16	2005	1	56	4035	1294	35	216	59	2	57	93	13	0	0	5
250266	NY	30	A	RT 90I IS OVER FULTONVILLE	START 5 OLAP FONDA	16	2003	1	41	6526	1741	33	173	140	1	125	661	7	19	29	12
250267	NY	30	A	START 5 OLAP FONDA	END 5 OLAP FONDA	16	2004	1	86	7590	1893	13	173	179	21	134	888	63	13	31	11
250277	NY	67		AMSTERDAM W CITY LN	END RT 5 OLAP	14	2003	1	0	7399	2033	101	241	78	24	62	107	10	0	0	0
250278	NY	5	S	ROUTE 920P JCT ON LEFT (RIVERS	AMSTERDAM W CITY LN	7	2003	1	13	1717	1159	62	383	61	30	44	66	1	0	0	0
250281	NY	30		AMSTERDAM S CITY LN	RT 90I IS UNDER	16	2003	2	40	3214	1381	46	231	52	4	35	56	2	0	0	1
250281	NY	30		AMSTERDAM S CITY LN	RT 90I IS UNDER	16	2006	1	72	3439	1337	39	210	50	5	42	74	1	0	1	0
250282	NY	5	S	RT 30 IS UNDER W/ACCESS	AMSTERDAM E CITY LN	16	2003	1	4	1387	583	37	121	83	18	31	86	3	0	0	0
250285	NY	5		SCHUYLER ST	AMSTERDAM E CITY LN	16	2003	1	49	7910	2153	125	381	48	3	89	141	9	1	0	0
250287	NY	67		AMSTERDAM N CITY LN	CR 9 MANNYS CORNERS	6	2003	1	19	3821	1597	115	382	26	0	132	211	6	2	0	2
250290	NY	5	S	AMSTERDAM E CITY LN	SCHENECTADY CO LN	7	2006	1	71	1728	576	33	66	170	41	57	86	57	0	0	0
250291	NY	30		MONTGOMERY CO LN	RT 161	6	2003	1	59	1860	591	1	39	23	4	23	42	2	1	1	0
250291	NY	30		MONTGOMERY CO LN	RT 161	6	2006	1	143	1591	684	112	46	21	5	28	43	3	1	0	1
250292	NY	161		CR 129 HUGHES RD	RT 30 END 161	8	2006	1	27	1325	499	2	34	66	0	8	34	1	0	0	0
250293	NY	161		RT 30A GLEN	CR 129 HUGHES RD	8	2003	1	6	676	317	5	49	5	0	3	9	0	0	0	0
250294	NY	163		CR 77 INDIAN TRAIL RD	CR 88 WEST AMES RD	8	2004	1	16	421	148	3	20	10	11	8	10	0	0	0	0
250295	NY	67		PROSPECT ST	JAY ST	14	2003	1	83	8067	1745	122	267	83	11	128	179	28	1	2	0
250295	NY	67		PROSPECT ST	JAY ST	14	2006	1	2	8659	2181	90	321	45	4	113	270	11	0	0	0
250296	NY	67		JAY ST	AMSTERDAM N CITY LN	16	2003	1	30	4746	1751	121	340	35	4	106	242	11	2	0	0
250296	NY	67		JAY ST	AMSTERDAM N CITY LN	16	2006	1	79	5527	1573	65	224	50	5	99	201	17	0	1	0
250903		920	P	RTE 30A	ENTRANCE TO THRUWAY INT #28	17	2005	1	49	3671	1098	30	127	125	4	156	1251	22	8	27	16
256026	CR	0740		BROOKMANS CORS	SR 163	9	2004	1	8	162	66	1	3	17	43	0	7	5	0	0	1
258032	CR	0390		SR 30	MIDLINE RD	19	2005	1	15	2209	506	0	18	1	0	5	1	0	0	0	0
260007	NY	291		RT 69 ONEIDA CO	RT 49 IS UNDER	16	2004	1	62	5095	1354	29	181	95	44	36	36	14	1	0	0
260009	NY	291		ENTRANCE TO PRISON & PSYCHIATR	CR 32 BENTON RD JCT ON LEFT	16	2003	1	0	1270	203	0	24	9	2	4	7	0	0	0	0
260009	NY	291		ENTRANCE TO PRISON & PSYCHIATR	CR 32 BENTON RD JCT ON LEFT	16	2005	1	40	1155	386	5	45	7	0	16	8	0	0	0	0
260009	NY	291		ENTRANCE TO PRISON & PSYCHIATR	CR 32 BENTON RD JCT ON LEFT	16	2006	1	26	1063	343	3	63	2	0	7	2	0	0	0	0
260013	NY	233		CR 15A NORTON AVE	OLD BRISTOL RD	16	2004	1	25	3923	1279	56	215	90	37	46	58	15	0	0	0
260014	NY	12		END 28 OLAP ALDER CREEK	WOODGATE DRIVE	2	2002	1	24	3735	1502	69	336	205	65	69	342	38	0	0	2
260014	NY	12		END 28 OLAP ALDER CREEK	WOODGATE DRIVE	2	2004	1	23	3635	1342	104	311	56	11	82	283	42	0	0	0

Appendix G – Weekday Vehicle Classification Averages 2006 NYSDOT Traffic Data Report

Station	Route		Section Begins At	Section Ends At	FC	Year	Counts	1	2	3	4	5	6	7	8	9	10	11	12	13	
260017	NY	49		START 365 OLAP	END 69 OLAP	12	2006	1	128	14882	4417	373	1050	180	33	334	875	29	11	5	3
260019	NY	8		HOLMAN CITY RD	CR 9 SAUQUOIT	12	2002	1	51	6647	1438	38	239	46	13	42	156	8	2	0	5
260021	NY	49		ACC RT 291	RT 922A MOHAWK ST	16	2005	1	163	14043	3551	214	597	119	25	150	600	30	2	0	1
260022	NY	49		RT 922E ACC RIVER ST	ACC RT 291	12	2005	1	212	15196	3740	246	588	124	32	181	641	46	7	0	0
260026	NY	8		CR 9 SAUQUOIT	ELM ST CHADWICKS	12	2005	1	41	8043	2288	87	328	43	13	67	124	16	3	0	0
260027	NY	49		ROME W CITY LN BIN 1026210	ROME CITY LN	6	2006	1	3	1858	643	37	58	0	0	47	0	0	1	0	0
260032	NY	49		START NY26 OLAP	END 26 OLAP	14	2004	1	116	13222	3676	250	689	89	12	169	458	19	1	0	0
260034	NY	28		END 8 OLAP	HERKIMER CO LN 2ND TM (MIDDLE	6	2001	1	11	1801	481	24	57	21	4	25	62	17	0	0	1
260034	NY	28		END 8 OLAP	HERKIMER CO LN 2ND TM (MIDDLE	6	2004	1	11	1421	763	6	73	51	11	34	77	9	0	1	0
260037	NY	5	S	JOHN ST REF RTE 921P	BROAD ST	14	2004	1	91	14528	3687	251	627	140	72	231	221	22	5	0	3
260038	NY	5	S	BROAD ST	CULVER AVE IS OVER W/CONN	12	2004	1	176	15930	2980	208	584	158	31	166	313	33	4	0	4
260039	NY	5	S	CULVER AVE IS OVER W/CONN	UTICA & HERKIMER CO LN	12	2006	1	96	14032	3368	214	738	199	56	182	174	20	1	0	0
260043	NY	8		RT 20 BRIDGEWATER	CR 1 BABCOCK HILL RD	2	2005	1	154	3039	1098	69	150	31	2	53	107	8	1	0	0
260045	NY	8		TOWN OF PARIS VILLAGE OF CLAYV	ONEIDA ST LEFT MAIN ST RT	12	2003	1	39	5449	831	1	70	31	5	50	131	11	1	0	0
260047	NY	69		RT 233	AIRPORT RD	16	2004	1	27	2085	670	31	80	15	3	17	22	1	0	0	0
260049	NY	365		RT 291	RT 274 HOLLAND PATENT	7	2002	1	37	5057	1489	9	147	66	5	33	79	1	0	0	0
260058	NY	365		RTS 12 & 28	SPUR TO REMSEN 920V	7	2005	1	63	3057	1128	22	143	13	3	27	24	3	0	0	0
260062	NY	365		CR 55 FAIRCHILD RD	HERKIMER CO LN	7	2005	1	4	1129	444	0	36	1	3	26	13	8	0	0	1
260064	NY	12		RT 315 WATERVILLE	WATERVILLE N LN	7	2003	1	25	3559	978	3	88	34	1	39	149	4	7	2	0
260065	NY	12	B	END 26 OLAP	ORISKANY FALLS N LN	7	2002	1	18	2518	716	12	106	83	25	21	65	1	0	0	0
260070	NY	13		END 69 OLAP CAMDEN	MILL ST CAMDEN VILLAGE LINE	6	2001	1	17	4980	1232	61	263	141	35	84	94	18	0	0	5
260070	NY	13		END 69 OLAP CAMDEN	MILL ST CAMDEN VILLAGE LINE	6	2004	1	59	4011	1709	115	217	49	3	36	93	12	0	0	0
260074	NY	365		RT 274 HOLLAND PATENT	MAPPA AVE BARNEVELD RT 921D	7	2004	1	62	3209	972	10	52	52	8	50	48	7	12	2	4
260074	NY	365		RT 274 HOLLAND PATENT	MAPPA AVE BARNEVELD RT 921D	7	2005	1	48	2878	1195	36	167	20	3	58	37	5	0	0	0
260080	NY	46		START 49 OLAP	ROME W CITY LN	6	2004	1	73	3758	1084	2	85	45	17	60	87	8	0	0	0
260081	NY	46		2ND DR FROM MOHAWK ACRES	N MADISON ST	14	2005	1	278	11167	3210	106	338	27	3	74	34	11	0	0	0
260084	NY	69		RT 291	RT 922A JCT LEFT (CLINTON ST)	16	2004	1	164	11959	5433	164	917	78	75	158	53	4	4	0	0
260085	NY	69		RT 922A JCT LEFT (CLINTON ST)	RAMP TO RT 5A	16	2006	1	217	17789	4173	131	716	139	83	194	75	17	3	1	1
260086	NY	8		END 12 OLAP	CR 92 WALKER RD	6	2003	1	13	2474	775	20	195	135	34	34	44	12	0	0	0
260088	NY	5		END RT 790I OLAP	LELAND AVE JCT	14	2004	1	69	7084	1120	45	189	95	8	35	65	2	0	0	0
260093	NY	5	A	CR 26 HENDERSON ST	GREENMAN AVE	14	2006	1	320	26087	5757	135	956	168	89	306	139	30	14	3	8
260095	NY	5	A	JCT RT 69	MAIN ST YORKVILLE	14	2005	1	45	25755	5823	181	803	74	48	196	128	10	6	0	1
260097	NY	12		SERVICE RD ON RIGHT	SERVICE RD ON RIGHT	12	2005	1	177	13319	3537	171	564	115	32	136	283	41	0	0	0
260098	NY	12		CITY UTICA TOWN DEERFIELD	ACC GLASS FACTORY RD	12	2001	7	58	10048	2167	1	128	97	38	57	243	39	1	0	1

Appendix G – Weekday Vehicle Classification Averages 2006 NYSDOT Traffic Data Report

Station	Route		Section Begins At	Section Ends At	FC	Year	Counts	1	2	3	4	5	6	7	8	9	10	11	12	13
260098	NY	12	CITY UTICA TOWN DEERFIELD	ACC GLASS FACTORY RD	12	2002	9	44	10794	2601	1	152	94	34	58	239	31	0	0	1
260098	NY	12	CITY UTICA TOWN DEERFIELD	ACC GLASS FACTORY RD	12	2003	12	39	9709	2428	1	143	82	49	46	221	31	0	0	26
260098	NY	12	CITY UTICA TOWN DEERFIELD	ACC GLASS FACTORY RD	12	2004	12	52	10445	2707	1	163	83	41	48	252	35	0	0	56
260098	NY	12	CITY UTICA TOWN DEERFIELD	ACC GLASS FACTORY RD	12	2005	12	38	9293	2313	1	135	64	27	40	201	32	7	4	11
260098	NY	12	CITY UTICA TOWN DEERFIELD	ACC GLASS FACTORY RD	12	2006	8	14	9144	2868	1	172	66	26	44	224	32	0	0	1
260100	NY	26	START 365 OLAP	S JAMES ST	12	2004	1	65	13806	3406	205	681	83	8	202	650	17	13	2	0
260102	NY	26	N JAMES ST	N GEORGE ST	16	2006	1	53	3223	758	26	134	27	4	30	14	0	0	0	0
260103	NY	26	N GEORGE ST	N MADISON ST	16	2003	1	45	3371	739	22	117	22	4	19	17	5	0	0	0
260103	NY	26	N GEORGE ST	N MADISON ST	16	2006	1	59	3482	843	22	152	31	9	26	19	0	0	0	0
260104	NY	26	N MADISON ST	N JERVIS ST	16	2006	1	27	4992	1289	64	245	18	2	43	29	5	0	0	1
260106	NY	13	ONEIDA CO LINE (MIDDLE OF BRID	CR 86	7	2001	1	6	5455	483	0	49	48	8	41	71	1	0	0	0
260106	NY	13	ONEIDA CO LINE (MIDDLE OF BRID	CR 86	7	2004	1	60	5022	1957	60	336	28	2	92	43	1	0	0	0
260115	NY	365	E DOMINICK ST	RAMP FROM RT 49	16	2006	1	122	6706	2107	142	521	71	10	85	98	6	0	0	0
260117	NY	13	BRIDGE OVER CANAL	CR 80 MC CLANTHAN RD	7	2004	1	98	4623	1754	30	230	49	5	50	64	1	0	0	0
260118	NY	365	RAMP FROM RT 49	CR 88 OLD RIVER RD	16	2001	1	8	4541	1043	9	108	39	1	21	62	4	0	0	0
260118	NY	365	RAMP FROM RT 49	CR 88 OLD RIVER RD	16	2004	1	170	4704	1639	55	249	118	9	53	83	6	0	0	0
260120	NY	5	BURRSTONE RD IS OVER	COURT ST CROSSES AT GRADE	12	2004	1	144	32425	6483	231	1005	156	52	326	475	62	7	0	4
260121	NY	12	CR 13 CHUCKERY COR	RT 921E GENESEE ST	16	2005	1	84	4511	1252	64	185	39	2	44	132	14	1	0	0
260125	NY	31	CR 13 YOUNGS RD	RT 26 END 31 VERNON CT	7	2004	1	14	1645	602	16	121	34	0	23	7	0	0	0	0
260126	NY	46	CHESTNUT ST	2ND DR FROM MOHAWK ACRES	14	2006	1	82	17089	2382	39	272	48	1	113	43	19	1	1	2
260128	NY	233	RT 90I IS UNDER	ROME SOUTH CITY LINE	14	2005	1	82	4869	1200	7	108	53	10	154	113	4	3	0	0
260128	NY	233	RT 90I IS UNDER	ROME SOUTH CITY LINE	14	2006	1	51	4070	1048	73	286	90	13	85	145	13	2	0	1
260131	NY	365	CR 88 OLD RIVER RD	ROME CITY LN	16	2002	1	32	4272	1148	9	110	50	8	31	80	1	0	0	0
260131	NY	365	CR 88 OLD RIVER RD	ROME CITY LN	16	2005	1	87	3755	1374	35	184	157	21	70	52	10	0	0	0
260134	NY	5	A SHOPPING CENTER ENTRANCE ON RI	CR 21 CLINTON ST CROSSES	14	2004	1	186	18971	3400	85	347	150	34	140	102	9	14	0	2
260137	NY	291	CR 88 RIVER RD	ENTRANCE TO PRISON & PSYCHIATR	16	2005	1	82	3168	1026	9	110	16	5	21	7	1	0	0	0
260140	NY	5	HERKIMER RD JCT	KEYS RD JCT	14	2001	1	15	9899	1530	71	317	76	8	64	90	7	3	1	7
260140	NY	5	HERKIMER RD JCT	KEYS RD JCT	14	2004	1	77	9870	2188	93	357	70	5	76	71	5	0	0	1
260144		921	B UTICA BUSINESS PARK DRIVEWAY	RT 921W JCT FRENCH ROAD AND CH	14	2005	1	65	11703	2050	47	234	13	0	30	17	3	0	0	0
260151	NY	5	B ENT / EXIT HARTFORD INSURANC	RT 5 END 5B	16	2005	1	69	7640	1585	28	208	27	11	28	19	0	0	0	0
260152	NY	69	ROME W CITY LN	WEST SUCCESS DR	14	2001	1	11	8753	1651	53	137	86	34	104	130	15	0	0	5
260152	NY	69	ROME W CITY LN	WEST SUCCESS DR	14	2006	1	10	5965	2312	82	550	45	1	81	127	15	0	0	0
260174	NY	28	CR 72 FORESTPORT	CR 61 WOODGATE	6	2006	1	67	1820	714	7	69	38	9	32	28	3	3	0	0
260183	NY	365	RT 5 ONEIDA CASTLE	RT 365A	16	2002	1	2	6876	1368	85	198	36	5	76	139	0	0	0	0

Appendix G – Weekday Vehicle Classification Averages 2006 NYSDOT Traffic Data Report

Station	Route		Section Begins At	Section Ends At	FC	Year	Counts	1	2	3	4	5	6	7	8	9	10	11	12	13
260185	NY	26	ROME NORTH CITY LINE	CR 60 ELMER HILL RD	16	2005	1	80	7476	2178	118	202	35	10	36	27	4	0	0	0
260186	NY	365	ROME S CITY LN	START 26 OLAP	12	2006	1	31	11166	2784	259	726	90	1	268	518	18	9	0	0
260187	NY	233	RT 5 CROSSES	CR 23 WESTMORELAND	16	2006	1	1	6177	1671	112	439	101	21	108	130	21	7	0	0
260188	NY	233	OLD BRISTOL RD	RT 5 CROSSES	16	2006	1	45	2789	794	40	210	46	20	70	53	18	1	2	2
260191	NY	8	KELLOGG RD IS UNDER	GENESEE ST IS UNDER	12	2004	1	155	18275	4778	91	595	155	117	178	201	15	1	0	0
260192	NY	12	CR 7 TO CASSVILLE	CR 9 PARIS HILL RD	7	2005	1	55	2745	836	55	178	20	5	67	105	3	0	0	0
260298	NY	5	SHERRILL E CITY LN	START RT 31 OLAP VERNON	16	2002	1	31	7846	1975	38	272	46	5	34	87	0	0	0	0
260298	NY	5	SHERRILL E CITY LN	START RT 31 OLAP VERNON	16	2005	1	92	6972	2111	64	307	61	16	69	80	2	0	0	0
260305	NY	5	CR 15A LAIRDSVILLE	RT 233 KIRKLAND	6	2006	1	2	8323	2306	78	447	35	5	105	74	7	0	0	0
260308	NY	5	B RT 5 KIRKLAND	START 12B OLAP	19	2005	1	11	1442	363	8	48	9	0	5	3	0	0	0	0
260310	NY	233	RT 412	CR 15A NORTON AVE	16	2002	1	2	2690	655	29	142	29	4	50	53	2	0	0	0
260310	NY	233	RT 412	CR 15A NORTON AVE	16	2006	1	0	2311	741	44	194	31	12	35	57	20	0	0	0
260311	NY	233	RT 12B FRANKLIN SPRINGS & NEW	RT 412	16	2006	2	13	1578	538	14	108	59	6	26	44	15	1	0	0
260312	NY	12	B RT 233 FRANKLIN SPRINGS	CR 16 POST ST	14	2006	2	92	4235	1100	75	142	66	37	52	62	16	3	1	4
260313	NY	315	CR 9 SHANLEY RD	RT 12B END 315	6	2002	1	9	1588	556	7	85	24	8	7	15	0	0	0	0
260313	NY	315	CR 9 SHANLEY RD	RT 12B END 315	6	2005	1	26	1378	546	25	87	5	3	22	7	0	0	0	0
260315	NY	412	RT 233 & REF RTE 922C	RT 12B END 412	16	2005	1	97	4715	1193	82	190	39	1	22	6	0	0	0	0
260315	NY	412	RT 233 & REF RTE 922C	RT 12B END 412	16	2006	1	22	3894	1272	45	287	18	5	16	3	0	0	0	0
260318	NY	5	B END 12B OLAP	ENT / EXIT HARTFORD INSURANC	16	2002	1	32	6985	1188	11	113	176	99	29	38	0	0	0	0
260319	NY	12	B END 5B OLAP	RT 5 END 12B	14	2003	1	32	8345	1848	16	143	137	94	30	78	20	0	0	0
260319	NY	12	B END 5B OLAP	RT 5 END 12B	14	2006	1	77	7789	1751	66	404	76	19	52	62	12	0	0	0
260323	NY	12	CR 9 PARIS HILL RD	CR 13 CHUCKERY COR	7	2004	1	12	3357	722	19	66	13	3	50	108	8	10	2	1
260324	NY	12	WATERVILLE N LN	CR 7 TO CASSVILLE	7	2002	1	23	2690	761	18	115	37	7	46	142	7	6	0	2
260325	NY	12	WATERVILLE S LN	RT 315 WATERVILLE	6	2002	1	20	3726	1045	27	185	40	4	28	139	2	1	0	2
260326	NY	315	RT 12 WATERVILLE	CR 9 SHANLEY RD	6	2005	1	24	1119	412	1	32	10	0	18	10	0	1	0	0
260328	NY	12	ONEIDA CO LINE	RT 20 SANGERFIELD	6	2004	1	35	2146	674	2	62	22	3	44	160	7	7	1	1
260329	NY	12	B ORISKANY FALLS N LN	RT 315 DEANSBORO	7	2002	1	21	2372	761	29	186	309	125	26	114	4	0	0	0
260330	US	20	RT 12 SANGERFIELD	RT 8 BRIDGEWATER	2	2002	1	28	2393	1048	15	123	51	15	52	119	8	5	0	4
260331	NY	8	ONEIDA CO LINE	RT 20 BRIDGEWATER	2	2004	1	38	2979	827	11	75	30	3	56	113	4	3	8	2
260333	NY	8	ONEIDA ST LEFT MAIN ST RT	HOLMAN CITY RD	12	2005	1	27	4936	1251	61	244	33	6	52	128	20	2	0	0
260334	NY	12	WOODGATE DRIVE	LEWIS CO LN	2	2003	1	21	3247	1226	75	314	86	18	160	173	14	0	0	0
260334	NY	12	WOODGATE DRIVE	LEWIS CO LN	2	2006	1	17	3037	1295	87	349	66	14	118	193	30	0	0	0
260337	NY	28	END 12 OLAP	CR 72 FORESTPORT	6	2002	1	18	2756	1018	25	143	208	72	38	80	1	0	0	0
260341	NY	274	RT 365 ONEIDA CO	CR 53 FULLER RD	8	2004	1	12	425	172	5	18	1	0	1	4	0	0	0	0

Appendix G – Weekday Vehicle Classification Averages 2006 NYSDOT Traffic Data Report

Station	Route			Section Begins At	Section Ends At	FC	Year	Counts	1	2	3	4	5	6	7	8	9	10	11	12	13
260343	NY	365		CR 58 KOENIG RD	RT 291	7	2004	1	39	4612	1398	12	131	30	5	41	51	7	0	0	0
260343	NY	365		CR 58 KOENIG RD	RT 291	7	2006	1	83	4383	1298	83	308	30	0	57	55	1	0	0	0
260351	NY	5	S	RT 5A UTICA & RTES 790I/5/8 &	GENESEE ST REF RTE 921C	14	2005	1	9	16574	4005	247	668	106	31	183	177	10	4	0	0
260365	NY	28		ONEIDA CO LINE 1ST TM (MIDDLE	END 8 OLAP	6	2006	1	82	3477	1123	13	79	78	28	24	83	22	3	3	1
260367	NY	294		ONEIDA CO LINE	CR 67	7	2005	1	26	780	472	4	72	33	3	16	26	12	2	1	0
260368	NY	294		CR 67	RT 46 BOONVILLE END 294	7	2003	1	20	1594	909	21	230	54	14	20	17	1	0	0	0
260369	NY	46		CR 76 HILLSIDE RD	RT 294 BOONVILLE	6	2002	1	7	1142	352	6	44	12	4	8	30	1	0	0	0
260369	NY	46		CR 76 HILLSIDE RD	RT 294 BOONVILLE	6	2005	1	12	974	331	5	54	1	0	12	21	8	0	0	0
260371	NY	12	D	CR 65 W LEYDON AVE	LEWIS CO LN	7	2004	1	2	1273	646	17	94	12	0	15	23	2	0	0	0
260373	NY	26		CR 53 STOKES WESTERNVL RD	CR 67 - EAST AVA RD	7	2006	1	36	1736	683	1	41	22	1	13	26	3	1	0	0
260374	NY	26		CR 60 ELMER HILL RD	CR 53 STOKES WESTERNVL RD	16	2002	1	43	7719	1745	1	61	69	13	28	40	2	0	0	2
260375	NY	26		W CHESTNUT ST	ROME NORTH CITY LINE	16	2005	1	93	7608	1431	15	74	35	13	42	34	8	4	0	0
260375	NY	26		W CHESTNUT ST	ROME NORTH CITY LINE	16	2006	1	22	7264	2368	122	539	48	25	70	31	6	0	0	2
260377	NY	46		ROME W CITY LN	START 69 OLAP	14	2001	1	2	4712	1037	14	129	36	11	52	66	4	0	0	0
260377	NY	46		ROME W CITY LN	START 69 OLAP	14	2005	1	79	4235	1334	44	334	48	7	51	60	8	0	1	0
260380	NY	69		VILLAGE OF CAMDEN	CO RD # 70A	6	2001	1	5	3783	944	39	118	32	3	35	99	8	0	0	0
260380	NY	69		VILLAGE OF CAMDEN	CO RD # 70A	6	2004	1	24	3908	1246	2	130	24	2	107	89	6	2	0	0
260392	NY	233		CR 23 WESTMORELAND	RT 90I IS UNDER	14	2006	1	75	6659	1515	116	387	97	12	120	165	28	7	0	6
260394	NY	233		ROME SOUTH CITY LINE	COLEMAN MILLS RD CR 40	14	2002	1	96	7736	1655	28	187	70	8	105	176	15	6	0	2
260395	NY	233		COLEMAN MILLS RD CR 40	RT 69	14	2003	1	87	8645	2143	84	294	84	14	87	183	11	1	0	0
260395	NY	233		COLEMAN MILLS RD CR 40	RT 69	14	2006	1	16	9084	1633	82	284	92	10	120	148	12	6	0	1
260396	NY	69		AIRPORT RD	RT 922E JCT LEFT RIVER ST	16	2002	1	41	3786	957	32	160	34	12	36	58	3	5	0	3
260396	NY	69		AIRPORT RD	RT 922E JCT LEFT RIVER ST	16	2005	1	111	3960	1023	43	129	30	10	36	32	11	1	0	0
260401	NY	26		RT 5	ROME S CITY LN	7	2004	1	35	1231	479	0	46	10	1	12	7	1	0	0	0
260402	NY	365		ROME CITY LN	CR 58 KOENIG RD	16	2005	1	96	4167	1609	42	231	40	3	76	45	8	0	0	0
260402	NY	365		ROME CITY LN	CR 58 KOENIG RD	16	2006	1	81	3628	1024	44	192	29	8	86	56	4	1	0	0
260403	NY	26		ROME S CITY LN	START 365 OLAP	16	2005	1	55	2003	730	23	158	13	7	23	10	0	0	0	0
260403	NY	26		ROME S CITY LN	START 365 OLAP	16	2006	1	68	2257	639	19	142	13	5	32	24	6	0	0	1
260405	NY	46		ROME N CITY LN	CR 53 GIFFORD HILL RD	6	2005	1	61	2751	910	19	93	15	0	29	24	0	0	0	0
260406	NY	46		CR 53 GIFFORD HILL RD	RT 274	6	2005	1	38	2111	747	1	30	9	0	35	19	2	0	0	0
260407	NY	274		CR 53 FULLER RD	RT 46 END RT 274	8	2003	1	19	349	136	0	15	0	0	3	0	0	0	0	0
260408	NY	46		RT 274	CR 76 HILLSIDE RD	6	2001	1	19	1700	352	0	29	26	16	16	25	1	0	0	0
260408	NY	46		RT 274	CR 76 HILLSIDE RD	6	2004	1	2	1242	489	5	85	16	0	7	20	5	0	0	0
260409	NY	46		RT 31 STATE BRIDGE	START 49 OLAP	7	2006	1	69	2146	755	2	41	30	5	32	48	2	2	1	0

Appendix G – Weekday Vehicle Classification Averages 2006 NYSDOT Traffic Data Report

Station	Route			Section Begins At	Section Ends At	FC	Year	Counts	1	2	3	4	5	6	7	8	9	10	11	12	13
260413	NY	13		CAMDEN S LN	START 69 OLAP CAMDEN	7	2003	1	66	4929	1980	54	252	64	4	38	53	7	0	0	0
260415	NY	13		END 49 OLAP VIENNA	CR 69 MC CONNELLSVILLE	7	2001	1	13	4313	681	33	140	26	0	27	40	0	0	0	0
260415	NY	13		END 49 OLAP VIENNA	CR 69 MC CONNELLSVILLE	7	2004	1	50	3730	1121	3	138	28	4	43	44	4	0	0	0
260416	NY	49		CR 68A N BAY	START 13 OLAP	6	2005	1	70	2858	1180	35	196	32	2	37	51	0	0	0	0
260422	NY	31		ONEIDA CO LINE	RT 46	6	2005	1	86	3200	1097	74	281	44	2	112	140	17	5	1	0
260424	NY	69		CO RD # 70A	ROME W CITY LN	6	2005	1	78	5568	1915	69	245	51	6	53	128	17	0	0	0
260440	NY	8		CR 1 BABCOCK HILL RD	CR 7 CASSVILLE SUMMIT RD	12	2005	1	47	3212	1082	70	87	21	7	143	56	8	8	1	1
260440	NY	8		CR 1 BABCOCK HILL RD	CR 7 CASSVILLE SUMMIT RD	12	2006	1	148	3022	994	74	219	14	0	124	56	2	3	0	2
260462	NY	5		RT 5B KIRKLAND	RT 5B	14	2006	1	149	11715	2748	119	657	57	15	123	107	13	7	0	1
260473	NY	49		ONEIDA CO LINE	CR 68A N BAY	6	2002	1	7	1664	448	28	105	5	2	29	13	0	0	0	0
260504	I	790		RT 790I EB RAMP JOINS ON RIGHT	RAMP TO TOLL BOOTHS & N GENESE	11	2006	1	15	5037	1494	186	412	70	11	144	840	32	15	7	19
260914		922	A	RT 69	END AT RT 49	17	2001	1	9	9998	1527	101	168	71	52	144	53	2	0	0	3
260914		922	A	RT 69	END AT RT 49	17	2004	1	22	10008	2796	72	408	22	2	54	23	2	0	0	0
260915		922	C	CR 13 COLLEGE HILL	END AT RT 233	17	2005	1	57	3700	917	26	108	26	0	20	2	0	1	0	0
260915		922	C	CR 13 COLLEGE HILL	END AT RT 233	17	2006	1	10	3708	772	21	133	14	4	14	0	0	0	0	0
260921		921	W	JCT RT 921B & CHAMPLIN AVE	COLLEGE ENTRANCE RIGHT HOSPITA	16	2004	1	75	14432	2442	40	301	38	25	62	11	0	0	0	0
260926		921	C	LEE ST	WURZ AVE	14	2005	1	125	25582	5342	556	1147	309	17	271	337	18	4	3	5
260928		921	C	ENTRANCE & EXIT DOT FACILITY	790I IS OVER	14	2005	1	360	25259	5246	403	930	201	9	261	397	36	8	9	5
260930		921	C	AVERT AVE JCT	END AT HERKIMER RD JCT	14	2003	1	105	6315	1457	97	212	49	2	88	34	7	10	1	4
260931		921	E	RT 12 S GENESEE ST	VILLAGE OF NEW HARTFORD	14	2005	1	50	12503	2396	97	400	11	0	72	3	2	1	0	0
260932		921	E	VILLAGE OF NEW HARTFORD	PARIS RD	14	2005	1	50	11958	2075	90	355	7	0	51	3	0	0	0	0
260950		922	E	RT 69 JCT (RIVER RD) V/O ORISK	T/L WHITESTOWN & T/L MARCY	17	2001	1	5	2404	497	3	83	23	6	5	34	0	1	0	3
260950		922	E	RT 69 JCT (RIVER RD) V/O ORISK	T/L WHITESTOWN & T/L MARCY	17	2004	2	27	2532	757	27	109	47	37	30	46	10	4	1	1
260950		922	E	RT 69 JCT (RIVER RD) V/O ORISK	T/L WHITESTOWN & T/L MARCY	17	2006	1	60	2918	699	6	41	18	15	13	30	4	5	3	0
260951		922	E	T/L WHITESTOWN & T/L MARCY	JCT CHAMINADE RD & RT 49 RAMPS	17	2005	1	37	1908	705	24	64	42	36	35	298	3	1	5	2
260951		922	E	T/L WHITESTOWN & T/L MARCY	JCT CHAMINADE RD & RT 49 RAMPS	17	2006	1	94	2922	1029	47	200	92	9	24	326	2	0	1	2
261001	CR	067A		FLORENCE T/L	SCHRADER RD	7	2003	1	0	43	35	4	3	0	0	0	0	0	0	0	0
261001	CR	067A		FLORENCE T/L	SCHRADER RD	7	2006	1	0	92	48	4	18	0	0	0	0	0	0	0	0
261002	CR	024A		FOREST RD	CHAPMAN RD	17	2002	1	13	2893	399	0	38	8	1	4	0	0	0	0	0
261002	CR	024A		FOREST RD	CHAPMAN RD	17	2005	1	31	2978	731	9	97	17	12	10	3	0	0	0	0
261006	CR	0320		JUDD RD	ORISKANY VL	17	2002	1	4	977	247	11	34	1	0	0	0	0	0	0	0
261006	CR	0320		JUDD RD	ORISKANY VL	17	2005	1	35	831	297	1	33	32	31	1	0	0	0	0	0
261007		5450		PLEASANT ST	SO PARK DR	17	2002	1	0	1547	245	8	46	2	0	3	0	0	0	0	0
261007		5450		PLEASANT ST	SO PARK DR	17	2006	1	9	1098	237	2	43	1	1	9	0	0	0	0	0

Appendix G – Weekday Vehicle Classification Averages 2006 NYSDOT Traffic Data Report

Station	Route		Section Begins At	Section Ends At	FC	Year	Counts	1	2	3	4	5	6	7	8	9	10	11	12	13
261008		4070	CHURCHILL AVE	CITY ST	17	2002	1	5	2262	222	24	66	6	0	13	1	0	0	0	0
261008		4070	CHURCHILL AVE	CITY ST	17	2005	1	62	3476	657	25	37	20	0	3	0	0	0	0	0
261009		2020	ERIE BLVD	LIBERTY STREET	17	2006	1	21	7467	1584	53	284	12	5	39	5	2	0	0	0
261010		2850	GIBSON RD	SHERMAN CENTER	17	2001	1	1	1489	104	2	137	4	9	9	18	0	0	0	0
261010		2850	GIBSON RD	SHERMAN CENTER	17	2006	1	16	714	115	4	123	17	0	3	0	0	0	0	0
261012		0520	GENESEE ST	CULVER AVE	17	2001	1	14	5193	887	20	265	31	2	56	16	0	0	0	0
261012		0520	GENESEE ST	CULVER AVE	17	2006	1	15	3151	561	17	141	16	0	14	1	0	0	0	0
261013		0380	ROUTE 69	RIDGE RD	17	2001	1	0	1313	226	5	32	7	0	8	7	0	0	0	0
261013		0380	ROUTE 69	RIDGE RD	17	2004	1	11	1232	309	8	52	4	0	2	0	0	0	0	0
261016		0170	SHERMAN DR	PARKWAY	17	2001	1	2	1084	121	0	17	1	0	0	3	1	0	0	0
261016		0170	SHERMAN DR	PARKWAY	17	2006	1	6	1431	212	20	28	15	2	14	3	1	0	0	0
261017	CR	0910	UTICA CITY/L	TARLTON RD S	16	2003	1	98	5563	1492	33	159	30	0	19	0	0	0	0	0
261017	CR	0910	UTICA CITY/L	TARLTON RD S	16	2006	1	34	4980	1910	14	351	14	1	32	0	0	0	0	0
261018		0460	UTICA CL	CR 29	17	2002	1	7	1778	252	9	22	2	1	5	0	0	0	0	0
261018		0460	UTICA CL	CR 29	17	2005	1	10	672	180	0	16	1	0	1	0	0	0	0	0
261019	CR	0910	TARLTON RD S	A	16	2001	1	12	5727	719	0	67	12	0	15	3	0	0	0	0
261019	CR	0910	TARLTON RD S	A	16	2006	1	77	4618	1422	14	259	40	15	131	4	4	2	2	1
261020		4070	CITY LINE	CHURCHILL AVE	17	2002	1	2	2448	228	2	35	0	0	12	0	0	0	0	0
261020		4070	CITY LINE	CHURCHILL AVE	17	2005	1	43	2565	463	11	31	4	0	2	0	0	0	0	0
261023		2850	BRINKERHOFF AV	GIBSON RD	17	2001	1	3	1628	99	4	147	1	8	20	22	0	0	0	0
261023		2850	BRINKERHOFF AV	GIBSON RD	17	2006	1	29	2273	294	14	159	21	12	31	1	2	0	1	0
261024		1380	SR 69	ORISKANY V/L	17	2002	1	2	436	105	5	24	11	0	0	0	0	0	0	0
261024		1380	SR 69	ORISKANY V/L	17	2004	1	1	378	113	2	13	4	0	0	1	0	0	0	0
261025		2020	CORPORATION LN	NYC RR TRACKS	17	2001	1	17	4990	908	31	130	7	0	27	4	0	0	0	0
261025		2020	CORPORATION LN	NYC RR TRACKS	17	2006	1	30	4073	2288	33	518	8	0	48	0	0	0	0	0
261026		0660	NEW V/L	RT 69	17	2001	1	1	3867	954	2	73	15	0	13	13	0	0	0	0
261026		0660	NEW V/L	RT 69	17	2004	1	9	3537	887	13	114	21	12	16	2	1	0	0	0
261027		0040	MAIN ST	EIGHTH ST	17	2003	1	83	4471	887	13	88	22	0	2	0	0	0	0	0
261027		0040	MAIN ST	EIGHTH ST	17	2006	1	29	3163	1597	29	225	4	0	19	0	0	0	0	0
261028		0010	ELIZABETH ST	BLEECKER ST	17	2002	1	0	804	147	0	80	6	0	6	2	0	0	0	0
261028		0010	ELIZABETH ST	BLEECKER ST	17	2005	1	14	755	140	11	87	3	0	1	0	0	0	0	0
261029		0060	VILL LINE	CHAMPLIN AVE	17	2003	1	58	3635	693	12	92	16	0	4	0	0	0	0	0
261029		0060	VILL LINE	CHAMPLIN AVE	17	2006	1	74	3730	434	3	96	12	0	2	0	0	0	0	0
261030		2650	BALLANTYNE BRA	GREENWOOD CT	17	2002	1	0	1974	209	9	38	0	0	7	0	0	0	0	0

Appendix G – Weekday Vehicle Classification Averages 2006 NYSDOT Traffic Data Report

Station	Route		Section Begins At	Section Ends At	FC	Year	Counts	1	2	3	4	5	6	7	8	9	10	11	12	13
261030		2650	BALLANTYNE BRA	GREENWOOD CT	17	2005	1	20	1976	338	3	42	5	0	0	0	0	0	0	0
261031	CR	026C	N HRTFORD/WHTESTWN TL	CLINTON ST	17	2003	1	109	6324	1562	18	163	26	0	11	0	0	0	0	0
261031	CR	026C	N HRTFORD/WHTESTWN TL	CLINTON ST	17	2006	1	49	5750	832	12	100	11	18	84	1	8	3	4	1
261032		3370	COURT ST	OSWEGO ST	17	2001	1	10	1929	346	11	52	8	0	19	4	0	0	0	0
261034		5860	ALBANY ST	CITY LINE	16	2001	1	12	2429	330	2	50	6	7	9	18	0	0	0	0
261034		5860	ALBANY ST	CITY LINE	16	2004	1	15	2679	590	6	71	6	0	5	0	0	0	0	0
261035		0260	CHAMPLIN AVE	NEY AVE	17	2003	1	10	1648	309	11	22	0	0	0	0	0	0	0	0
261035		0260	CHAMPLIN AVE	NEY AVE	17	2006	1	2	1530	294	3	41	1	0	0	0	0	0	0	0
261036		2440	LAWRENCE ST	MILL ST	17	2002	1	11	1153	331	2	61	3	0	5	0	0	0	0	0
261036		2440	LAWRENCE ST	MILL ST	17	2005	1	17	1089	340	2	95	12	1	7	1	0	0	0	0
261037		6110	N GENESEE ST	LELAND AVE	17	2001	1	17	4070	593	28	333	172	1	38	96	0	0	0	1
261037		6110	N GENESEE ST	LELAND AVE	17	2004	1	95	3878	1140	142	495	186	12	49	156	23	0	1	1
261038		5640	COURT ST	LAFAYETTE ST	17	2004	1	24	2139	518	32	115	15	1	7	1	0	0	0	0
261039		0240	RT 5A	NEW HRTFD/WHSTWN VL	17	2003	1	196	8551	2181	22	276	56	1	38	2	0	0	0	0
261039		0240	RT 5A	NEW HRTFD/WHSTWN VL	17	2006	1	43	6850	1482	11	230	8	0	30	4	0	0	0	0
261040		2070	GENESEE ST	N-S ART	17	2001	1	6	6593	325	2	108	13	2	47	4	8	5	2	4
261041		0495	CR 34	UTICA C/L	16	2005	1	60	6154	1946	44	283	19	0	39	42	0	0	0	0
261042		4660	COSBY RD	WELLS AVE	16	2005	1	92	11272	2567	58	325	18	1	70	61	0	1	0	0
261105		0930	BLACK RIVER BVD	NEW EAST CORP	16	2002	1	41	9106	1704	22	176	33	0	57	16	0	0	0	0
261105		0930	BLACK RIVER BVD	NEW EAST CORP	16	2005	1	84	10730	2685	338	284	40	20	53	21	6	0	0	0
261107		1300	FIRST ST	STATE OFF RAMP	14	2002	1	50	8418	1513	37	266	78	5	68	49	4	0	1	6
261108		1320	ALBANY ST	RUTGER ST	14	2003	1	200	7305	1439	169	178	77	2	35	8	0	1	0	0
261109		1320	RUTGER ST	BEECHGROVE PL	14	2003	1	154	7293	1481	191	181	65	3	44	5	0	1	0	0
261110		2100	E DOMINICK ST	WRIGHT DR	19	2002	1	5	1074	220	0	20	36	2	7	4	0	0	0	0
261111		2150	S CITY LINE	AMY AVE	14	2004	1	11	10179	1771	39	276	13	0	19	5	0	0	0	0
261117		4270	CLEMENTIAN ST	SHERMAN DR	14	2001	1	6	1634	198	8	35	3	0	14	2	0	0	0	0
261117		4270	CLEMENTIAN ST	SHERMAN DR	14	2004	1	20	9348	1674	47	189	10	5	31	0	0	0	0	0
261118		4270	SHERMAN DR	ALBANY ST	14	2002	1	12	7529	858	104	144	9	0	46	1	0	0	0	0
261121		4560	BROAD ST	WATER ST	17	2002	1	3	853	189	36	131	5	0	0	0	0	0	0	0
261121		4560	BROAD ST	WATER ST	17	2005	1	13	851	184	40	74	4	0	2	0	0	0	0	0
262004	CR	0470	WRIGHT STLMT LA	FLOYD TL	17	2003	1	0	1168	272	0	8	14	0	0	1	0	0	0	0
262010	CR	0190	KIRKLAND TL	BELL RD	17	2003	1	2	1811	336	0	15	2	0	1	1	0	0	0	0
262026	CR	0600	LEE TL	WESTERN TL	17	2004	1	22	2424	586	6	17	13	1	10	7	1	1	0	0
262040	CR	0400	HALSEY RD	WESTMORELAND S	17	2004	1	13	2603	298	19	10	11	2	7	1	0	1	0	1

Appendix G – Weekday Vehicle Classification Averages 2006 NYSDOT Traffic Data Report

Station	Route			Section Begins At	Section Ends At	FC	Year	Counts	1	2	3	4	5	6	7	8	9	10	11	12	13
262049		0260		BURRSTONE RD	VILLAGE LINE	16	2004	1	36	6081	709	16	54	1	1	18	3	0	6	0	0
262063		4660		RTS 8 12	COSBY RD	16	2005	1	15	10885	1750	26	121	21	3	73	65	0	20	0	0
262064	CR	0130		MOHAWK ST	NEW HARTFORD TL	17	2005	1	26	1560	383	3	41	215	161	17	39	8	3	1	6
262075	CR	0900		ST RT 233	COLEMAN MLLS R	17	2005	1	34	3082	640	22	36	34	18	38	21	1	5	4	1
262079		2190		CR 24A	CR 22	17	2005	1	0	2528	504	2	33	14	2	9	2	0	1	0	0
262083	CR	0920		BROAD ACRES RD	BELL HILL RD	7	2005	1	12	438	147	46	19	4	0	1	2	0	0	0	0
262090	CR	0130		SR 5	SR 26	7	2005	1	12	1012	289	0	14	12	0	4	1	0	0	0	0
262101		0040		E HAMILTON AVE	E STATE ST	17	2003	1	0	708	117	0	9	0	0	0	0	0	0	0	0
262107	CR	0100		ANDERSON RD	SR 26	8	2003	1	0	855	169	14	28	1	0	4	9	0	0	0	0
262112		0350		PVT CHG	RUSSIA T/L	9	2003	1	0	163	38	0	3	0	0	0	0	0	0	0	0
262120	CR	0420		WESTMORELAND TL	SR 233	19	2004	1	3	540	169	0	6	2	0	0	0	0	0	0	0
262124	CR	0780		RESERVOIR RD	ONEIDA ST	19	2004	1	19	872	210	0	10	1	0	7	1	0	0	0	0
262138	CR	0830		WESTMORELAND TL	SR 26	19	2005	1	7	433	119	0	20	1	0	2	1	0	0	0	0
266106		0720		VERONA TL	NY 46/49	19	2004	1	0	459	182	0	15	2	0	2	0	0	0	0	0
266108		0620		WUETHRICH RD	SR 46/SR 49	9	2004	1	25	1094	277	1	28	19	4	0	8	0	1	1	0
266163	CR	0320		CLINTON V/L	NY 5	17	2004	1	46	4537	834	13	58	33	3	23	33	2	1	0	2
266180	CR	0820		REMSEN VL	FAIRCHILD RD	9	2002	1	1	171	39	0	4	0	0	0	1	0	0	0	0
266188	CR	0560		SR 274	THOMPSON RD	9	2004	1	12	178	92	0	5	9	7	0	8	0	0	0	0
266191	CR	0360		WHITTAKER RD	POWELL RD	8	2004	1	26	1028	234	0	11	9	11	6	3	1	1	2	0
266217		0140		NY 12B	NY 12B	9	2004	1	12	680	199	1	10	12	0	1	13	2	0	0	1
310002	NY	38	A	CAYUGA CO LN 2ND TIME	CR 61C ROCKEFELLER RD	7	2005	1	22	1441	604	31	82	8	0	22	68	13	0	1	0
310005	NY	38		CAYUGA CO LINE	RT 90 LOCKE	6	2003	1	2	1175	563	11	116	16	0	56	55	0	0	0	0
310009	US	20		CR 5A HALF ACRE	RT 326	2	2002	1	27	7440	2239	150	351	71	11	85	359	20	0	0	0
310009	US	20		CR 5A HALF ACRE	RT 326	2	2006	1	8	7392	2754	192	362	50	8	143	320	33	2	3	0
310011	NY	326		GENESEE ST	AUBURN W CITY LN	12	2004	1	25	8413	2626	60	380	90	0	83	48	1	0	0	0
310016	NY	31		CAYUGA CO LINE	RT 90 MONTEZUMA	6	2003	1	4	1123	552	20	106	18	2	16	57	1	0	0	0
310018	US	20		COLUMBUS ST	WASHINGTON ST	14	2005	1	165	13613	4281	235	558	102	18	260	384	47	2	2	0
310020	NY	90		CR 43A POPLAR RIDGE RD	RT 326 UNION SPRINGS	7	2005	1	9	1472	505	45	76	18	8	27	124	10	0	0	0
310020	NY	90		CR 43A POPLAR RIDGE RD	RT 326 UNION SPRINGS	7	2006	1	21	1462	451	40	91	25	9	27	55	12	0	0	2
310023	NY	34	B	CAYUGA CO LN	RT 90 KING FERRY	7	2004	1	14	1078	460	56	94	108	1	23	138	16	0	0	0
310025	NY	38		SWIFT ST	START RT 34 OLAP	16	2003	1	49	2057	447	13	65	4	0	6	21	0	0	0	0
310025	NY	38		SWIFT ST	START RT 34 OLAP	16	2006	1	10	1583	438	21	38	4	0	4	17	0	0	0	0
310032	NY	38	A	RT 437	AUBURN S CITY LN	17	2005	1	26	5954	1935	73	199	17	0	50	76	18	0	1	0
310036	NY	38		MORAVIA NW VILLAGE LN	HICKS RD	6	2004	1	13	1394	524	34	92	19	5	24	72	6	0	0	0

Appendix G – Weekday Vehicle Classification Averages 2006 NYSDOT Traffic Data Report

Station	Route			Section Begins At	Section Ends At	FC	Year	Counts	1	2	3	4	5	6	7	8	9	10	11	12	13
310036	NY	38		MORAVIA NW VILLAGE LN	HICKS RD	6	2006	1	10	1491	480	36	109	13	1	29	36	2	0	0	0
310037	NY	104	A	RT 3	OSWEGO CO LINE	7	2003	1	17	529	222	3	33	3	0	4	1	0	0	0	0
310037	NY	104	A	RT 3	OSWEGO CO LINE	7	2006	1	9	428	208	0	42	3	0	4	17	0	0	0	0
310039	NY	104		CR 93 MARTVLLE	OSWEGO CO LN	2	2002	1	19	2119	811	56	152	28	0	39	186	7	0	0	0
310039	NY	104		CR 93 MARTVLLE	OSWEGO CO LN	2	2003	1	47	2276	917	55	138	40	0	49	193	8	0	0	0
310039	NY	104		CR 93 MARTVLLE	OSWEGO CO LN	2	2006	1	20	2093	893	76	141	28	0	64	227	16	0	0	0
310041	NY	104		OLD RT 104	RT 38 VICTORY	2	2006	1	16	2127	877	69	158	38	1	125	166	10	0	0	0
310042	NY	370		CAYUGA CO LINE	RT 38 VICTORY	2	2001	1	10	1603	588	32	108	56	6	22	152	33	9	0	10
310042	NY	370		CAYUGA CO LINE	RT 38 VICTORY	2	2004	1	17	1612	679	48	134	26	0	38	175	5	0	1	0
310044	NY	31		END RT 38 OLAP	W BRUTUS ST RD WEEDSPORT	6	2006	1	25	2811	1240	103	165	22	6	52	64	17	0	0	0
310047	NY	31		W BRUTUS ST RD WEEDSPORT	RT 34	6	2003	1	128	3842	1584	70	247	73	3	68	125	16	0	0	0
310061	NY	38	A	RT 38 MORAVIA	CR 62A MONTVILLE	8	2003	1	1	1806	745	16	94	28	0	16	26	0	0	0	0
310065	NY	90		RT 326 UNION SPRINGS	W GENESEE RD CAYUGA	8	2003	1	10	1321	517	33	89	13	0	53	49	4	0	0	0
310068	NY	34	B	RT 90 KING FERRY	CR 43B POPLAR RIDGE	8	2003	1	3	928	375	6	48	10	0	14	8	0	0	0	0
310069	NY	104	A	CAYUGA CO LINE	OLD STATE RD	7	2003	1	26	1777	750	24	89	4	0	12	1	0	0	0	0
310070	NY	104		RT 38 VICTORY	CR 93 MARTVLLE	2	2001	1	18	2339	845	19	149	64	17	47	249	45	24	3	24
310070	NY	104		RT 38 VICTORY	CR 93 MARTVLLE	2	2004	1	33	2331	973	66	172	40	0	64	222	23	0	0	0
310071	NY	38		RT 370 VICTORY	RT 104 N VICTORY	7	2003	1	6	520	261	13	43	4	0	9	3	0	0	0	0
310075	NY	34		E BRUTUS ST RD WEEDSPT	RT 31 WEEDSPORT	2	2005	1	110	7303	2331	136	390	93	8	139	427	40	1	0	1
310087	US	20		RT 38A JCT E GENESEE ST	AUBURN E CITY LN	14	2005	1	80	7524	2067	88	314	59	12	67	148	24	0	0	3
310088	NY	3		RT 104A	OSWEGO CO LN	7	2002	1	2	1069	386	3	55	19	0	12	3	0	0	0	0
310109	NY	41	A	CAYUGA CO LINE	CR 69A SEMPRONIUS	7	2005	1	29	538	241	27	31	21	2	15	58	11	0	0	0
310355	NY	38	A	CR 61C ROCKEFELLER RD	RT 437	7	2002	1	4	3816	932	1	76	30	2	13	76	2	0	0	0
310355	NY	38	A	CR 61C ROCKEFELLER RD	RT 437	7	2005	1	68	4541	1744	41	206	34	0	40	72	14	0	1	0
310355	NY	38	A	CR 61C ROCKEFELLER RD	RT 437	7	2006	1	40	4081	1413	42	213	49	19	114	49	9	0	1	4
310357	US	20		AUBURN E CITY LN	ONONDAGA CO LINE	2	2002	1	41	6690	1399	82	275	109	19	66	255	23	0	0	0
310357	US	20		AUBURN E CITY LN	ONONDAGA CO LINE	2	2005	1	140	6774	1756	104	361	121	5	92	171	38	0	0	0
310359	US	20		RT 90	CR 5A HALF ACRE	2	2006	1	54	5863	2107	185	310	38	3	166	287	33	2	2	0
310361	NY	34		JCT RT 90I	RT 370 CATO	6	2006	1	24	2221	815	32	177	20	7	48	101	12	0	0	0
310566	NY	34		RT 90 GENOA	CR 43B VENICE CTR	6	2003	1	136	822	271	23	88	19	0	31	46	0	1	0	0
311001		2560		WASHINGTON ST	NY34 NORTH ST	17	2006	1	14	2623	499	19	55	0	3	30	0	0	0	0	0
311002		1870		LOGAN ST	METCALF DR	17	2006	1	1	693	120	4	7	0	0	3	0	0	0	0	0
311003		2350		FRANKLIN ST	BROOKSIDE DR	17	2006	1	16	4104	838	25	93	6	4	90	1	2	0	2	1
311004		2980		GENESEE ST	GRANT ST	17	2005	1	78	3619	633	8	63	35	1	45	6	5	0	3	1

Appendix G – Weekday Vehicle Classification Averages 2006 NYSDOT Traffic Data Report

Station	Route			Section Begins At	Section Ends At	FC	Year	Counts	1	2	3	4	5	6	7	8	9	10	11	12	13
316077	CR	010B		CR 144A	SENNETT TL	7	2002	1	6	1628	651	19	89	22	1	18	40	2	0	0	0
316086	CR	010B		AURELIUS TL	CR 144A	7	2002	1	13	1518	534	19	82	22	0	32	53	1	0	0	0
320001	I	81		JCT RT 221	JCT RTS 11 & 41	1	2006	1	47	11100	3073	690	757	71	3	1382	3374	66	139	41	2
320002	NY	41		END RT 26 OLAP	CR 161 E FREETOWN	6	2003	1	0	779	253	14	49	10	0	24	5	0	0	0	0
320003	NY	41		CR 159 SOLON	CR 116 MC GRAW	6	2002	1	25	3067	809	1	34	37	6	13	50	1	0	0	0
320003	NY	41		CR 159 SOLON	CR 116 MC GRAW	6	2005	1	36	2531	957	34	126	29	0	27	50	2	0	0	0
320004	NY	41		CR 116 MC GRAW	ACC RT 81I POLKVILLE	16	2005	1	84	4909	1809	49	225	36	4	45	56	6	0	0	0
320005	I	81		JCT RTS 11 & 41	JCT RT 13 CLINTON AVE	11	2001	1	369	9364	2461	556	718	92	1	531	3246	58	112	20	3
320005	I	81		JCT RTS 11 & 41	JCT RT 13 CLINTON AVE	11	2005	1	116	15362	4642	739	804	162	20	670	4026	101	122	36	6
320009	I	81		ACC RT 11	JCT RT 281	1	2005	1	106	18230	5551	824	1047	126	10	823	3599	74	131	37	6
320016	NY	13		RT 222 END RTS 11 & 41 OLAPS	POMEROY ST	16	2005	1	59	9487	1564	43	212	48	2	51	141	6	0	0	1
320021	US	11		RT 81I CONNECTION	START RT 41 OLAP POLKVILLE	14	2003	1	28	4042	1137	3	129	142	2	38	357	8	11	0	2
320022	NY	221		RT 11 MARATHON	ACC RT 81I	7	2002	1	39	3588	1287	32	155	17	1	23	37	0	0	0	0
320023	NY	38		CORTLAND CO LINE	RT 200 HARFORD MILLS	6	2003	1	2	1659	522	34	101	17	2	24	158	20	0	0	0
320025	NY	41		CR 168	START RT 26 OLAP WILLET	7	2003	1	0	544	231	4	52	5	0	5	3	0	0	0	0
320026	NY	41		ACC RT 81I POLKVILLE	START RT 11 OLAP POLKVILLE	14	2005	1	58	6481	2394	112	332	54	6	73	238	25	2	0	1
320027	I	81		CORTLAND CO LINE	JCT RT 221	1	2004	1	56	10512	3069	738	736	104	8	929	3701	75	116	41	1
320029	I	81		JCT RT 13 CLINTON AVE	ACC RT 11	11	2005	1	129	16783	4989	796	917	147	12	706	3960	98	126	37	8
320030	NY	215		RT 392 VIRGIL	CORTLAND S CITY LN	8	2005	1	16	1194	453	11	61	26	2	1	2	0	0	0	0
320035	NY	392		CHURCH ST	CR 128 OWEGO HILL RD	7	2004	1	6	621	229	6	34	7	0	3	7	0	0	0	0
320037	NY	26		END 41 OLAP	RT 23	6	2002	1	3	1017	441	16	73	23	2	10	44	1	0	0	0
320037	NY	26		END 41 OLAP	RT 23	6	2005	1	12	859	417	29	71	17	0	19	44	6	0	0	0
320039	NY	41		CORTLAND CO LINE	CR 168	7	2006	1	3	289	135	7	27	9	1	9	6	0	0	0	0
320059	NY	221		RT 38 HARFORD	RT 200	7	2003	1	4	770	316	6	46	2	0	10	20	1	0	0	0
320061	NY	13		CORTLAND CO LINE	RT 281	2	2005	1	65	9418	2402	140	420	82	23	110	320	21	8	2	0
320062	US	11		RT 392 MESSENGERVILLE	RT 81I CONNECTION	7	2005	1	34	957	337	13	80	11	0	11	12	0	0	0	0
320063	NY	392		RT 215 VIRGIL	RT 11 END 392	7	2005	1	11	915	402	10	53	60	8	5	9	0	0	0	0
320068	NY	221		CR 161B & CR 161	RT 26 END 221	7	2005	1	5	466	227	9	43	6	0	11	10	0	0	0	0
320070	NY	26		CORTLAND CO LINE	START 41 OLAP WILLET	7	2005	1	10	581	270	14	57	14	0	23	15	1	0	0	0
320071	NY	41		CR 101 SCOTT	ONONDAGA CO LINE	7	2006	1	22	771	180	13	46	16	1	19	97	20	0	0	0
320074	NY	281		RT 90 HOMER	RT 41 HOMER	16	2003	1	23	6483	2417	179	283	67	7	62	185	18	0	0	4
320075	NY	90		RT 281 HOMER	CR 111 KINNEY GULF RD	7	2005	1	36	1510	595	29	106	28	1	24	66	1	0	0	0
320076	US	11		END RT 41 OLAP HOMER	CR 109 LITTLE YORK	8	2005	1	40	1548	527	32	70	29	2	9	23	2	0	0	0
320084	US	11		POMEROY ST	START RT 13 OLAP	14	2004	1	62	9105	2018	36	290	85	17	93	131	20	0	0	1

Appendix G – Weekday Vehicle Classification Averages 2006 NYSDOT Traffic Data Report

Station	Route			Section Begins At	Section Ends At	FC	Year	Counts	1	2	3	4	5	6	7	8	9	10	11	12	13
320085	NY	281		CORTLAND W CITY LN	CORTLAND N CITY LN	14	2004	1	32	13100	3882	190	588	72	12	194	397	87	8	5	6
320086	NY	281		RT 222	CORTLAND W CITY LN	14	2006	1	94	14542	3781	193	699	108	12	182	385	78	16	4	9
320088	NY	13		RT 281	CORTLAND S CITY LN	14	2005	1	150	14519	3584	115	528	196	34	158	226	22	3	1	6
320099	NY	13		RT 91 TRUXTON	CR 152B CUYLER	6	2003	1	1	1693	683	29	131	36	0	11	42	5	0	0	0
320103	NY	281		RT 13 CORTLAND CO	RT 222	14	2006	1	121	13323	2933	176	639	98	7	108	262	12	11	1	2
320322	US	11		RT 221 MARATHON	RT 392 MESSENGERVILLE	7	2005	1	27	1203	414	15	78	15	1	13	10	0	0	0	0
320324	NY	200		RT 38 HARFORD MILLS	RT 221 END 200	9	2003	1	0	212	118	0	29	0	0	0	0	0	0	0	0
320502	NY	41	A	RT 41 N OF HOMER	CAYUGA CO LINE	7	2006	1	13	618	206	11	49	18	0	19	91	5	0	0	0
320900		930	Q	RT 281	END AT RAMPS TO I81	14	2002	1	25	8588	1674	16	185	124	47	97	552	76	5	7	6
320900		930	Q	RT 281	END AT RAMPS TO I81	14	2006	1	47	6741	1805	181	356	99	6	115	519	76	10	2	1
320999	NY	13		ACC RT 81I	CORTLAND N CITY LN	16	2003	1	1	4914	1657	96	260	66	0	32	92	9	0	0	0
321001		0760		SAUNDERS	CITY LINE	16	2004	1	20	2024	592	13	69	8	0	4	0	0	0	0	0
326062	CR	1160		MARATHON VL		8	2002	1	9	919	338	7	34	17	0	2	5	0	0	0	0
330009	NY	80		SYRACUSE S CITY LN	HITCHINS RD	17	2006	1	9	2054	528	30	116	59	15	21	20	3	0	0	0
330014	US	11		RT 5	RT 290	14	2006	1	19	9869	1745	60	174	23	1	60	2	1	1	0	0
330016	I	81		ONONDAGA CO LINE	JCT RT 80	1	2005	1	15	19471	3245	72	456	153	7	323	3532	246	129	34	4
330016	I	81		ONONDAGA CO LINE	JCT RT 80	1	2006	12	40	15808	3151	82	421	167	18	343	3588	131	122	32	4
330020	NY	175		END 174 OLAP MARCELLUS	BUSSEY RD	6	2006	1	1	6549	1126	32	142	53	17	17	3	1	0	0	0
330024	NY	5		HALFWAY RD	RT 321 JCT BENNETS COR	2	2003	1	103	9807	2690	103	371	71	9	134	192	10	0	0	0
330027	NY	298		SHEPPS COR RD	RT 31 END 298	7	2006	1	67	5384	1668	41	232	62	6	64	85	12	3	0	0
330029	NY	290		SYRACUSE E CITY LINE / RIDGEWO	RT 635 THOMPSON RD	14	2005	1	69	15417	3017	154	307	45	0	84	13	3	2	0	0
330031	NY	298		RT 690I BEAR ST	JCT RT 81I	14	2004	1	53	7412	2043	61	292	47	0	63	142	5	0	0	0
330032	US	11		RT 298	RT 370	16	2005	1	0	5986	1489	49	229	81	0	38	15	0	1	0	0
330034	NY	370		JOHN GLEEN BLVD	OLD RT 57/RT931G	16	2004	1	175	7772	2030	34	241	66	3	28	14	1	0	0	0
330036	NY	290		BRIDGE ST	FREMONT RD	16	2006	1	25	12673	3625	99	597	54	1	136	30	14	17	0	1
330038	I	481		ACC JAMESVILLE RD	ACC RT 5 & 92	11	2004	1	166	21927	6069	392	1167	729	275	383	1184	305	98	16	11
330044	NY	5		ONONDAGA CO LINE	E BRUTUS ST RD	2	2003	1	106	8036	2095	107	304	88	13	104	153	9	0	0	0
330045	NY	5		RT 290 MYCENAE	MADISON CO LN	6	2003	1	58	6858	3866	83	738	44	7	77	90	4	0	0	0
330050	NY	38	A	ONONDAGA CO LINE	RT 359	8	2003	1	0	612	254	7	59	35	0	12	11	0	0	0	0
330053	NY	92		POMPEY CTR RD	ORAN-DELPHI RD	2	2006	1	20	8002	2176	116	482	47	2	75	79	9	0	0	0
330056	NY	370		ONONDAGA CO LINE	PLAINVILLE RD	2	2005	1	94	3251	1317	59	217	27	3	49	116	4	0	0	0
330068	NY	690		CR 159 VAN BUREN RD	START 31 OLAP	12	2006	1	13	15167	4104	204	933	96	2	660	501	5	0	0	0
330069	NY	31		START RT 690 OLAP	END RT 690 OLAP	12	2001	5	23	12049	2667	2	166	130	11	61	768	17	0	0	2
330069	NY	31		START RT 690 OLAP	END RT 690 OLAP	12	2002	9	33	14545	3336	1	190	151	12	85	960	16	0	0	3

Appendix G – Weekday Vehicle Classification Averages 2006 NYSDOT Traffic Data Report

Station	Route		Section Begins At	Section Ends At	FC	Year	Counts	1	2	3	4	5	6	7	8	9	10	11	12	13
330069	NY	31	START RT 690 OLAP	END RT 690 OLAP	12	2003	12	38	13632	3206	1	177	169	16	99	912	20	1	0	21
330069	NY	31	START RT 690 OLAP	END RT 690 OLAP	12	2004	11	178	13615	3386	1	185	160	14	73	940	18	0	0	89
330069	NY	31	START RT 690 OLAP	END RT 690 OLAP	12	2005	9	54	13270	3815	3	181	162	21	103	969	29	1	0	14
330069	NY	31	START RT 690 OLAP	END RT 690 OLAP	12	2006	7	30	13907	3410	2	190	161	18	75	953	19	0	0	3
330070	NY	31	START RT 370 OLAP	RT48	14	2005	1	62	4654	1640	79	173	35	5	32	51	9	0	0	1
330071	NY	31	END RT 690 OLAP	START RT 370 OLAP	12	2004	1	56	5140	1680	90	289	64	1	48	115	4	0	0	0
330073	NY	690	RTS 690I & 90I	CR 159 VAN BUREN RD	12	2006	1	86	13312	7679	385	2270	64	1	540	481	5	0	0	0
330077	NY	48	END RT 690	CR 28A JONES RD	16	2003	1	82	5790	1425	48	168	28	0	29	19	2	0	0	0
330080	NY	48	CR 92 OLD RT 31	RTS 31 370	16	2004	1	99	13170	2523	130	355	23	0	84	9	6	2	1	0
330081	NY	48	RTS 31 370	JCT RT 690	16	2003	1	18	1501	490	20	52	2	0	4	2	0	0	0	0
330084	NY	173	THOMPSON RD AMBOY	RT 5 ACC WB	16	2006	1	17	4308	1085	35	240	22	17	114	16	3	0	1	1
330088	NY	635	RT 5	ACC 690I SYRACUSE C LN	14	2006	1	21	19521	4204	83	669	44	0	150	38	5	0	0	0
330089	NY	635	ACC 690I SYRACUSE C LN	RT 290 JCT SYRACUSE CITY LN	14	2005	1	142	18589	4661	322	959	115	11	215	253	9	8	4	2
330090	NY	635	RT 290 JCT SYRACUSE CITY LN	RT 298 END 635	14	2006	1	109	24875	5821	441	1172	201	11	450	357	27	21	2	12
330093	NY	298	JCT 481I	FREMONT RD	7	2005	1	33	5635	2046	53	289	27	0	44	48	3	0	0	0
330100	NY	481	RT 11 CONN	RT 31	12	2004	1	135	22622	5880	233	738	264	92	192	627	41	3	2	1
330106	NY	5	END 92 OLAP LYNDON	TOWN OF DEWITT VILLAGE OF FAYE	16	2005	1	143	30087	4721	134	669	211	59	194	151	34	8	3	14
330112	US	20	END RT 174 OLAP	RT 80	2	2001	1	18	1841	743	23	132	64	2	30	62	2	0	0	0
330112	US	20	END RT 174 OLAP	RT 80	2	2004	1	28	1859	821	45	148	36	1	46	59	0	0	0	0
330113	NY	80	CEDARVALE RD	RT 20	7	2004	1	16	960	355	15	60	25	7	5	2	0	0	0	0
330114	US	20	RT 11A CARDIFF	ACC RT 81I	2	2006	1	17	3243	1148	48	201	37	6	41	82	1	0	0	0
330115	NY	31	RT 298 BRIDGEPORT	MADISON CO LINE	16	2004	1	164	9666	3726	70	487	64	7	176	144	16	6	1	3
330116	US	20	ACC RT 81I	RT 11 LAFAYETTE	2	2003	1	34	3237	1317	47	204	28	0	26	70	0	0	0	1
330116	US	20	ACC RT 81I	RT 11 LAFAYETTE	2	2006	1	31	4709	1264	51	241	61	21	118	84	18	0	7	13
330117	US	20	RT 11 LAFAYETTE	APULA RD COLLINGWOOD	2	2004	1	58	2921	976	33	180	37	1	32	53	3	0	0	0
330123	NY	281	LAKE AVE	RT 80 END 281	7	2004	1	44	1621	888	55	331	28	2	31	144	2	1	0	0
330124	US	11	LAKE ST TULLY S VILLAGE LN	START RT 80 OLAP TULLY	8	2003	1	0	1415	513	10	57	8	0	2	6	0	0	0	0
330125	NY	80	END RT 11 OLAP	APULIA RD	7	2004	1	34	2433	907	51	180	60	12	36	52	5	0	0	0
330130	NY	80	POMPEY CENTER RD	VICENT CORNER RD	7	2004	1	23	1301	638	26	122	49	5	33	28	2	0	0	0
330132	US	20	RT 91 POMPEY	MADISON CL ON	2	2003	1	26	1405	495	14	94	13	0	14	41	0	0	0	0
330132	US	20	RT 91 POMPEY	MADISON CL ON	2	2006	1	13	1359	478	16	103	10	0	23	33	0	0	0	0
330133	I	81	AIRPORT RD JCT	TAFT RD JCT	11	2006	1	566	47597	13560	850	2198	441	15	1592	962	81	39	4	27
330140	NY	321	RT 20 SKANEATELES	OLD RT 368	8	2002	1	12	2698	606	1	60	97	14	19	52	0	0	0	0
330141	US	20	ONONDAGA CO LINE	RT 41A	2	2002	1	29	6230	1562	26	133	89	2	40	227	12	0	0	0

Appendix G – Weekday Vehicle Classification Averages 2006 NYSDOT Traffic Data Report

Station	Route			Section Begins At	Section Ends At	FC	Year	Counts	1	2	3	4	5	6	7	8	9	10	11	12	13
330141	US	20		ONONDAGA CO LINE	RT 41A	2	2005	1	41	5495	1765	110	257	109	75	63	150	13	0	0	1
330141	US	20		ONONDAGA CO LINE	RT 41A	2	2006	1	101	6330	1799	99	403	110	8	70	195	32	0	2	1
330144	US	20		RT 41	RT 175 LEE MULROY RD	2	2002	1	43	5700	1907	61	269	51	8	47	107	2	0	0	0
330144	US	20		RT 41	RT 175 LEE MULROY RD	2	2005	1	95	6294	1977	60	307	79	17	78	100	2	0	0	0
330144	US	20		RT 41	RT 175 LEE MULROY RD	2	2006	1	64	5796	1892	86	436	73	24	61	88	2	0	0	0
330149	NY	174		W MAIN ST	RT 931F	17	2003	1	35	3276	988	13	125	19	0	39	9	1	0	0	0
330150		931		CR 66 BENNETTS CORNER RD OLD R	END AT RT 174	8	2003	1	3	419	212	3	42	5	0	1	0	0	0	0	0
330151	NY	5		RT 321 JCT BENNETS COR	RT 174 CAMILLUS	2	2006	1	20	12187	4390	215	1037	155	29	188	189	17	0	0	2
330152	NY	5		RT 930P	START 92 OLAP DEWITT	14	2006	1	62	24601	4665	37	513	26	5	141	20	6	5	1	0
330155	NY	5		W GENESEE ST	W ERIE BLVD	14	2005	1	57	16940	3047	124	186	19	0	42	19	0	0	0	0
330155	NY	5		W GENESEE ST	W ERIE BLVD	14	2006	1	56	18758	3860	189	419	27	1	120	25	5	4	0	0
330163	US	11		ACC RT 81I	RT 175 KENNEDY ST	14	2003	1	13	9963	1875	221	232	34	0	42	4	0	0	0	0
330163	US	11		ACC RT 81I	RT 175 KENNEDY ST	14	2006	1	31	9845	2412	213	354	36	0	54	14	2	0	0	0
330166	US	11		RT 20 LAFAYETTE	JCT RT 81I	17	2006	1	7	3065	635	31	126	20	3	40	8	0	0	0	0
330171	NY	173		SYRACUSE E CITY LN	RT 91 JAMESVILLE	16	2004	1	108	5163	1515	61	160	67	14	30	12	1	0	0	0
330172	NY	92		SYRACUSE E CITY LN	START 5 OLAP	14	2005	1	26	11639	1853	73	157	11	0	19	5	0	0	0	0
330176	NY	290		FREMONT RD	RT 257	16	2006	1	14	4438	2514	59	679	55	5	45	20	1	15	0	0
330178	NY	5		RT 257	DUGUID RD	16	2005	1	45	9182	2114	88	257	75	23	40	69	3	0	0	0
330179	NY	257		RT 92 MANLIUS	RT 5 FAYETTEVILLE	16	2006	1	13	5047	1628	211	233	17	0	22	6	0	0	0	0
330180	NY	173		RT 91 JAMESVILLE	SWEET RD	16	2003	1	10	3805	1128	32	158	50	8	21	7	1	0	0	0
330180	NY	173		RT 91 JAMESVILLE	SWEET RD	16	2006	1	8	3866	948	29	127	45	9	10	6	1	0	0	0
330181	NY	173		SWEET RD	START 92 OLAP MANLIUS	16	2004	1	33	3854	1145	49	141	57	12	21	18	2	0	0	0
330183	NY	92		END 173 OLAP	POMPEY CTR RD	14	2006	1	5	13410	2655	160	451	50	5	75	75	7	0	0	0
330185	NY	173		END 92 OLAP MANLIUS	MADISON CO LINE	16	2005	1	11	2084	718	27	97	25	1	9	4	0	0	0	0
330185	NY	173		END 92 OLAP MANLIUS	MADISON CO LINE	16	2006	1	7	2295	706	23	160	23	1	22	15	4	0	0	0
330186	NY	290		GREEN LK STATE PK RD	RT 5 END 290	6	2005	1	26	3897	1112	30	175	22	0	25	14	1	17	0	0
330187	NY	5		DUGUID RD	RT 290 MYCENAE	16	2002	1	33	6014	941	5	52	34	17	19	95	6	0	0	0
330187	NY	5		DUGUID RD	RT 290 MYCENAE	16	2005	1	44	4856	1249	56	187	37	3	32	56	0	0	0	0
330187	NY	5		DUGUID RD	RT 290 MYCENAE	16	2006	1	1	4827	645	33	147	34	1	35	47	0	0	0	0
330188	NY	290		RT 257	GREEN LK STATE PK RD	6	2005	1	74	4255	1319	33	156	22	1	24	11	2	17	0	0
330189	NY	173		GENESEE ST FAIRMOUNT	SPLIT ROCK	16	2005	1	33	9612	2479	59	285	48	2	45	32	5	0	0	0
330192	NY	370		PLAINVILLE RD	DUNHAM RD	2	2006	1	75	3781	1464	94	465	65	0	60	112	5	0	0	0
330195	NY	31		RT 173	START RT 690 OLAP	6	2005	1	31	2346	896	33	128	18	1	29	113	2	0	0	0

Appendix G – Weekday Vehicle Classification Averages 2006 NYSDOT Traffic Data Report

Station	Route		Section Begins At	Section Ends At	FC	Year	Counts	1	2	3	4	5	6	7	8	9	10	11	12	13
330195	NY	31	RT 173	START RT 690 OLAP	6	2006	1	73	2363	798	34	178	48	7	43	84	2	0	0	0
330206	NY	173	CANTON ST WARNERS	THOMPSON RD AMBOY	7	2004	1	15	1037	426	20	81	10	0	14	12	1	0	0	0
330208	NY	174	START RT 175 OLAP	END RT 175 OLAP	16	2006	1	2	3750	1005	44	138	27	12	28	7	0	0	0	0
330210	NY	174	MAIN ST	RT 5 END 174	16	2006	1	2	3496	1108	27	167	59	5	27	7	1	0	0	0
330212	NY	370	DUNHAM RD	START RT 31 OLAP	14	2006	1	54	6347	1854	93	356	52	2	57	151	6	0	0	0
330213	US	11	SYRACUSE N CITY LINE	LEMOYNE AVE	16	2005	1	110	8015	1956	45	256	32	0	49	14	0	0	0	0
330215	NY	31	CR 91 OLD RT 57	RT 481 IS UNDER	14	2005	1	225	27655	7021	146	738	319	79	467	391	67	21	6	32
330219	NY	290	E SYRACUSE W VILLAGE LINE	UPTON ST	16	2003	1	77	5385	1347	50	211	40	0	31	7	0	0	0	0
330219	NY	290	E SYRACUSE W VILLAGE LINE	UPTON ST	16	2006	1	2	5660	1311	51	203	10	0	32	17	0	0	0	0
330224	US	11	LEMOYNE AVE	JCT RT 81I	16	2006	1	78	22352	6869	117	1183	67	3	254	76	12	3	0	1
330225	US	11	JCT RT 81I	TAFT RD	16	2005	1	17	14866	3046	105	345	46	2	121	39	9	7	1	5
330227	NY	31	EUCLID MORGAN RD	RT 11 CICERO	14	2005	1	30	7691	2327	55	321	38	5	55	131	4	0	0	0
330227	NY	31	EUCLID MORGAN RD	RT 11 CICERO	14	2006	1	24	7827	4019	83	952	33	11	125	120	10	0	0	0
330229	NY	31	RT 11 CICERO	JCT RT 81I	16	2006	1	265	17469	8779	237	1890	135	21	617	128	39	9	1	4
330232	NY	31	JCT RT 81I	S BAY RD	16	2001	1	68	7469	2152	33	263	32	2	59	59	6	1	0	0
330232	NY	31	JCT RT 81I	S BAY RD	16	2004	1	88	8067	2850	47	390	60	4	92	60	7	0	0	1
330232	NY	31	JCT RT 81I	S BAY RD	16	2006	1	6	8193	2695	55	440	43	6	82	43	10	0	0	0
330235	NY	290	RT 635 THOMPSON RD	E SYRACUSE W VILLAGE LINE	16	2005	1	62	12703	2255	129	294	24	0	56	23	1	0	0	0
330236	NY	31	LK SHORE RD	RT 298 BRIDGEPORT	16	2006	1	26	5016	1933	54	418	31	4	86	47	8	0	0	0
330238	NY	92	WOODCHUCK HILL RD	RT 257 MANLIUS	14	2005	1	24	15488	3701	145	387	29	5	83	96	10	0	0	0
330240	NY	80	RT 175 SYRACUSE	RT 173 SYRACUSE	16	2002	1	18	5202	683	26	126	21	3	9	12	0	0	0	0
330240	NY	80	RT 175 SYRACUSE	RT 173 SYRACUSE	16	2005	1	78	6210	1149	39	148	70	25	17	4	0	0	0	0
330242	NY	175	SYRACUSE S CITY LN	RT 80	16	2004	1	91	7191	1502	88	176	38	4	20	6	0	0	0	0
330248	NY	631	END RT 31 OLAP	WILLET PKWY	17	2005	1	60	1422	489	58	49	85	1	37	624	2	0	0	0
330374	NY	257	RT 5 FAYETTEVILLE	RT 290 END 257	16	2005	1	37	3191	1068	35	173	34	4	24	10	0	0	0	0
330375	NY	174	RT 931F	MAIN ST	17	2004	1	55	2899	854	22	117	23	0	22	10	0	0	0	0
330375	NY	174	RT 931F	MAIN ST	17	2006	1	1	2930	693	26	112	22	13	16	8	0	0	0	0
330378	NY	41	RT 174 BORODINO	RT 20 SKANEATELES END RT 41	7	2001	6	8	1420	304	1	24	17	2	13	77	6	0	0	0
330378	NY	41	RT 174 BORODINO	RT 20 SKANEATELES END RT 41	7	2002	9	11	2004	483	2	39	24	7	17	144	8	0	0	0
330378	NY	41	RT 174 BORODINO	RT 20 SKANEATELES END RT 41	7	2003	12	8	1699	408	2	35	19	3	11	97	2	0	0	0
330378	NY	41	RT 174 BORODINO	RT 20 SKANEATELES END RT 41	7	2004	12	7	1498	394	1	35	15	1	12	94	3	0	0	0
330378	NY	41	RT 174 BORODINO	RT 20 SKANEATELES END RT 41	7	2005	10	10	1501	394	1	34	19	3	14	108	11	0	1	1
330378	NY	41	RT 174 BORODINO	RT 20 SKANEATELES END RT 41	7	2006	13	9	1429	363	0	29	15	2	14	111	21	0	1	6
330381	US	20	RT 80	RT 11A CARDIFF	2	2006	1	21	2851	1061	30	215	30	2	33	52	1	0	0	0

Appendix G – Weekday Vehicle Classification Averages 2006 NYSDOT Traffic Data Report

Station	Route			Section Begins At	Section Ends At	FC	Year	Counts	1	2	3	4	5	6	7	8	9	10	11	12	13
330383	NY	91		RT 20 S OF POMPEY	RT 173 JAMESVILLE END RT 91	7	2003	1	13	2101	777	5	82	17	0	10	6	0	0	0	0
330383	NY	91		RT 20 S OF POMPEY	RT 173 JAMESVILLE END RT 91	7	2006	1	11	2100	657	12	178	37	3	28	4	0	0	0	0
330384	US	20		APULA RD COLLINGWOOD	RT 91 POMPEY	2	2006	1	12	1806	484	20	119	26	3	35	43	0	0	0	0
330386	NY	5		RT 11	SYRACUSE E CITY LINE RT 635	14	2006	1	7	15875	2829	90	393	27	0	51	22	0	0	0	0
330537	NY	92		RT 11 STATE ST SYRACUSE	SYRACUSE E CITY LN	14	2003	1	40	7724	854	102	98	21	0	40	0	3	0	0	0
330537	NY	92		RT 11 STATE ST SYRACUSE	SYRACUSE E CITY LN	14	2006	1	4	7962	1356	108	192	9	0	31	0	1	0	0	0
330564	NY	41	A	RT 359 MANDANA	RT 20 SKANEATELES END RT 41A	7	2002	1	13	2584	931	14	167	50	5	34	84	2	0	0	0
330564	NY	41	A	RT 359 MANDANA	RT 20 SKANEATELES END RT 41A	7	2006	1	17	2543	909	27	234	49	11	66	26	7	0	0	0
330592	NY	298		RT 930M	RT 635 ACC 90I	14	2006	1	38	6745	2327	203	560	95	2	126	249	1	0	0	0
330597	NY	175		RT 20	START 174 OLAP MARCELLUS	6	2003	1	4	2785	778	36	117	14	4	30	8	0	0	0	0
330904		930	P	RT 5 BRIDGE ST	JUNCTION OF ROUTE 690I	14	2006	1	69	22797	5430	145	854	29	2	273	58	22	2	0	13
330905		930	W	WEST GENESEE ST-T/O CAMILLUS L	END AT RT 5	14	2006	1	7	18895	2881	173	365	40	1	80	61	5	1	0	0
330909	NY	321		RT 931F	JCT RT 5 END 321	8	2003	1	84	5048	1620	58	330	217	44	65	77	8	0	0	0
330910		930	C	JCT ONONDAGA AVE E ADAMS ST	JCT CLINTON ST	14	2003	1	52	6526	1157	76	163	62	0	36	34	1	1	0	0
330911		930	C	JCT CLINTON ST	JCT RT 11 STATE ST	14	2005	1	40	9076	1513	92	201	43	0	41	35	0	1	0	0
330915		936	B	JCT RT 11	AIRPORT BLVD	19	2003	1	85	9866	3025	127	595	32	1	119	118	2	14	3	0
330919		930	P	JUNCTION OF ROUTE 690I	V/O OF EAST SYRACUSE-RTE 290 J	16	2006	1	180	25059	5225	197	1074	169	6	407	203	109	12	10	121
331001	CR	0130		BOURDAGE RD	CR 214 ISL RD	17	2005	1	10	1595	542	8	80	4	0	2	0	0	0	0	0
331002		F430		EAST BRIGHTON	CITY LINE	17	2002	1	4	1868	522	9	66	0	0	9	1	0	0	0	0
331002		F430		EAST BRIGHTON	CITY LINE	17	2006	1	6	1376	479	5	99	9	0	9	1	0	0	0	0
331003	CR	0490		CICERO/CLAY TL	DAVIS RD	17	2005	1	66	10675	2868	76	278	20	2	44	12	1	0	0	0
331004		0500		VIL MINOA LINE	N MANLIUS RD	19	2005	1	4	760	276	20	30	2	0	0	0	0	0	0	0
331005		J740		GRANT BLVD	CADILLAC ST	17	2003	1	3	2627	518	4	55	0	0	0	0	0	0	0	0
331005		J740		GRANT BLVD	CADILLAC ST	17	2006	1	18	2606	412	8	55	13	8	29	1	0	0	0	1
331006		0420		NY5	MANLIUS VIL LN	17	2006	1	1	1396	362	9	26	1	0	2	0	0	0	0	0
331007		H960		EAST BRIGHTON	CITY LINE	17	2003	1	34	6697	1663	66	216	161	11	25	56	6	0	0	0
331007		H960		EAST BRIGHTON	CITY LINE	17	2006	1	23	8608	2103	109	310	269	27	60	71	13	1	0	1
331008	CR	0380		DOYLE RD	SR31	17	2005	1	32	4152	1257	32	110	15	2	5	0	0	0	0	0
331009		H100		LODI ST	GRANT BLVD	17	2003	1	43	4106	609	6	55	12	0	2	0	0	0	0	0
331009		H100		LODI ST	GRANT BLVD	17	2006	1	30	4568	764	9	94	17	0	9	0	0	0	0	0
331011		C900		SOUTH WARREN S	ALMOND ST	17	2003	1	161	1767	319	3	32	23	0	5	0	0	0	0	0
331011		C900		SOUTH WARREN S	ALMOND ST	17	2006	1	32	2132	361	5	42	8	0	5	0	0	0	0	0
331012	CR	1180		BEG OF SAMPLE	VAN BUREN RD	17	2006	1	9	2100	779	40	237	35	2	65	64	0	0	0	0
331013	CR	0350		CLAY TL	OLD RT 57	17	2005	1	26	5634	1369	11	314	39	0	10	1	0	0	0	0

Appendix G – Weekday Vehicle Classification Averages 2006 NYSDOT Traffic Data Report

Station	Route		Section Begins At	Section Ends At	FC	Year	Counts	1	2	3	4	5	6	7	8	9	10	11	12	13
331014	CR	1900	KNOWELL RD	SR 173	17	2005	1	0	6936	1768	55	165	54	0	12	0	0	0	0	0
331016	CR	0920	US RT 690	W BALDWIN S V/L	17	2006	1	16	6555	2500	54	426	15	17	29	3	0	0	0	0
331017		A700	HUNTINGTON ROAD	WINKWORTH PARK	17	2004	1	48	4391	862	63	80	91	5	9	0	0	0	0	0
331018		I900	E GENESEE ST	E ADAMS ST	17	2004	1	22	9981	1607	93	203	31	1	31	2	0	1	0	0
331019		1790	THOMPSON RD	CEDAR BAY	17	2005	1	2	4867	831	6	48	0	0	1	0	0	0	0	0
331020		C890	SOUTH SALINA S	ALMOND ST	17	2003	1	56	1817	293	44	28	8	0	5	0	0	0	0	0
331021		B010	WESTCOTT ST	NOTTINGHAM ROA	17	2004	1	41	3395	546	32	36	9	0	0	0	0	0	0	0
331024		D910	CRADOCK ST	SOUTH GEDDES S	16	2005	1	110	5597	1104	33	145	46	0	9	0	0	0	0	0
331025	CR	0520	SYRA C/L SO	DAVE TILDEN RD	17	2002	1	7	1486	438	0	18	4	1	3	2	0	0	0	0
331025	CR	0520	SYRA C/L SO	DAVE TILDEN RD	17	2006	1	10	1327	377	11	49	8	0	14	0	0	0	0	0
331028		K190	HOEFLER ST	VELASKO RD	17	2006	1	0	4293	368	68	56	5	0	4	2	0	0	0	0
331029	CR	0490	US RT 11	CICERO/CLAY TL	17	2005	1	28	9640	2525	33	202	24	0	49	3	3	0	0	0
331031		C530	SOUTH SALINA S	VALLEY DR	17	2005	1	42	4171	1184	67	123	17	0	6	0	0	0	0	0
331032		K280	CLARKE ST	LENOX AVE	17	2003	1	268	5668	819	47	123	70	0	14	1	0	0	0	0
331032		K280	CLARKE ST	LENOX AVE	17	2006	1	24	5742	676	111	117	27	38	146	11	45	1	16	61
331033		J420	STEVENS PL	ALDEN ST	17	2003	1	16	3572	482	37	51	8	0	1	3	0	0	0	0
331034		G350	BUCKINGHAM AVE	WESTCOTT ST	17	2004	1	140	2822	388	42	42	2	0	1	0	0	0	0	0
331035		J740	CADILLAC ST	LEMOYNE AVE	17	2005	1	60	4648	880	7	110	24	0	19	2	0	0	0	0
331037	CR	0490	BEG HPMS (N OF NOVARA LN)	NY 31	17	2005	1	14	725	294	5	42	3	0	2	0	0	0	0	0
331039	CR	0350	BEG SAMPLE	CLAY TL	17	2005	1	0	3509	991	21	241	44	0	6	1	0	0	0	0
331040	CR	1120	ONONDAGA TL	DAVE TILDEN RD	17	2002	1	1	691	219	0	18	2	0	0	0	0	0	0	0
331040	CR	1120	ONONDAGA TL	DAVE TILDEN RD	17	2006	1	6	587	169	7	30	8	0	4	0	0	0	0	0
331041		1840	NY92	DEWITT TOWN LN	17	2006	1	6	2592	562	42	65	3	0	4	1	0	0	0	0
331042		B050	EAST GENESEE S	MEADOWBROOK DR	19	2004	1	112	4795	702	20	78	14	0	17	0	0	0	0	0
331043		0560	S TERRY RD	CHERRY RD	17	2003	1	0	278	48	0	0	0	0	0	0	0	0	0	0
331043		0560	S TERRY RD	CHERRY RD	17	2006	1	0	226	42	4	6	0	0	0	0	0	0	0	0
331044	CR	1180	CR 31 CANTONST	CR 118	17	2005	1	25	2398	844	41	154	32	0	99	78	0	0	0	0
331111	CR	0810	CLAY TL	BUCKLEY ROAD	12	2002	1	11	9371	1730	61	404	63	0	62	82	5	0	0	0
331112	CR	0810	GEDDES TL / NY48	SALINA TL	12	2004	1	79	17620	4579	182	636	126	6	119	249	15	1	0	1
331114	CR	0910	TULIP ST	N VILL LN	14	2004	1	63	13088	2222	58	238	28	3	74	18	11	0	0	0
331115	CR	0910	N VILL LN	GASKIN RD	14	2004	1	105	24199	5443	140	654	51	2	107	77	3	4	0	0
331121	CR	1610	TAFT RD	HENRY CLAY BLVD	14	2002	1	2	7243	1763	48	254	16	0	20	43	0	0	0	0
331124	CR	2280	SYRACUSE CL	RT 298	14	2005	1	80	11397	2429	62	312	40	1	62	25	2	0	0	0
331126		A130	E GENESEE ST W	ERIE BLVD EAST	14	2003	1	10	5328	963	23	125	11	0	12	1	0	0	0	0

Appendix G – Weekday Vehicle Classification Averages 2006 NYSDOT Traffic Data Report

Station	Route			Section Begins At	Section Ends At	FC	Year	Counts	1	2	3	4	5	6	7	8	9	10	11	12	13
331131		C680		SOUTH SALINA S	SOUTH STATE ST	14	2003	1	79	4221	684	42	80	39	0	10	0	0	0	0	0
331142		K190		S SALINA ST	W ADAMS ST	16	2003	1	24	5294	857	88	80	17	0	12	0	0	0	0	0
336104	CR	0010		US 20	URBAN BOUNDRY	7	2002	1	3	792	263	2	20	20	5	6	0	0	0	0	0
336112	CR	0100		MANLIUS TN LN	NY 92	17	2002	1	13	3187	811	2	28	33	15	2	15	0	0	0	0
340001	NY	104		ACC RT 81I	CR 22	7	2006	1	4	1345	602	23	167	15	0	12	10	3	0	0	0
340011	NY	48		RT 3	ONEIDA ST	16	2004	1	24	7030	2291	46	259	14	0	33	38	0	0	0	0
340013	NY	3		FULTON W CITY LN	RT 48	16	2005	1	177	9538	3423	123	371	128	13	135	176	30	3	1	6
340014	NY	3		FULTON E CITY LN	VOLNEY	6	2004	1	49	4527	1952	67	345	109	2	67	142	21	0	0	0
340015	NY	48		ONEIDA ST	FULTON N CITY LN	16	2004	1	74	4741	1606	79	188	42	0	24	39	0	0	0	0
340019	NY	481		UTICA ST	RT 104 END 481	14	2004	1	74	7420	1898	87	286	78	1	66	243	8	0	1	0
340019	NY	481		UTICA ST	RT 104 END 481	14	2005	1	78	7295	2006	91	267	40	0	67	229	7	0	0	1
340023	NY	481		ACC CR 57A	JCT RT 264	2	2004	1	18	12798	3900	141	531	77	9	114	316	17	0	0	0
340030	NY	48		OSWEGO S CITY LN	MURRAY ST	16	2004	1	32	3685	986	25	154	59	0	19	17	0	0	0	1
340033	NY	481		ONEIDA ST	SHAW ST	14	2004	1	62	12361	3733	131	600	91	0	118	288	19	0	0	2
340034	NY	481		OSWEGO S CITY LN	SYRACUSE AVE	14	2006	1	44	7069	4366	193	1124	54	2	89	166	8	0	0	0
340035	NY	481		SYRACUSE AVE	UTICA ST	14	2005	1	62	6958	1950	98	388	30	0	62	251	13	0	0	2
340237	NY	13		RT 104	CR 22 ALTMAR	6	2005	1	17	1056	499	15	91	29	1	25	57	14	0	0	0
340242	NY	49		CR 23 CONSTANTIA	CR 17 BERNHARD BAY	6	2005	1	84	3030	1257	34	177	34	9	39	21	6	0	0	0
340245	US	11		CR 5 PULASKI	CR 15 SANDY CREEK	7	2004	1	4	1787	728	8	94	3	1	13	26	0	0	0	0
340251	US	11		CR 41A	CR 41 AND WOOD RD	7	2005	1	25	2208	894	84	179	54	2	72	211	35	0	0	2
340254	US	11		CR 4 HASTINGS CTR	OLD RT 69A	7	2003	1	69	3497	1454	53	233	74	2	32	25	0	0	0	0
340257	US	11		RT 49 CENTRAL SQUARE	CR 4 HASTINGS CTR	17	2001	6	44	6985	2007	1	106	95	11	19	45	10	0	0	1
340257	US	11		RT 49 CENTRAL SQUARE	CR 4 HASTINGS CTR	17	2002	9	54	8437	2425	1	130	105	8	20	44	10	0	0	0
340257	US	11		RT 49 CENTRAL SQUARE	CR 4 HASTINGS CTR	17	2003	12	18	8489	1311	1	77	57	2	10	22	2	0	0	0
340257	US	11		RT 49 CENTRAL SQUARE	CR 4 HASTINGS CTR	17	2004	12	36	7631	1923	2	111	72	6	16	34	8	1	0	1
340257	US	11		RT 49 CENTRAL SQUARE	CR 4 HASTINGS CTR	17	2005	12	44	6989	2269	3	128	106	9	18	34	10	0	0	0
340257	US	11		RT 49 CENTRAL SQUARE	CR 4 HASTINGS CTR	17	2006	13	33	6731	2102	7	127	86	13	17	28	6	1	0	1
340260	NY	104		RT 69 MEXICO	RT 11 MAPLE VIEW	2	2005	1	25	1258	501	9	81	13	0	16	6	0	0	0	0
340267	NY	3		RT 13 PORT ONTARIO	CR 15 CENTER CHURCH	6	2001	1	14	2787	1501	14	262	15	1	45	60	0	0	0	0
340267	NY	3		RT 13 PORT ONTARIO	CR 15 CENTER CHURCH	6	2004	1	3	1543	700	11	119	5	1	30	107	0	0	0	0
340268	NY	13		RT 11	RT 3 END RT 13	6	2003	1	22	1764	788	18	136	2	0	28	11	0	0	0	0
340270	NY	104	B	RT 104	CR 43	7	2001	5	16	1627	574	0	30	9	0	26	30	0	0	0	1
340270	NY	104	B	RT 104	CR 43	7	2002	9	4	1782	685	1	38	9	0	25	18	0	0	0	0
340270	NY	104	B	RT 104	CR 43	7	2003	12	4	1787	666	0	40	6	0	25	20	1	0	0	1

Appendix G – Weekday Vehicle Classification Averages 2006 NYSDOT Traffic Data Report

Station	Route			Section Begins At	Section Ends At	FC	Year	Counts	1	2	3	4	5	6	7	8	9	10	11	12	13
340270	NY	104	B	RT 104	CR 43	7	2004	12	3	1752	467	1	26	13	0	18	20	1	0	0	1
340270	NY	104	B	RT 104	CR 43	7	2005	12	12	1441	526	0	18	107	4	31	14	7	1	0	6
340270	NY	104	B	RT 104	CR 43	7	2006	12	16	1510	568	0	32	23	2	22	28	2	0	0	0
340271	NY	104		RT 104B	CR 6 NEW HAVEN	2	2004	1	65	3367	1355	66	217	62	7	43	155	23	0	0	0
340274	NY	3		CR 4 MUNGERS COR	START 104 OLAP MEXICO	6	2003	1	45	2375	1000	79	157	29	0	36	85	5	0	0	0
340274	NY	3		CR 4 MUNGERS COR	START 104 OLAP MEXICO	6	2006	1	27	2345	674	87	174	25	6	43	116	14	0	0	2
340277	NY	3		CR 45 PALERMO	CR 4 MUNGERS COR	6	2004	1	30	2736	1218	72	214	27	1	47	117	13	0	0	0
340281	NY	264		CR 57 PHOENIX	ACC RT 481 CR 6	17	2006	1	20	3377	1347	37	198	49	12	38	39	7	0	0	0
340285	NY	69		JCT RT 81I	CR 26 W AMBOY	8	2003	1	22	1978	767	54	121	35	1	22	65	4	0	0	0
340292	NY	104		RT 3 HANNIBAL	RT 104A	2	2002	1	0	2624	667	2	50	11	0	16	216	15	1	0	0
340292	NY	104		RT 3 HANNIBAL	RT 104A	2	2005	1	50	2655	938	49	167	28	1	39	254	12	0	0	1
340294	NY	104		CR 20 SW OSWEGO	CR 89	2	2001	1	27	5162	1395	68	225	26	1	51	260	16	0	0	0
340294	NY	104		CR 20 SW OSWEGO	CR 89	2	2004	1	60	5003	1840	59	231	56	0	48	183	9	0	0	0
340295	NY	104		CR 89	OSWEGO W CITY LINE	2	2001	6	33	5885	1257	1	77	23	1	30	192	10	0	0	1
340295	NY	104		CR 89	OSWEGO W CITY LINE	2	2004	5	31	6443	1574	0	68	36	0	25	204	9	0	0	0
340295	NY	104		CR 89	OSWEGO W CITY LINE	2	2005	12	40	5803	1448	0	73	21	0	23	199	10	0	0	1
340295	NY	104		CR 89	OSWEGO W CITY LINE	2	2006	12	49	6060	1458	0	75	25	1	25	199	22	0	0	1
340298	NY	104		RT 481 OSWEGO	EAST 10TH STREET	14	2004	1	155	15571	4977	179	584	152	1	143	396	14	0	0	0
340299	NY	104		OSWEGO E CITY LN	RT 104B	2	2004	1	44	5456	2194	62	322	50	2	56	151	13	0	0	0
340300	NY	48		CR 25 MINETTO	OSWEGO S CITY LN	16	2006	1	36	3580	754	29	116	31	14	38	25	3	1	1	0
340305	NY	48		FULTON N CITY LN	CR 85	16	2003	1	49	3896	1192	51	122	16	0	23	26	0	0	0	0
340307	NY	3		CR 9	FULTON E CITY LN	16	2004	1	143	4581	1792	65	360	77	5	61	104	20	0	0	4
340308	NY	3		RT 481	OLD RT 176	16	2005	1	76	7457	2841	107	352	93	9	95	142	25	1	1	8
340310	NY	48		RT 176	RT 3	16	2004	1	22	9191	3071	80	350	47	0	55	74	3	0	0	0
340311	NY	176		FULTON S CITY LN	RT 48 END 176	17	2004	1	15	2040	871	37	97	11	0	9	1	0	0	0	0
340312	NY	176		CR 8 BOWENS COR	FULTON S CITY LN	7	2001	1	1	1267	454	31	38	3	0	2	1	0	0	0	0
340312	NY	176		CR 8 BOWENS COR	FULTON S CITY LN	7	2004	1	6	1172	472	28	55	6	0	3	0	0	0	0	0
340316	I	81		JCT RT 49	RT 69 JCT	1	2005	7	38	13670	3713	119	455	220	120	957	1562	360	17	6	216
340316	I	81		JCT RT 49	RT 69 JCT	1	2006	12	47	15151	3704	92	378	114	10	537	1883	104	30	5	10
340317	NY	104		GEORGE ST/SHOPPING CTR	OSWEGO E CITY LN	14	2004	1	28	13349	3001	85	350	73	1	66	193	9	1	0	1
340394	NY	104	A	OSWEGO CO LINE	RT 104 END 104A	7	2003	1	23	1669	581	11	69	6	0	8	2	0	0	0	0
340394	NY	104	A	OSWEGO CO LINE	RT 104 END 104A	7	2006	1	11	1207	517	8	123	1	0	4	1	0	0	0	0
340558	I	81		JCT RT 13	JCT CR 2 RICHLAND RD	1	2004	1	12	8266	2929	269	547	65	8	427	2453	117	38	6	2
340560	I	81		JCT LAKE ST CR 15 LACONA	ACC SALISBURY RD CR 22A	1	2002	1	8	8313	2828	54	234	59	11	454	2766	98	40	1	6

Appendix G – Weekday Vehicle Classification Averages 2006 NYSDOT Traffic Data Report

Station	Route		Section Begins At	Section Ends At	FC	Year	Counts	1	2	3	4	5	6	7	8	9	10	11	12	13
340560	I	81	JCT LAKE ST CR 15 LACONA	ACC SALISBURY RD CR 22A	1	2003	1	6	6699	2470	282	489	52	3	326	2469	135	28	0	3
340574	NY	49	ACC RT 811	CR 11 WEST MONROE	6	2006	1	27	9768	3715	114	616	79	15	95	63	4	0	0	0
340576	NY	49	CR 33	RT 11 CENTRAL SQUARE	6	2003	1	26	2840	1147	33	191	34	2	24	43	2	0	0	0
340576	NY	49	CR 33	RT 11 CENTRAL SQUARE	6	2006	1	25	2742	1132	40	214	50	7	31	37	6	0	0	0
340579	I	81	ACC SALISBURY RD CR 22A	JEFFERSON CO LINE	1	2005	1	103	13047	4591	369	844	78	5	573	2412	154	36	3	2
341001	CR	0570	ONONDAGA COUNTY	END HPMS SAMPL	16	2005	1	90	4637	1504	47	139	27	0	26	41	4	0	0	0
346081	CR	0070	MAPLE AVE	BYER ROAD	7	2002	1	2	2147	545	25	58	14	0	7	3	0	0	0	0
346099	CR	0540	SWAMP RD	NYS 49	9	2002	1	8	1256	538	3	81	6	0	6	2	0	0	0	0
346102	CR	0060	SR 104B	CR 1	9	2002	1	2	287	121	1	26	5	0	0	0	0	0	0	0
346112	CR	0370	WEST MONROE TL	SR 49	8	2002	1	7	2024	754	51	139	28	1	19	10	0	0	0	0
346144	CR	0370	SR 49	TOWN LINE	19	2002	1	10	1723	622	5	86	17	0	5	0	0	0	0	0
350002	NY	318	CR 101 NICHOLS COR GRAVEL ROAD	RTS 5 & 20 END RT 318	7	2005	1	102	4777	1659	188	269	77	14	134	441	62	2	2	3
350003	US	20	END 414 OLP SENECA FLS	RT 318	2	2004	1	27	5195	1305	69	196	53	12	95	197	6	0	0	0
350004	NY	414	END 96 OLAP	RT336 S OF FAYETTE	6	2006	1	22	1250	453	36	83	51	20	26	98	13	0	1	0
350338	NY	96	RT 96A INTERLAKEN	RT 96A START 414 OLAP	6	2006	1	27	1852	466	59	143	60	22	59	91	22	0	2	0
350339	NY	89	TOWN OF OVID AND TOWN OF ROMUL	CR 116 LAKE RD	7	2006	1	24	1061	300	27	57	40	26	27	53	4	0	0	0
350341	US	20	RT 89	CAYUGA CO LINE	2	2004	1	69	7876	2590	189	455	92	15	195	525	41	1	0	1
350342	NY	89	RTS 5 & 20	WAYNE CO LINE	7	2006	1	16	665	334	6	57	84	1	9	21	0	0	0	0
350387	NY	89	SENECA CO LINE	CR141B	7	2006	1	24	1773	458	50	75	41	24	38	54	13	0	0	1
350391	NY	96	A RT336	CR 120 YELLOW TAVERN ROAD	7	2004	1	13	2995	1040	44	180	23	4	67	54	2	0	0	0
350396	NY	96	A CR 132A	CR 147	7	2006	1	31	1707	582	45	132	29	1	49	62	11	0	0	0
350397	NY	96	A RT 96 END RT 414 OLAP	CR 132A	7	2003	1	4	1918	533	23	74	2	0	21	32	0	0	0	0
350401	NY	414	START 96A OLAP LODI	END 96A OLAP START 96 OLAP	7	2004	1	20	1752	738	37	131	40	11	56	95	11	0	0	0
350410	NY	96	A CR 125 EAST LAKE ROAD	RTS 5 & 20 END RT 96A	7	2004	1	39	6463	2209	64	396	38	8	67	112	17	0	0	3
350416	NY	96	RTS 5 20 WATERLOO	CR 113	6	2004	1	95	4883	1543	78	199	81	17	38	71	12	0	0	1
350418	US	20	RT 96 WATERLOO	START 414 OLAP	14	2005	1	162	11140	3365	163	472	80	7	152	240	10	2	0	0
350419	US	20	START 414 OLAP	END 414 OLP SENECA FLS	14	2005	1	181	11360	3099	123	408	72	19	143	196	16	0	0	2
350420	NY	96	RT 336	CR 121	7	2005	1	28	1829	658	31	140	36	10	44	68	2	0	0	0
350424	US	20	RT 318	RT 89	2	2005	1	248	8257	3038	273	499	180	18	198	454	71	2	2	12
350425	NY	414	RT 318	ACC RT 90I INTER 41	6	2006	1	41	5688	1879	254	389	101	23	167	807	105	5	11	3
350427	NY	414	ACC RT 90I INTER 41	WAYNE CO LINE	7	2004	1	18	1825	645	34	143	21	0	42	90	1	0	0	0
350429	NY	414	END 5 & 20 OLAPS	RT 318	6	2001	6	7	4018	1321	20	121	119	26	65	263	10	1	1	1
350429	NY	414	END 5 & 20 OLAPS	RT 318	6	2002	9	1	4444	1450	19	105	96	11	67	239	7	1	0	0
350429	NY	414	END 5 & 20 OLAPS	RT 318	6	2003	12	1	4243	1423	21	100	99	15	73	235	7	1	0	0

Appendix G – Weekday Vehicle Classification Averages 2006 NYSDOT Traffic Data Report

Station	Route		Section Begins At	Section Ends At	FC	Year	Counts	1	2	3	4	5	6	7	8	9	10	11	12	13	
350429	NY	414	END 5 & 20 OLAPS	RT 318	6	2004	11	1	3938	1410	21	100	83	14	66	230	10	1	1	0	
350429	NY	414	END 5 & 20 OLAPS	RT 318	6	2005	12	1	3892	1441	20	101	103	22	70	266	15	2	1	1	
350429	NY	414	END 5 & 20 OLAPS	RT 318	6	2006	13	1	3780	1433	23	98	143	49	85	241	19	3	0	0	
350430	NY	414	RT336 S OF FAYETTE	START 5 20 OLAPS	6	2004	1	27	2272	959	44	178	88	32	45	121	12	0	0	0	
351101	CR	117A	CR 117	SR 5 & 20	14	2002	1	6	4843	1192	15	171	14	0	44	2	0	0	0	0	
356030	0	0820	WEST BAYARD ST	FALL ST	17	2002	1	10	3444	868	13	83	0	0	1	0	0	0	0	0	
360001	NY	96	B CR 179	ITHACA S CITY LINE	16	2006	1	3	7394	1485	108	225	24	1	35	17	5	0	0	0	
360008	NY	13		START RT 366 OLAP	END RT 366 OLAP	14	2005	1	113	13974	3385	176	562	175	28	141	360	28	8	1	0
360012	NY	366		ITHACA E CITY LN	OLD RT 392	16	2001	1	14	6676	1294	46	181	49	12	24	31	0	0	0	0
360012	NY	366		ITHACA E CITY LN	OLD RT 392	16	2004	1	60	6499	1443	48	187	84	16	36	43	1	0	0	0
360013	NY	13		CR122 TRIPHAMMER RD	CR 121 WARREN RD	12	2004	1	51	18976	3913	257	613	130	15	188	367	17	7	2	0
360018	NY	96	B	ITHACA S CITY LINE	CAYUGA ST	16	2004	1	7	12151	1980	87	254	27	1	59	20	3	0	0	0
360019	NY	96	B	CAYUGA ST	RTS 13 34 96 END 96B	16	2001	1	14	7997	1141	66	145	19	1	20	26	0	0	0	0
360019	NY	96	B	CAYUGA ST	RTS 13 34 96 END 96B	16	2005	1	31	7549	1093	80	135	19	0	38	11	0	0	0	0
360021	NY	79		RT 366	SPLIT SENECA-GREEN STS	16	2005	1	100	16222	2729	405	436	66	5	233	79	27	11	4	6
360029	NY	13		ITHACA N CITY LINE	END RT 34 OLAP	12	2001	6	13	24552	4394	124	339	146	19	123	463	20	17	1	6
360029	NY	13		ITHACA N CITY LINE	END RT 34 OLAP	12	2002	12	16	26575	4952	146	374	162	24	129	504	18	20	1	4
360029	NY	13		ITHACA N CITY LINE	END RT 34 OLAP	12	2003	12	9	26958	4860	152	353	157	30	117	499	24	21	1	4
360029	NY	13		ITHACA N CITY LINE	END RT 34 OLAP	12	2004	8	10	26660	4212	152	301	151	32	108	445	23	24	3	2
360029	NY	13		ITHACA N CITY LINE	END RT 34 OLAP	12	2005	4	1	23583	2508	88	176	63	30	48	200	14	33	0	0
360029	NY	13		ITHACA N CITY LINE	END RT 34 OLAP	12	2006	3	5	26307	3703	112	262	86	10	68	253	20	24	0	7
360032	NY	96	B	TOMPKINS CO LINE	MICHIGAN HOLLOW RD DANBY	7	2001	4	14	3386	706	7	51	17	0	14	12	0	0	0	0
360032	NY	96	B	TOMPKINS CO LINE	MICHIGAN HOLLOW RD DANBY	7	2006	7	14	3456	695	6	39	26	3	12	7	1	0	0	0
360033	NY	366		END RT 13 OLAP	VILLAGE OF FREEVILLE	16	2001	1	10	2863	797	42	116	47	0	16	23	0	0	0	0
360033	NY	366		END RT 13 OLAP	VILLAGE OF FREEVILLE	16	2004	1	17	2814	730	40	162	70	10	24	58	0	0	0	0
360034	NY	227		TOMPKINS CO LINE	CR 149	7	2005	1	13	1117	396	10	53	4	0	7	16	0	0	0	0
360036	NY	89		END RT 96 OLAP	ITHACA W CITY LINE	17	2001	1	0	4052	865	27	91	9	4	19	36	0	0	0	0
360036	NY	89		END RT 96 OLAP	ITHACA W CITY LINE	17	2004	1	39	4036	1006	36	122	27	0	33	42	6	0	0	0
360037	NY	34	B	RT 38	BENSON RD	7	2003	1	7	3134	891	26	109	29	0	21	74	20	0	0	0
360037	NY	34	B	RT 38	BENSON RD	7	2006	1	21	2845	952	47	210	42	7	174	83	37	0	0	2
360038	NY	34	B	BENSON RD	START 34 OLAP S LANSING	17	2006	1	18	2985	1089	46	199	56	12	87	138	87	0	1	4
360044	NY	89		RTS 13 + 34 START RT 96 OLAP	RTS 13 34 N FULTON ST	16	2006	1	19	9769	1940	93	236	25	1	139	65	27	4	2	5
360045	NY	89		RTS 13 34 N FULTON ST	END RT 96 OLAP	16	2006	1	107	15793	3424	181	441	158	18	230	140	28	17	2	7
360050	NY	79		RTS 13 34 & 96 SB	ACC RTS 89 & 96	16	2006	1	31	6853	1527	133	216	40	0	76	14	4	3	0	1

Appendix G – Weekday Vehicle Classification Averages 2006 NYSDOT Traffic Data Report

Station	Route			Section Begins At	Section Ends At	FC	Year	Counts	1	2	3	4	5	6	7	8	9	10	11	12	13
360335	NY	13		END RT 34 OLAP	CR122 TRIPHAMMER RD	12	2004	1	47	12563	3063	160	506	116	20	175	361	26	8	2	0
360433	NY	13		END RT 38 OLAP DRYDEN	CORTLAND CO LINE	2	2006	1	7	9469	1920	130	441	81	27	148	304	18	18	1	1
360434	NY	38		END RT 13 OLAP	RT 366 FREEVILLE	6	2004	1	27	2696	792	42	159	50	8	29	142	41	0	1	0
360440	NY	79		ITHACA S CITY LN	RT 366	16	2001	1	24	5574	796	87	136	42	7	29	84	11	0	0	6
360440	NY	79		ITHACA S CITY LN	RT 366	16	2004	1	92	5310	1144	115	182	73	20	48	75	13	0	1	0
360441	NY	79		TOMPKINS CO LINE	CR 162 SLATERVILLE	6	2006	1	18	3182	840	106	149	24	0	38	115	8	0	1	0
360443	NY	79		CR 115	CR 174	16	2002	1	9	8864	1684	147	236	46	17	39	90	1	0	0	0
360443	NY	79		CR 115	CR 174	16	2005	1	19	7314	1339	122	229	75	27	53	141	5	0	4	0
360460	NY	89		ITHACA W CITY LINE	PARK TAUGHANNOCK FALLS	17	2006	1	3	2133	608	32	75	7	0	25	24	0	0	0	0
360462	NY	96		RT 227 TRUMANSBURG	SENECA CO LINE	6	2005	1	156	4479	1207	65	197	43	5	44	114	12	0	0	1
360467	NY	96		END RT 89 OLAP	CR 142 PERRY CITY RD	16	2006	1	4	6691	1737	105	219	17	2	42	104	12	0	2	0
360469	NY	79		RT 13A	ITHACA W CITY LINE	16	2001	1	19	5522	1146	74	147	26	0	19	26	2	0	0	0
360469	NY	79		RT 13A	ITHACA W CITY LINE	16	2004	1	53	5691	1401	86	187	39	6	28	29	1	1	0	0
360470	NY	13	A	ITHACA S CITY LN	RTS 79 & 96 END RT 1	16	2005	1	49	3772	1161	175	193	67	12	19	13	0	0	0	0
360474	NY	79		ACC RTS 89 & 96	RT 13A	16	2006	1	38	14620	3532	346	418	85	1	73	30	5	0	0	0
360478	NY	79		ITHACA W CITY LINE	RT 327	6	2006	1	6	3356	987	54	128	16	7	15	12	0	0	0	0
360479	NY	327		RTS 13 34 96	RT 79 END 327	7	2005	1	12	298	113	1	21	22	0	0	0	0	0	0	0
360480	NY	34		START 13 OLAP	RT 327	14	2005	1	126	12628	3614	220	523	143	33	143	351	22	8	0	5
360482	NY	34		CR 130 NEWFIELD STA	START 13 OLAP	16	2002	1	0	4670	1290	39	156	54	7	26	51	0	0	0	0
360483	NY	34		TOMPKINS CO LINE	CR 130 NEWFIELD STA	6	2003	1	9	2814	911	43	113	26	3	44	44	0	0	0	0
360900		930	F	IHACA CTY LINE NORTH	END AT RT 34	16	2001	1	4	4347	690	69	65	3	0	9	6	0	1	1	0
360900		930	F	IHACA CTY LINE NORTH	END AT RT 34	16	2004	1	40	4415	758	58	95	30	0	15	4	0	0	0	0
361001		1690		AUBURN ST	LINN ST	17	2006	1	8	1470	313	10	45	10	1	0	0	0	0	0	0
361002		0260		WEST HAVEN	HALLER BLVD	17	2003	1	0	782	189	13	9	0	0	0	0	0	0	0	0
361002		0260		WEST HAVEN	HALLER BLVD	17	2006	1	3	803	185	9	19	1	0	0	0	0	0	0	0
361003		0070		SLATERVILLE	CODDINGTON	17	2001	1	3	1594	291	6	29	0	0	1	0	0	0	0	0
361003		0070		SLATERVILLE	CODDINGTON	17	2004	1	4	1584	399	6	59	12	2	2	8	0	0	0	0
361004	CR	1100		PINE TREE RD	ITHACA TL	17	2006	1	31	3849	794	44	81	39	4	15	3	0	0	0	0
361005	CR	1740		ELLIS HOLLOWRD	NYS RT 366	16	2003	1	39	3902	721	47	107	38	7	8	10	0	0	0	0
361005	CR	1740		ELLIS HOLLOWRD	NYS RT 366	16	2006	1	106	8182	1647	70	225	54	16	28	5	0	0	0	1
361006		0050		VILLAGE S BOUN	VILLAGE N BOUN	17	2006	1	0	1490	162	3	27	4	0	0	0	0	0	0	0
366001		0120		RT13	CEDAR LA	17	2002	1	5	1829	189	1	19	6	0	2	1	0	0	0	0
366095		0160		LAKE STREET	VILL LINE	9	2002	1	0	706	191	6	20	1	0	3	0	0	0	0	0
366101		0050		RAILROAD STREE	VILLAGE LINE	6	2002	1	22	4249	751	1	39	30	28	12	30	0	0	0	0

Appendix G – Weekday Vehicle Classification Averages 2006 NYSDOT Traffic Data Report

Station	Route		Section Begins At	Section Ends At	FC	Year	Counts	1	2	3	4	5	6	7	8	9	10	11	12	13
366116	CR	1050	NORTH RD	GROTON T/L	6	2002	1	19	4933	909	2	60	23	2	14	30	0	0	0	0
366139	CR	1420	SCHUYLER CO LN	HALSEYVILLE RD	7	2002	1	5	979	346	11	50	24	4	18	22	0	0	0	0
410001	NY	5	GENESEE COUNTY LINE	RT 77	2	2002	1	14	4374	1060	44	219	81	3	67	224	11	0	0	0
410006	NY	33	END 63 OLAP	END 5 OLAP	16	2006	1	98	15198	4683	121	634	73	15	151	230	15	2	0	1
410007	NY	5	END 33 OLAP	BATAVIA E CITY LN	16	2004	1	79	9219	3147	84	488	142	41	86	100	15	0	0	0
410008	NY	5	LEROY W VILLAGE LINE	RT 19 LEROY	16	2003	1	59	6689	1651	28	96	111	50	24	78	29	0	4	2
410008	NY	5	LEROY W VILLAGE LINE	RT 19 LEROY	16	2004	1	24	6738	2301	98	355	46	6	72	91	2	0	0	0
410011	NY	63	RT 246	RT 19 PAVILION	2	2002	1	2	4128	829	53	178	322	6	103	1490	65	35	1	0
410012	US	20	RT 98 UNDER ALEXANDER	CR 15 BETHANY CTR	2	2002	1	3	1893	715	93	179	349	8	83	818	31	3	0	0
410012	US	20	RT 98 UNDER ALEXANDER	CR 15 BETHANY CTR	2	2005	1	67	1759	827	150	223	56	11	91	883	89	6	0	2
410028	NY	63	RT 20 TEXACO TOWN	CR 15	2	2002	1	6	3653	917	62	150	221	3	56	597	33	35	1	0
410030	NY	5	RT 237 STAFFORD	LEROY W VILLAGE LINE	6	2006	1	25	5639	1509	56	258	31	9	75	49	1	0	0	0
410059	I	490	ACC RT 19 VALLANCE RD	MONROE CO LINE	1	2004	1	61	10626	2671	334	530	131	25	219	1359	64	57	8	3
410065	NY	19	RT 33	JCT RT 262 CR 13	6	2006	1	13	4599	1550	96	276	59	9	67	184	4	0	0	2
410070	US	20	HARLOW RD CR 4	RT 77 DARIEN CTR	2	2002	1	5	2968	761	24	118	59	1	67	305	3	2	0	0
410071	US	20	RT 77 DARIEN CTR	RT 238	2	2002	1	0	3606	1218	102	236	334	9	68	859	46	4	0	0
410072	US	20	CR 15 BETHANY CTR	RT 63	2	2001	1	11	2202	646	19	91	70	14	82	1029	51	3	0	0
410072	US	20	CR 15 BETHANY CTR	RT 63	2	2005	1	42	1419	685	156	176	54	9	129	860	65	8	0	0
410072	US	20	CR 15 BETHANY CTR	RT 63	2	2006	1	114	1760	686	153	131	111	4	82	799	60	3	3	25
410129	NY	63	RT 19 PAVILION	RT 20 TEXACO TOWN	2	2002	1	5	4012	912	84	159	219	4	131	1541	66	37	1	0
410131	NY	63	CR 15	BATAVIA S CITY LN	2	2001	4	6	6667	1727	9	90	90	10	52	734	50	25	0	0
410131	NY	63	CR 15	BATAVIA S CITY LN	2	2002	12	21	7420	1974	16	99	112	12	65	870	70	29	2	0
410131	NY	63	CR 15	BATAVIA S CITY LN	2	2003	12	16	6936	1734	16	90	91	9	64	747	74	23	1	0
410131	NY	63	CR 15	BATAVIA S CITY LN	2	2004	12	15	6737	1460	10	72	71	7	60	595	63	14	1	4
410131	NY	63	CR 15	BATAVIA S CITY LN	2	2005	10	27	6480	1886	12	91	74	7	50	759	90	19	2	1
410131	NY	63	CR 15	BATAVIA S CITY LN	2	2006	9	38	6246	1716	10	76	70	5	42	721	105	20	1	14
410132	NY	63	BATAVIA S CITY LN	START 5 33 OLAPS	14	2004	1	15	6157	2588	139	401	64	5	108	756	85	25	3	0
410158	NY	77	RT 20 DARIEN CTR	RT 33 CORFU	2	2002	1	4	3145	947	54	194	222	10	81	707	53	0	0	0
410159	NY	77	RT 33 CORFU	RT 5	7	2002	1	2	4041	942	77	209	176	7	67	712	33	0	0	0
410160	NY	77	ACC RT 90I	BLOOMINGDALE RD	6	2006	1	1	3734	1377	102	257	38	4	62	277	17	4	1	0
410207	NY	98	BATAVIA S CITY LN	START 33 OLAP	16	2002	1	14	4432	1549	22	94	50	7	29	96	4	0	0	2
410207	NY	98	BATAVIA S CITY LN	START 33 OLAP	16	2005	1	60	4605	1805	40	286	217	10	43	46	10	0	0	4
410282	US	20	RT 63	RT 19 PAVILION CTR	2	2002	1	3	1446	498	23	81	54	1	30	162	5	0	0	0
410282	US	20	RT 63	RT 19 PAVILION CTR	2	2006	1	40	1561	600	56	89	40	2	52	179	17	0	0	1

Appendix G – Weekday Vehicle Classification Averages 2006 NYSDOT Traffic Data Report

Station	Route			Section Begins At	Section Ends At	FC	Year	Counts	1	2	3	4	5	6	7	8	9	10	11	12	13
410284	NY	19		ACC RTS 90I 490I	RT 33	6	2006	1	21	1971	652	55	139	48	4	58	119	5	0	0	7
410285	NY	19		LEROY NORTH VILLAGE LINE	ACC RTS 90I 490I	6	2006	1	9	5942	1941	111	326	76	13	113	293	59	0	0	1
410287	NY	98		RT 20 ALEXANDER	BATAVIA S CITY LN	6	2006	1	68	3810	1257	56	187	20	5	99	54	11	0	1	4
410289	NY	33		GENESEE CO LINE	RT 77 CORFU	6	2002	1	1	3127	1038	123	346	268	3	60	272	13	2	0	0
410292	US	20		RT 238	RT 98 UNDER ALEXANDER	2	2002	1	3	2062	648	84	160	349	7	72	815	32	3	0	0
410292	US	20		RT 238	RT 98 UNDER ALEXANDER	2	2006	1	107	2183	722	157	165	86	12	119	759	51	2	2	26
410421	NY	33		WORTENDYKE RD CR 37	BATAVIA W CITY LN	6	2006	1	53	3300	1257	67	182	51	2	41	190	11	0	0	0
410424	NY	5		RT 98 START 33 OLAP	END 63 OLAP	14	2005	1	457	20096	6487	306	965	245	11	344	1170	119	32	6	22
410427	NY	33		RT 237	RT 19	6	2006	1	17	4241	1219	95	240	51	18	97	147	20	1	1	13
410428	NY	33		RT 19	RT 33A	6	2006	1	32	7125	2518	164	411	92	19	99	376	20	0	0	0
411001		1430		OAK ST	STATE ST	17	2006	1	50	9460	1882	39	191	28	28	153	4	0	0	0	3
411002		0380		ROSS ST	TRUMBULL PKWY	17	2002	1	4	2599	395	7	10	5	0	0	0	0	0	0	0
411002		0380		ROSS ST	TRUMBULL PKWY	17	2004	1	9	3918	736	11	13	13	1	3	0	0	0	0	0
411003		0340		PVMT CHANGE	END OF SAMPLE	17	2003	1	1	1274	277	1	7	13	0	0	0	0	0	0	0
411003		0340		PVMT CHANGE	END OF SAMPLE	17	2006	1	12	1261	325	4	38	1	0	13	0	0	0	0	0
411004	CR	0460		STATE STREET R	CR 13	17	2002	1	11	2114	439	4	38	75	1	3	26	0	0	0	0
411004	CR	0460		STATE STREET R	CR 13	17	2004	1	27	1961	594	3	33	11	2	9	7	7	0	0	0
411005		1550		JACKSON ST S	ELLCOTT ST	17	2003	1	1	686	141	2	10	0	0	0	0	0	0	0	0
411005		1550		JACKSON ST S	ELLCOTT ST	17	2006	1	1	520	111	1	16	0	0	4	0	0	0	0	0
411101		1340		FRANKLIN ST	SO MAIN ST	14	2002	1	2	766	312	4	13	7	1	9	8	0	0	0	0
416026		0240		S OF BROADWAY	E BETHANY	8	2003	1	0	370	203	0	5	1	0	0	1	0	0	0	0
416036		0040		CR19 WALKERS CRNRS	COCKRAM RD	9	2003	1	4	72	17	0	2	0	0	0	0	0	0	0	0
420004	US	20		START 5 OLAP	RT 39 AVON	2	2003	1	37	4644	1714	23	118	120	30	32	174	68	0	2	1
420004	US	20		START 5 OLAP	RT 39 AVON	2	2006	1	51	4364	1571	93	289	75	21	183	205	35	3	11	27
420007	US	20	A	END 63 OLAP GENESEO	SOUTH ST CONNECTION	16	2006	1	12	8260	1789	45	313	28	1	50	83	1	0	0	0
420008	NY	63		COURT ST	RT 36 GREIGSVILLE	2	2002	1	2	3885	765	60	122	319	10	55	856	48	24	1	0
420008	NY	63		COURT ST	RT 36 GREIGSVILLE	2	2006	1	121	3040	933	155	182	114	2	130	880	84	28	3	51
420011	NY	36		START 5 OLAP	END 5 OLAP CALEDONIA	6	2003	1	21	4911	1603	18	113	87	23	22	73	32	0	1	1
420013	US	20		CR 40 AVON NORTH AVE	RT 15 E AVON	2	2003	1	40	8844	2699	36	192	124	49	39	203	117	0	1	0
420013	US	20		CR 40 AVON NORTH AVE	RT 15 E AVON	2	2006	1	1	7708	2707	116	365	38	6	171	196	14	0	0	0
420019	US	20	A	SOUTH ST CONNECTION	END 39 OLAP GENESEO	16	2004	1	73	8877	2384	63	383	48	10	113	98	9	1	1	1
420023	NY	63		RT 408 HAPTON COR	START 39 20A OLAPS	2	2006	1	16	5230	1659	180	259	24	0	89	990	70	29	5	1
420025	US	20		CR 26 AVON ROCHESTER ST	CR 40 AVON NORTH AVE	2	2006	1	98	7896	2769	244	1613	204	26	273	172	64	3	14	71
420033	I	390		LIVINGSTON CO LINE	RT 36 EXIT 4	1	2005	1	227	6823	1718	347	546	244	13	665	2274	117	99	3	6

Appendix G – Weekday Vehicle Classification Averages 2006 NYSDOT Traffic Data Report

Station	Route			Section Begins At	Section Ends At	FC	Year	Counts	1	2	3	4	5	6	7	8	9	10	11	12	13
420034	US	20	A	END 36 OLAP LEICESTER	CR 37	6	2002	1	4	3968	887	22	93	17	0	33	55	0	0	0	0
420048	US	20	A	GENESEO E VIL LN	RT 390I EXIT 8 IS UNDER WITH C	6	2002	1	25	9675	1713	100	104	47	6	44	123	3	0	0	0
420048	US	20	A	GENESEO E VIL LN	RT 390I EXIT 8 IS UNDER WITH C	6	2004	1	68	8276	2243	54	312	36	7	64	108	3	0	0	0
420049	NY	408		END 36 OLAP	ROUTE 390I IS OVER WITH CONN	6	2002	1	0	2910	591	23	91	28	2	28	41	0	0	0	0
420050	I	390		RT 36 EXIT 4	ACC RT 36 EXIT 5	1	2005	1	298	9209	2424	413	541	290	10	482	2749	127	97	1	4
420052	I	390		RT 36 EXIT 6	RT 408 EXIT 7 IS UNDER WITH CO	1	2003	1	10	6327	1879	352	414	67	3	799	1992	74	88	11	0
420056	I	390		RTS 5 20 EXIT 10 IS OVER WITH	MONROE CO LN	1	2004	1	237	29098	7866	744	1325	274	18	716	2622	84	95	18	17
420074	US	20		LIVINGSTON CO LINE	RT 36	2	2006	1	36	1366	586	47	123	46	5	47	144	14	0	1	1
420121	NY	36		EXIT 4 NB ACC 390I EXP	STRT RT 63 OLAP	2	2001	3	1	3093	808	2	67	24	1	21	40	1	6	0	0
420121	NY	36		EXIT 4 NB ACC 390I EXP	STRT RT 63 OLAP	2	2002	12	8	3220	883	3	70	42	4	23	39	1	5	0	0
420121	NY	36		EXIT 4 NB ACC 390I EXP	STRT RT 63 OLAP	2	2003	12	9	3485	969	3	71	47	4	22	35	1	6	0	0
420121	NY	36		EXIT 4 NB ACC 390I EXP	STRT RT 63 OLAP	2	2004	12	6	3105	832	3	62	24	1	16	26	1	7	0	0
420121	NY	36		EXIT 4 NB ACC 390I EXP	STRT RT 63 OLAP	2	2005	11	8	3006	807	4	67	23	1	14	27	0	8	0	0
420121	NY	36		EXIT 4 NB ACC 390I EXP	STRT RT 63 OLAP	2	2006	13	9	2933	826	2	60	26	1	15	28	1	8	0	0
420127	NY	63		RT 36 GREIGSVILLE	WYOMING CO LINE	2	2002	1	1	2220	479	83	101	263	2	84	1468	64	41	1	0
420262	US	20	A	START 15 OLAP	END 15 OLAP LIVONIA	6	2006	1	0	8655	2771	20	309	16	0	88	20	5	0	0	0
420265	NY	36		RT 63 GREIGSVILLE	CR 35 YORK RD	6	2002	1	5	2074	555	32	87	72	12	27	78	2	0	0	0
420408	NY	36		END 39 20A OLAPS	RT 63 GREIGSVILLE	6	2002	1	2	2709	566	55	115	105	4	59	516	22	7	0	0
420443	US	20	A	START 39 OLAP PINE TAVERN	START 36 OLAP LEICESTER	6	2002	1	12	6793	1609	68	196	186	4	64	418	23	5	0	0
420447	NY	39		LAKE RD AVON	RTS 5 & 20 AVON END RT 39	6	2003	1	47	2770	711	8	49	85	20	10	79	18	0	4	3
420557	NY	63		END 39 20A OLAPS	COURT ST	14	2002	1	0	3224	695	67	124	323	9	51	957	43	27	1	0
420902		942	D	RT 63	END AT RT 20A	16	2006	1	1	1438	521	13	79	20	1	19	25	1	0	0	0
421001		0150		HIGHLAND RD	MELODY LA	17	2002	1	7	2801	546	3	12	5	0	0	1	0	0	0	0
421001		0150		HIGHLAND RD	MELODY LA	17	2004	1	13	3499	508	10	11	10	0	0	0	0	0	0	0
421002		0360		SOUTH ST	CENTER ST	17	2002	1	2	793	174	1	12	2	0	0	1	0	0	0	0
421002		0360		SOUTH ST	CENTER ST	17	2004	1	27	976	234	1	25	9	5	0	0	0	0	0	0
430012		P600		BARGE CNL C L	WL GENESEE ST	14	2004	1	14	7827	1070	30	96	11	0	26	7	0	0	0	0
430014	NY	383		RT 252	RT 252A	14	2006	1	76	12994	3315	226	688	270	62	181	159	40	4	0	3
430016	NY	252		CLAY RD CR 96	RT 15A	14	2004	1	199	28552	5493	274	872	260	25	315	339	8	16	2	3
430020	NY	19		STATE ST	EAST AVE	16	2006	1	96	10112	2087	64	257	58	0	66	8	3	1	2	17
430023	NY	31		JCT RT 33	MAIN ST & BROAD ST	16	2005	1	67	18961	3018	521	392	28	3	144	11	10	1	0	0
430028	NY	204		ROCH OUTER LOOP 390I	ROCHESTER W CITY LINE END 204	16	2005	1	72	14966	2441	167	403	57	11	39	98	33	0	0	0
430029	NY	31		ACC INNER LOOP	ACC EB I490	16	2005	1	68	12011	1505	150	296	9	1	122	5	14	0	3	7
430030	NY	31		RT 590I OUTER LOOP	RT 65	16	2005	1	111	38711	5896	199	604	86	7	232	71	27	3	0	5

Appendix G – Weekday Vehicle Classification Averages 2006 NYSDOT Traffic Data Report

Station	Route			Section Begins At	Section Ends At	FC	Year	Counts	1	2	3	4	5	6	7	8	9	10	11	12	13
430033	NY	15		MARTIN RD	WEST HENRIETTA	16	2001	1	17	4891	1203	21	118	75	27	22	35	3	0	2	0
430033	NY	15		MARTIN RD	WEST HENRIETTA	16	2004	1	10	5057	1213	13	74	80	13	34	29	1	0	0	0
430033	NY	15		MARTIN RD	WEST HENRIETTA	16	2006	1	44	5349	1340	37	207	41	17	36	34	2	0	0	0
430035	NY	15		START 253 OLAP THURWAY PK DR	END 253 OLAP	16	2006	1	127	17869	4329	191	744	170	17	126	140	4	0	14	0
430037	NY	15		RT 252	TOWN LINE RD	14	2006	1	143	28312	5415	236	683	126	1	201	111	6	3	1	3
430047	NY	18		RT 260	START RT 259 OLAP HILTON	6	2006	1	49	3787	930	51	165	25	6	99	14	2	0	1	1
430048	NY	18		START RT 259 OLAP HILTON	END RT 259 OLAP PARMA CTR	16	2006	1	113	7028	2190	56	299	23	1	49	18	0	0	0	0
430049	NY	18		END RT 259 OLAP PARMA CTR	START RT 261 OLAP	17	2006	1	60	4058	1268	29	168	22	1	29	10	0	0	0	0
430051	NY	18		ROCHESTER WEST CITY LN	RT 104 END RT 18	16	2005	1	193	13251	2988	95	322	36	0	54	18	0	1	0	0
430053	NY	18		DEWEY AVE & LATTA RD	DENISE RD	16	2005	1	270	14721	2904	67	289	60	0	46	7	0	0	0	0
430063	NY	33	A	ROCHESTER W CITY LN	RT 33 END 33A	16	2001	1	25	7972	805	123	132	139	39	71	58	0	0	0	5
430063	NY	33	A	ROCHESTER W CITY LN	RT 33 END 33A	16	2005	1	33	10326	1842	129	255	20	7	49	12	0	0	0	0
430064	NY	383		RT 3901	ROCHESTER W CITY LN	14	2005	1	66	11520	2138	94	375	48	11	70	16	4	0	0	1
430067	NY	19		EAST AVE	RT 104 CLARKSON	16	2006	1	30	9243	2718	215	328	15	0	48	10	0	0	0	0
430072	NY	590		RT 286 ROCHESTER CITY LN	RT 404	12	2003	2	115	86041	10639	372	1213	417	29	204	659	14	0	0	10
430072	NY	590		RT 286 ROCHESTER CITY LN	RT 404	12	2004	10	402	83422	11753	17	746	390	54	162	748	29	1	1	334
430072	NY	590		RT 286 ROCHESTER CITY LN	RT 404	12	2005	8	244	84364	11834	19	722	358	50	162	724	30	3	1	147
430072	NY	590		RT 286 ROCHESTER CITY LN	RT 404	12	2006	10	160	86052	11720	14	717	344	42	154	765	43	1	0	1
430075	NY	64		CR 53 BOUGHTON HILL RD	RT 251 MENDON	17	2006	1	2	4484	1064	29	173	51	18	37	79	19	0	0	0
430078	NY	65		WILLIAMS RD CR 45	TOBIN RD	6	2006	1	48	4070	1278	41	153	37	12	21	10	2	0	0	0
430083	NY	252	A	BEAHAN RD CR 164	RT 383 END 252A	16	2002	1	29	6449	1484	95	211	243	51	65	134	43	12	11	0
430083	NY	252	A	BEAHAN RD CR 164	RT 383 END 252A	16	2006	1	116	6198	1471	124	384	130	9	123	118	5	11	4	0
430092	NY	18		STONE RD	ROCHESTER WEST CITY LN	16	2005	1	147	12136	2675	93	288	26	0	36	9	0	0	0	0
430094	NY	31		MONROE CO LINE	REDMAN RD	2	2002	1	2	3140	918	17	92	21	5	15	60	0	0	0	0
430101	NY	31		ROCHESTER W CITY LN	MOUNT READ BLVD	16	2004	1	131	11543	3024	271	590	179	4	159	306	10	2	0	1
430103	NY	104		PHILLIPS RD UNDER	SALT RD	12	2006	1	12	27542	8699	356	1326	218	9	273	640	47	0	0	0
430105	NY	31		MARSH RD	RT 4901 IS UNDER	16	2006	1	63	16536	2587	74	314	35	1	81	15	3	0	0	1
430107	NY	31		VICTOR RD CR 52	WAYNE CO LINE 1ST TIME	14	2004	1	16	11415	3376	112	430	62	10	85	103	3	0	0	0
430107	NY	31		VICTOR RD CR 52	WAYNE CO LINE 1ST TIME	14	2005	1	62	11255	3289	106	471	59	6	102	107	1	0	0	0
430110	NY	31		FRENCH RD	RT 96 PITTSFORD	16	2004	1	12	17271	2465	102	271	35	9	101	23	13	2	0	1
430112	NY	204		ACC MONROE CO AIRPORT	ROCH OUTER LOOP 3901	14	2006	1	76	21609	4557	263	854	203	0	116	520	9	1	0	1
430113	NY	31		RT 4901 IS UNDER	AYRAULT RD	14	2005	1	164	25498	5267	156	688	90	3	140	124	7	1	0	2
430124	NY	15	A	WESTFALL RD	SOUTH AVE	16	2004	1	120	19145	2781	235	451	39	0	166	18	6	9	2	3
430130	NY	286		RT 250	SALT RD	16	2001	1	25	4531	1024	12	42	105	160	4	43	24	0	0	1

Appendix G – Weekday Vehicle Classification Averages 2006 NYSDOT Traffic Data Report

Station	Route			Section Begins At	Section Ends At	FC	Year	Counts	1	2	3	4	5	6	7	8	9	10	11	12	13
430130	NY	286		RT 250	SALT RD	16	2006	1	73	3762	1303	10	197	102	34	24	47	26	0	0	0
430131	NY	441		RT 250	SALT RD	16	2006	1	102	9275	2619	40	253	41	0	42	53	1	0	0	0
430136	NY	404		RT 590	BAY RD CR 16	16	2004	1	23	18943	4479	78	538	69	7	71	53	4	0	0	0
430136	NY	404		RT 590	BAY RD CR 16	16	2005	1	144	20437	4277	67	505	117	18	82	46	0	0	0	0
430138	NY	15		ELMWOOD AVE	HIGHLAND AVE	14	2005	1	115	16863	2633	146	253	15	0	76	10	3	1	0	1
430165	NY	15		CRITTENDEN RD	ACC RT 390I	14	2005	1	95	28487	5164	224	707	107	1	185	106	7	1	0	2
430166	NY	15	A	TOWNLIN RD CR 85	ACC RT 390I	16	2004	1	188	26181	3875	166	630	77	1	111	38	0	1	0	1
430169	NY	383		RT 253	MORGAN RD CR 133	6	2006	1	35	4072	1151	43	173	45	25	23	22	8	0	0	0
430172	NY	153		RT 31F	COMMERCIAL ST	16	2003	2	24	9414	1577	35	70	50	13	13	21	9	0	1	2
430176	NY	250		VILLAGE OF WEBSTER & TOWN OF W	KLEM RD CR 5	16	2006	1	32	6418	2157	13	250	24	3	29	4	1	0	0	0
430186	NY	31		TURK HILL RD CR 50	VICTOR RD CR 52	14	2004	1	26	15937	4622	175	564	54	2	128	115	4	0	0	0
430191	NY	96		RTS 64 252	RT 31 PITTSFORD	16	2004	1	37	10157	2340	148	362	91	13	112	28	12	2	1	4
430193	NY	96		RT 153	RT 31F E ROCHESTER	16	2003	1	38	9985	1155	48	101	32	1	7	10	0	1	1	2
430193	NY	96		RT 153	RT 31F E ROCHESTER	16	2005	1	28	6871	1309	68	194	20	6	31	4	2	0	0	0
430194	NY	19		REED RD CR 235	COLBY ST CR 173	6	2006	1	42	4431	1480	71	234	41	3	62	92	10	0	0	0
430196	NY	96		RT 65	ROCHESTER S CITY LN	16	2005	1	96	8116	1112	74	122	20	0	21	0	0	0	0	0
430204	NY	104		ACC FIVE-MILE RD CR 18	HARD RD IS UNDER WITH CONN	12	2005	1	255	38439	9886	397	1318	137	14	296	553	22	1	0	2
430205	NY	104		HARD RD IS UNDER WITH CONN	HOLT RD CR 10 IS UNDER	12	2004	1	183	54077	13890	567	1786	502	34	846	929	95	44	9	61
430211	NY	104		SALT RD	BASKET RD	12	2004	1	17	20360	7011	273	917	131	4	215	492	11	0	0	0
430211	NY	104		SALT RD	BASKET RD	12	2005	1	210	21620	6644	250	995	212	19	240	582	19	0	0	6
430216	NY	15	A	CALKINS RD	ACC RT 390I	16	2005	1	134	18678	4176	88	420	48	0	76	32	2	0	1	0
430220	I	390		EXIT 11 RT 15 & 251	EXIT 12 RT 90I & 253	11	2006	1	222	28290	7058	450	1291	365	50	415	1752	157	63	11	42
430233	NY	104		REDMAN RD CR 236	RT 19 CLARKSON	2	2006	1	21	4495	1706	40	251	27	2	57	85	0	0	0	0
430234	NY	104		RT 19 CLARKSON	RT 260	14	2002	1	39	7978	1924	28	104	47	10	32	170	9	0	0	1
430234	NY	104		RT 19 CLARKSON	RT 260	14	2004	1	54	7846	2129	39	182	72	12	29	171	12	1	5	2
430234	NY	104		RT 19 CLARKSON	RT 260	14	2006	1	146	6703	1901	64	294	51	4	70	102	3	0	0	2
430236	NY	104		RT 260	RT 259 PARMA	14	2003	2	35	8855	2520	55	343	55	25	85	68	8	0	0	0
430255	NY	260		RT 31	GORDEN RD CR 223	14	2006	1	53	8197	2556	67	380	180	50	81	122	10	0	0	1
430258	NY	383		S PLYMOUTH AV	FORD ST	14	2004	1	7	6975	1060	103	106	3	0	15	2	0	0	0	0
430260	NY	383		EXCHANGE ST	PLYMOUTH AV CONN 490I	14	2005	1	107	9996	1784	38	231	21	0	29	11	0	0	0	0
430262	NY	383		COURT ST	NY31 END 383	14	2004	1	51	10012	1749	77	194	25	0	68	5	1	2	1	0
430267	NY	441		RT 153	FIVE-MILE LN RD CR 18	14	2004	1	91	27335	5967	282	680	135	7	185	147	17	11	0	3
430270	NY	31		REDMAN RD	JCT RT 31A	14	2006	1	28	4576	1356	37	168	30	3	40	79	3	0	0	0
430271	NY	31		JCT RT 31A	JCT RT 19	14	2004	1	69	11125	2731	40	153	138	53	36	162	118	0	14	4

Appendix G – Weekday Vehicle Classification Averages 2006 NYSDOT Traffic Data Report

Station	Route		Section Begins At	Section Ends At	FC	Year	Counts	1	2	3	4	5	6	7	8	9	10	11	12	13	
430271	NY	31	JCT RT 31A	JCT RT 19	14	2006	1	274	11511	3043	101	448	203	14	53	117	16	0	0	110	
430272	NY	250	RT 96	GARNSEY RD	16	2001	2	49	7699	780	24	70	78	91	22	73	48	1	3	3	
430275	NY	250	HIGH ST	VILLAGE OF FAIRPORT & TOWN OF	14	2003	1	289	7499	1567	51	169	54	2	56	35	1	0	0	0	
430275	NY	250	HIGH ST	VILLAGE OF FAIRPORT & TOWN OF	14	2006	1	40	9049	1618	103	247	66	14	99	83	12	0	2	25	
430277	NY	250	RT 104 IS OVER WITH CONN	VILLAGE OF WEBSTER & TOWN OF W	16	2003	1	42	7227	1704	19	224	28	0	30	3	0	0	0	0	
430278	NY	250	KLEM RD CR 5	SCHLEGEL RD	17	2006	1	31	5258	1914	18	222	16	2	36	3	0	0	0	0	
430279	NY	252	HYLAN RD	CLAY RD CR 96	14	2006	1	106	23533	4214	157	497	148	7	232	142	18	8	1	7	
430280	NY	252	RT 390I IS OVER WITH CONN	SAGINAW DR	14	2005	1	153	25073	4814	379	663	132	11	163	267	15	1	0	4	
430282	NY	19	RT 104 CLARKSON	LAWTON RD CR 217	6	2006	1	0	4382	1323	30	151	20	0	24	15	0	0	0	0	
430284	NY	31	CLINTON AVE S	CHESTNUT ST	17	2004	1	2	4198	679	67	98	6	0	19	8	0	0	0	0	
430293	NY	204	END 33A OLAP	DEEP ROCK RD	14	2006	1	64	14389	2961	114	467	179	3	85	300	9	1	0	0	
430295	NY	531	MANITOU RD OVER W/CONNS TOWN O	ACC KODAK DR	12	2005	1	6	30341	8180	347	1372	204	55	230	339	16	0	0	2	
430303	NY	531	RT 386 IS OVER WITH PARTIAL CO	RT 490I TOWN OF GATES END RT 5	12	2005	1	464	44667	11104	558	1983	356	61	445	529	62	4	3	7	
430307	NY	104	RT 261 W GREECE	RT 386	14	2005	1	59	16436	5048	131	582	263	41	80	88	2	2	0	0	
430309	NY	104	RT 386	LONG POND RD SB	14	2004	1	199	31550	6233	272	664	185	8	246	162	13	9	0	8	
430311	NY	104	MT READ BLVD ROCHESTER WEST LI	RT 18	14	2006	1	100	28132	6509	247	732	168	4	161	238	4	0	0	1	
430313	NY	104	ROCHESTER E LN W SIDE	GOODMAN ST IS UNDER WITH CONN	12	2006	1	41	52948	11020	404	1369	134	6	278	260	3	2	0	0	
430314	NY	104	RT 590 SEABREEZE EXPY IS UNDER	BAY RD CR 16 IS OVER WITH CONN	12	2006	1	77	55605	13237	463	1761	162	7	289	663	25	2	0	1	
430315	NY	104	BAY RD CR 16 IS OVER WITH CONN	ACC FIVE-MILE RD CR 18	12	2004	1	34	47353	10937	358	1355	229	12	311	677	30	0	0	2	
430315	NY	104	BAY RD CR 16 IS OVER WITH CONN	ACC FIVE-MILE RD CR 18	12	2005	1	244	44801	10348	392	1350	148	14	351	556	16	2	0	2	
430317	NY	104	BASKET RD	WAYNE CO LINE JCT 404	12	2005	1	187	19612	6179	591	923	151	13	216	568	29	0	0	51	
430323	NY	531	RT 36 WASHINGTON ST	RT 259 UNDER WITH CONNECTIONS	12	2006	1	136	15345	4250	207	579	121	14	205	189	12	0	0	0	
430327	NY	31	RT 260	RAMP TO RT 531	14	2006	1	179	18132	5051	259	677	156	23	158	311	30	0	0	2	
430328	NY	31	RAMP TO RT 531	RT 36	14	2006	1	59	10549	3024	133	405	93	6	80	182	9	0	0	0	
430356	NY	250	SCHLEGEL RD	LAKE RD END 250	17	2005	1	70	3747	1205	5	37	98	146	12	87	9	0	1	3	
430356	NY	250	SCHLEGEL RD	LAKE RD END 250	17	2006	1	26	2995	640	17	128	15	3	54	6	0	0	0	0	
430359	NY	33	A	START 386 OLAP	RT 252A END 386 OLAP	16	2005	1	20	7437	2090	43	219	30	1	46	20	3	0	0	
430360	NY	386		RT 252	START 33A OLAP	17	2001	1	4	1338	380	7	27	18	5	11	14	3	0	0	
430360	NY	386		RT 252	START 33A OLAP	17	2005	1	2	1480	337	1	26	7	0	12	3	0	0	0	
430360	NY	386		RT 252	START 33A OLAP	17	2006	1	10	1369	442	17	59	9	0	12	5	0	0	0	
430366	NY	251		MENDON CTR RD CR 64	RT 64 MENDON	6	2006	1	24	2206	786	42	118	44	9	58	26	18	1	0	1
430374	NY	252		WINTON RD CR 98	EDGEWOOD AVE CR 102	16	2004	1	77	18799	3571	124	525	67	11	86	56	14	0	0	0
430376	NY	252		RT 65	RTS 64 & 96 END RT 252	16	2005	1	65	16696	1870	46	224	55	1	22	48	2	0	1	8
430376	NY	252		RT 65	RTS 64 & 96 END RT 252	16	2006	1	92	15021	2435	100	370	28	0	71	38	3	0	1	1

Appendix G – Weekday Vehicle Classification Averages 2006 NYSDOT Traffic Data Report

Station	Route		Section Begins At	Section Ends At	FC	Year	Counts	1	2	3	4	5	6	7	8	9	10	11	12	13	
430379	NY	253	PINNACLE RD CR 92	RT 65 END 253	16	2006	1	5	1830	441	24	94	8	0	24	1	0	0	0	0	
430380	NY	153	RT 96	RT 31F	16	2003	2	15	8519	1281	30	96	44	7	9	10	3	0	0	0	
430394	NY	259	RT 104 PARMA	START 18 OLAP PARMA CTR	16	2006	1	37	4857	1387	38	217	40	8	36	16	0	0	0	0	
430395	NY	259	END 18 OLAP HILTON	LK ONTARIO PKWY END 259	6	2006	1	18	3138	827	12	108	16	2	48	0	0	1	0	0	
430397	NY	260	RT 104	RT 18	8	2006	1	40	3830	1315	33	199	49	4	26	22	0	0	0	0	
430399	NY	261	WILDER RD CR 193	RT 947A LAKE ONTARIO STATE PKW	16	2001	1	16	2262	863	11	39	37	0	13	13	3	0	0	0	
430399	NY	261	WILDER RD CR 193	RT 947A LAKE ONTARIO STATE PKW	16	2006	1	55	2276	921	14	148	32	2	28	7	3	0	0	0	
430401	NY	36	CHAMBERS ST	RT 531	17	2006	1	23	2920	1100	35	152	103	27	32	30	10	0	0	0	
430418	NY	36	END 33 OLAP	CHAMBERS ST	17	2006	1	13	1493	603	36	77	21	0	16	5	0	0	0	0	
430430	NY	33	END 36 OLAP	RT 259 N CHILI	6	2006	1	23	4009	1280	38	136	8	0	21	12	0	0	0	0	
430458	NY	286	FIVE MILE LN RD CR 18	RT 250	16	2002	1	11	5464	1171	17	65	60	19	11	17	0	0	0	0	
430459	NY	286	SALT RD	WAYNE CO LINE	7	2001	1	31	3174	624	7	14	134	288	0	90	27	0	3	3	
430459	NY	286	SALT RD	WAYNE CO LINE	7	2006	1	43	2682	894	13	154	108	37	23	54	41	0	0	0	
430475	NY	441	LANDING RD S	ACC RT 490I	14	2004	1	38	14343	2368	82	271	51	3	80	13	8	5	0	1	
430478	NY	441	SALT RD	WAYNE CO LINE	16	2006	1	96	9727	2410	37	253	33	1	47	52	2	0	0	0	
430490	NY	15	A	ACC RT 390I	RT 252	16	2004	1	105	18427	3704	200	512	136	37	211	253	31	9	1	6
430520	NY	250		JCT RT 31F	HIGH ST	14	2006	1	40	9555	1479	99	216	55	10	139	82	36	0	5	73
430524	NY	33	A	END 36 OLAP RIGA	RT 259 W CHILI	6	2006	1	37	2700	944	21	116	25	2	20	24	1	0	0	0
430529	NY	383		RT 252A	RT 390I	14	2006	1	124	13472	3749	304	739	317	66	192	291	48	11	4	0
430530	NY	252	A	RT 33A CHILI CTR	ARCHER RD	16	2005	1	19	7381	1309	99	111	45	7	38	75	3	14	3	0
430530	NY	252	A	RT 33A CHILI CTR	ARCHER RD	16	2006	1	40	7642	1785	49	162	12	0	46	84	0	9	2	0
430550	I	490		RT 31	RT 96 BUSHNEL BASN	11	2005	1	77	43125	8051	410	1116	221	13	339	888	42	8	6	17
430555	NY	383		WHEATLAND CTR	RT 386	16	2006	1	8	1846	645	28	81	32	5	14	11	0	0	0	0
430556	NY	253		RT 383	EAST RIVER RD	16	2006	1	25	4332	1124	37	145	27	10	30	29	0	0	0	0
430558	NY	383		MORGAN RD CR 133	BROOK RD	6	2006	1	30	4403	1336	60	186	78	68	33	25	18	0	0	0
430570	I	490		RT 36 IS OVER WITH CONN EXIT 3	RT 259 UNION ST IS OVER WITH C	1	2006	1	133	15479	4261	495	810	292	63	367	1377	135	39	2	0
430573	NY	33		END RT 386 OLAP	RT 490I IS OVER WITH CONN	16	2004	1	114	15845	3954	180	589	65	4	128	73	0	0	0	0
430575	I	490		RT 259 UNION ST IS OVER WITH C	RT 386 IS UNDER WITH CONN EXIT	11	2004	1	25	21155	5893	423	971	269	50	328	1574	100	36	5	0
430575	I	490		RT 259 UNION ST IS OVER WITH C	RT 386 IS UNDER WITH CONN EXIT	11	2005	1	71	18952	5192	396	861	245	27	250	1565	184	49	8	0
430576	I	490		RT 386 IS UNDER WITH CONN EXIT	RT 204 AIRPORT IS UNDER WITH C	11	2005	1	248	28426	7549	606	1275	346	67	423	1450	122	40	4	2
430577	I	490		RT 204 AIRPORT IS UNDER WITH C	RT 33 IS UNDER WITH CONN EXIT	11	2004	1	116	40527	9928	906	1644	444	69	660	1736	207	56	6	55
430577	I	490		RT 204 AIRPORT IS UNDER WITH C	RT 33 IS UNDER WITH CONN EXIT	11	2005	1	17	31518	8393	589	1201	295	43	332	1226	77	31	2	1
430584	NY	204		RT 490I	START 33A OLAP	12	2004	1	1	7759	1834	181	229	37	0	33	236	3	0	0	0
430584	NY	204		RT 490I	START 33A OLAP	12	2005	1	48	7618	2040	77	249	42	2	49	192	2	0	0	0

Appendix G – Weekday Vehicle Classification Averages 2006 NYSDOT Traffic Data Report

Station	Route			Section Begins At	Section Ends At	FC	Year	Counts	1	2	3	4	5	6	7	8	9	10	11	12	13
430587	I	490		RT 33A IS OVER WITH CONN EXIT	RT 36 IS OVER WITH CONN EXIT 3	1	2005	1	123	14098	3640	351	675	381	42	256	1112	55	27	4	7
430658	NY	31		WINTON RD	RT 590I OUTER LOOP	16	2004	1	40	15116	2119	100	206	25	0	33	4	0	0	0	0
430720	NY	386		RT 383 SCOTTSVILLE	NORTH RD CR 139	16	2006	1	15	1355	393	12	46	16	6	12	9	7	0	0	0
430725	NY	252	A	ARCHER RD	BEAHAN RD CR 164	16	2005	1	10	4928	1014	12	133	43	3	45	87	3	7	4	0
430725	NY	252	A	ARCHER RD	BEAHAN RD CR 164	16	2006	1	20	4849	1074	58	220	35	0	45	78	0	10	2	0
430726	NY	383		BROOK RD	RT 252	16	2006	1	40	4611	1172	41	173	48	23	25	20	8	0	0	0
430728	NY	251		RT 383 SCOTTSVILLE	EAST RIVER RD	6	2006	1	43	1989	724	16	106	27	9	17	21	16	0	0	0
430750	NY	65		RT 251	CR 64 MENDON CTR RD	6	2001	1	9	3873	948	26	78	58	11	11	8	0	0	0	0
430751	NY	251		RT 65	MENDON CTR RD CR 64	6	2001	1	24	3449	777	24	50	96	37	26	70	11	0	9	1
430757	NY	15	A	RT 251	TOWN LINE RD CR 67	6	2006	1	46	2841	931	26	154	35	15	17	2	0	0	0	0
430759	NY	15		RT 390I IS UNDER WITH CONN	MARTIN RD	6	2006	1	124	3902	1257	36	166	66	15	39	24	4	0	0	0
430764	NY	253		EAST RIVER RD	THRUWAY PARK DRIVE	16	2005	1	46	5240	1324	29	226	37	7	22	14	4	0	0	0
430801	NY	31		RT 390 OUTER LOOP	ROCHESTER W CITY LN	16	2005	1	68	12247	3544	251	643	234	16	128	380	19	1	0	0
430906		947	A	RT 390 IS OVER WITH CONN	DEWEY AVE CR 132 IS UNDER WITH	12	2006	1	130	14173	3335	15	259	0	0	37	0	0	0	0	0
430907		947	A	DEWEY AVE CR 132 IS UNDER WITH	GREENLEAF RD CR 126 IS OVER WI	12	2006	1	103	12742	2578	12	206	1	0	34	0	0	0	0	1
430908		947	A	GREENLEAF RD CR 126 IS OVER WI	ROCHESTER WEST CITY LINE END L	12	2003	1	5	6615	1779	9	168	2	0	12	0	0	0	0	0
430908		947	A	GREENLEAF RD CR 126 IS OVER WI	ROCHESTER WEST CITY LINE END L	12	2005	1	41	10526	2796	49	248	1	0	20	0	0	0	0	0
430909		947	A	PAYNE BEACH RD CR 24	INT RT 261	16	2006	1	6	5807	1818	8	152	0	0	25	0	0	0	0	0
430910		947	A	INT RT 261	E MANITOU RD CR 140 IS OVER WI	12	2001	5	38	8198	1743	0	12	1	0	14	1	0	0	0	1
430910		947	A	INT RT 261	E MANITOU RD CR 140 IS OVER WI	12	2002	12	40	8654	1940	0	40	0	0	13	0	0	0	0	0
430910		947	A	INT RT 261	E MANITOU RD CR 140 IS OVER WI	12	2003	12	41	8272	1947	0	48	0	0	14	0	0	0	0	0
430910		947	A	INT RT 261	E MANITOU RD CR 140 IS OVER WI	12	2004	12	37	7457	1786	0	42	0	0	11	0	0	0	0	0
430910		947	A	INT RT 261	E MANITOU RD CR 140 IS OVER WI	12	2005	11	69	7550	1761	0	35	4	0	12	0	0	0	0	0
430910		947	A	INT RT 261	E MANITOU RD CR 140 IS OVER WI	12	2006	9	62	7332	1660	0	64	0	1	19	0	0	0	0	0
430914		940	G	RT 252	END AT ROCHESTER CY LN	19	2006	1	26	3466	578	6	59	3	0	5	1	0	0	0	0
430918		940	K	ROUTE 104 IS OVER W CONN	TOWN OF GREECE	14	2006	1	4	13929	2917	125	350	23	0	50	19	1	0	0	0
430919		940	L	HINCHEY RD	JCT RT 33	17	2005	1	23	10769	2440	119	348	69	5	70	27	1	1	0	0
430920		940	L	JCT RT 33	END AT RT 31	17	2005	1	59	12240	2797	116	321	45	3	45	41	0	0	0	0
430923		940	T	ACC RAMP BUENA ST RT 31	MONROE CO CITY OF ROCHESTER	12	2002	1	7	8950	1434	107	157	44	0	18	7	0	0	0	0
430926		941	A	RT 18	END AT ROCHESTER C/L	16	2003	1	15	8645	1688	61	252	31	4	43	12	1	0	0	0
430926		941	A	RT 18	END AT ROCHESTER C/L	16	2006	1	12	9906	1997	96	273	56	15	62	9	2	0	0	0
430928		941	L	HOLT RD	MONROE CO & TOWN OF WEBSTER -	17	2004	1	14	1908	384	2	23	3	1	5	1	0	0	0	0
430930		941	V	ROCHESTER CTY LN	END AT RT 286	17	2001	1	23	6622	788	43	112	99	33	60	23	1	0	0	0
430930		941	V	ROCHESTER CTY LN	END AT RT 286	17	2002	1	34	5806	968	97	84	41	11	7	5	0	0	0	0

Appendix G – Weekday Vehicle Classification Averages 2006 NYSDOT Traffic Data Report

Station	Route		Section Begins At	Section Ends At	FC	Year	Counts	1	2	3	4	5	6	7	8	9	10	11	12	13	
430930		941	V	ROCHESTER CTY LN	END AT RT 286	17	2005	1	177	5894	1398	45	153	21	0	20	3	0	0	0	1
430935		943	B	REDMAN RD-CR236	ROUTE 19 JUNCTION	16	2005	1	7	3716	912	16	54	12	0	5	12	0	0	0	0
430935		943	B	REDMAN RD-CR236	ROUTE 19 JUNCTION	16	2006	1	10	4567	1294	30	124	18	0	19	28	1	0	0	0
430936		943	C	MENDON CENTER RD	RT 64 JUNCTION MONROE CO-TOWN	17	2003	1	9	3513	1182	90	234	33	8	19	0	0	0	0	0
430936		943	C	MENDON CENTER RD	RT 64 JUNCTION MONROE CO-TOWN	17	2006	1	32	3487	980	142	212	65	6	21	3	0	0	0	0
430937		941	L	EAST SIDE OF IRONDEQUOIT BAY O	JCT BAY RD	17	2001	1	7	909	169	0	11	14	21	1	4	7	0	0	0
430937		941	L	EAST SIDE OF IRONDEQUOIT BAY O	JCT BAY RD	17	2004	1	36	4643	991	12	43	16	1	3	1	0	0	1	0
430938		941	L	JCT BAY RD	WHITING RD	17	2002	1	24	1446	326	11	8	1	0	5	0	0	0	0	0
430938		941	L	JCT BAY RD	WHITING RD	17	2005	1	66	1322	270	1	11	2	0	5	0	0	0	0	0
430938		941	L	JCT BAY RD	WHITING RD	17	2006	1	71	1262	361	2	44	6	0	5	0	0	0	0	0
430940		943	C	RT 65	TOBEY RD CR 62	17	2003	1	6	2427	763	30	80	56	3	5	0	0	0	0	0
430940		943	C	RT 65	TOBEY RD CR 62	17	2004	1	2	4867	414	6	105	21	16	9	4	0	0	0	0
430940		943	C	RT 65	TOBEY RD CR 62	17	2006	1	30	3601	987	100	140	19	1	11	1	0	0	0	0
430941		943	C	TOBEY RD CR 62	MENDON CENTER RD	17	2004	1	100	4029	850	56	156	56	59	32	35	6	4	15	8
430941		943	C	TOBEY RD CR 62	MENDON CENTER RD	17	2006	1	60	3847	1064	183	208	57	6	25	0	0	0	0	0
430947		940	K	LEXINGTON AVE	DRIVING PARK AVE	14	2004	1	135	15653	3974	470	815	295	51	238	321	6	5	1	0
430951		940	L	RT 33A MONROE COUNTY CITY OF ROCHESTE	HINCHEY RD	17	2005	1	76	8795	1897	120	316	101	3	98	17	1	0	0	0
430953		942	G	MONROE COUNTY CITY OF ROCHESTE	ROUTE 31 JUNCTION	16	2005	1	213	5527	948	98	94	22	0	20	2	0	0	0	0
430956		940	T	ROCHESTER INNERLOOP EB AT RTE	RAMPS FROM 490I FRONT ST	12	2005	1	185	28862	6057	360	1102	124	6	372	306	38	12	5	13
430959		940	T	ST PAUL CLINTON RAMP	RAMP FROM CLINTON ACC SCIO S	12	2005	1	148	29205	5777	346	808	81	3	157	163	5	0	0	2
430961		940	T	ACC SCIO ST ACC MAIN ST	ACC MAIN ST ACC EAST AVE	12	2002	1	7	6553	615	64	110	36	0	18	10	0	0	0	0
430962		940	T	ACC MAIN ST ACC EAST AVE	ACC EAST AVE RAMP CHAPMAN ST	12	2005	1	8	4329	693	45	131	15	1	4	10	0	0	0	0
430964		940	T	ACC RAMP CHAPMAN ST ACC BUEN	ACC RAMP BUENA ST RT 31	12	2002	1	5	9428	1113	102	144	112	0	18	8	0	0	0	0
430965		940	M	LYELL AVE	PHELPS ST	14	2006	1	158	19628	3190	192	439	43	1	126	47	10	0	1	12
430966		940	M	PHELPS ST	EMERSON ST	14	2006	1	240	19189	3403	431	305	99	1	59	166	4	0	2	111
430967		940	M	EMERSON ST	LEXINGTON ST	14	2006	1	154	20188	3119	181	373	51	5	76	25	3	0	0	2
430969		940	M	DRIVING PARK AVE	SENECA PARKWAY	14	2006	1	93	16232	3162	219	337	68	6	60	27	0	0	0	0
430970		940	M	SENECA PARKWAY	FLOWER CITY PARK	14	2006	1	80	14225	2371	206	338	65	4	70	38	19	0	1	31
431002	CR	0150		NY153 N WASHINGTON	CR17 WHITNEY RD	17	2005	1	75	12984	2963	120	354	76	16	146	88	22	2	1	3
431003	CR	0020		SR 104	WAYNE CR 100	17	2002	1	3	1426	429	3	30	8	0	0	2	0	0	0	0
431003	CR	0020		SR 104	WAYNE CR 100	17	2005	1	13	993	447	5	35	19	0	7	4	1	0	0	0
431003	CR	0020		SR 104	WAYNE CR 100	17	2006	1	13	1468	532	13	103	18	6	24	0	0	0	0	0
431004	CR	2600		CR 13	CR 20	17	2001	2	5	1659	222	9	27	64	28	1	8	1	0	0	0
431004	CR	2600		CR 13	CR 20	17	2002	1	7	1589	258	10	31	5	0	2	0	0	0	0	0

Appendix G – Weekday Vehicle Classification Averages 2006 NYSDOT Traffic Data Report

Station	Route		Section Begins At	Section Ends At	FC	Year	Counts	1	2	3	4	5	6	7	8	9	10	11	12	13
431005	CR	0030	SR 250	CR 2	17	2002	1	20	1638	392	7	27	8	1	3	3	0	0	0	0
431005	CR	0030	SR 250	CR 2	17	2005	1	28	972	241	1	28	9	0	0	0	0	0	0	0
431005	CR	0030	SR 250	CR 2	17	2006	1	10	1257	478	5	40	4	0	5	0	0	0	0	0
431006	CR	0060	CR 3	CR 1	17	2004	1	6	2568	749	5	11	10	0	2	5	0	0	0	0
431007		C870	NORTON ST	CITYLINE	17	2002	1	37	8186	1607	42	115	288	21	23	0	0	0	0	0
431007		C870	NORTON ST	CITYLINE	17	2004	1	100	7959	1455	42	128	26	3	19	2	1	0	0	0
431007		C870	NORTON ST	CITYLINE	17	2005	1	84	8289	1586	41	131	10	0	25	1	0	0	0	0
431008	CR	0880	CR 71 ERIE STATION RD	CR 39	17	2002	1	14	3387	645	20	94	33	6	2	4	0	0	0	0
431008	CR	0880	CR 71 ERIE STATION RD	CR 39	17	2006	1	45	3109	812	5	137	35	0	14	5	1	0	0	0
431009		L960	FERNCLIFF DR	GOODMAN ST N	17	2002	1	18	2792	298	14	60	16	0	3	0	0	0	0	0
431009		L960	FERNCLIFF DR	GOODMAN ST N	17	2005	1	28	2406	352	2	42	0	0	1	0	0	0	0	0
431010	CR	0270	NY 96	NY 31	17	2001	1	38	6811	714	19	50	121	82	7	33	1	0	0	0
431010	CR	0270	NY 96	NY 31	17	2006	1	1	6985	1129	17	119	19	0	17	2	0	0	0	0
431011	CR	0320	CR 17	PERINTON/PENFIELD TL	17	2002	1	20	6092	949	69	84	65	23	11	30	13	1	4	0
431011	CR	0320	CR 17	PERINTON/PENFIELD TL	17	2005	1	33	6412	1321	16	67	76	11	17	61	22	0	2	3
431011	CR	0320	CR 17	PERINTON/PENFIELD TL	17	2006	1	40	7143	1938	50	215	55	9	34	63	10	0	0	0
431012	CR	0330	CR 66	PITTSFORD TL	17	2002	1	11	6229	940	89	155	29	4	6	7	0	0	0	0
431012	CR	0330	CR 66	PITTSFORD TL	17	2006	1	51	5078	1257	13	95	24	0	11	1	0	0	0	0
431013	CR	0560	MENDON T/L	SR 96	17	2006	1	2	2654	381	12	47	7	0	28	0	0	0	0	0
431014	CR	1190	FENTON RD	NY33A CHILI AVE	17	2005	1	28	3914	817	7	64	12	0	8	3	0	0	0	0
431014	CR	1190	FENTON RD	NY33A CHILI AVE	17	2006	1	37	5080	1300	23	144	30	9	11	2	0	0	0	0
431015	CR	0090	CR 8	WAYNE CL	17	2002	1	2	999	325	2	20	17	1	0	1	0	0	0	0
431015	CR	0090	CR 8	WAYNE CL	17	2003	1	9	1131	371	1	45	5	0	1	0	0	0	0	0
431015	CR	0090	CR 8	WAYNE CL	17	2004	1	36	1114	307	2	6	17	3	0	4	0	0	1	0
431016		M340	BURROWS ST	SHERMAN ST	17	2003	1	9	2024	332	2	39	1	0	0	0	0	0	0	0
431016		M340	BURROWS ST	SHERMAN ST	17	2006	1	1	2087	451	10	56	2	0	9	1	0	0	0	0
431017		I020	MONROE AVE	WINTON RD SOUT	17	2003	1	107	4448	730	38	102	10	0	4	0	0	1	0	0
431017		I020	MONROE AVE	WINTON RD SOUT	17	2005	1	0	4658	776	3	37	1	0	2	0	0	0	0	0
431018		A530	WEST AVE	MAPLE ST	17	2004	1	27	8705	1753	73	229	18	0	40	30	1	0	0	0
431018		A530	WEST AVE	MAPLE ST	17	2005	1	118	8032	1659	67	227	52	0	25	27	0	0	0	0
431019		C870	PORTLAND AVE	NORTON ST	17	2002	1	38	6872	775	28	140	91	0	12	0	0	0	0	0
431019		C870	PORTLAND AVE	NORTON ST	17	2005	1	37	5767	1117	17	100	9	0	15	0	0	0	0	0
431020		H310	MT HOPE AVE	SO CLINTON AVE	17	2003	1	28	2666	457	28	63	12	0	7	0	0	0	0	0
431020		H310	MT HOPE AVE	SO CLINTON AVE	17	2005	1	90	2950	486	11	54	23	0	7	1	0	0	0	0

Appendix G – Weekday Vehicle Classification Averages 2006 NYSDOT Traffic Data Report

Station	Route		Section Begins At	Section Ends At	FC	Year	Counts	1	2	3	4	5	6	7	8	9	10	11	12	13
431021		I020	EAST CITY LINE	MONROE AVE	17	2002	1	18	8918	752	19	83	314	0	18	2	0	0	0	0
431021		I020	EAST CITY LINE	MONROE AVE	17	2005	1	36	8873	1236	8	147	14	1	20	0	0	0	0	0
431022		F580	LEE RD	SHERMAN ST	17	2002	1	49	5606	852	59	212	51	1	39	14	0	0	0	0
431022		F580	LEE RD	SHERMAN ST	17	2005	1	37	6157	1569	43	295	117	17	66	76	20	7	9	9
431022		F580	LEE RD	SHERMAN ST	17	2006	1	54	5355	1359	116	226	53	0	61	31	0	1	0	0
431023	CR	0390	SR 15A	THOMPSON DR	17	2002	1	8	9067	1180	193	107	13	1	12	7	0	0	1	0
431023	CR	0390	SR 15A	THOMPSON DR	17	2006	1	24	8251	1667	26	182	18	4	45	3	0	0	0	0
431024	CR	2690	SR 96	BRIGHTON TL	17	2005	1	53	11304	2152	76	206	165	10	42	33	4	0	2	0
431025		A900	CULVER RD	WINTON RD N	17	2002	1	36	6678	980	93	264	124	0	15	11	0	0	0	0
431025		A900	CULVER RD	WINTON RD N	17	2005	1	55	4431	983	13	129	18	2	20	3	0	0	0	0
431026	CR	0390	SR 15	SR 15A	16	2004	1	153	11976	1968	71	105	197	110	39	67	12	15	12	14
431027		E920	PIERPONT ST	LAKE AVE	17	2001	1	57	9122	977	53	150	81	52	132	35	1	0	0	0
431027		E920	PIERPONT ST	LAKE AVE	17	2004	1	217	10137	1731	148	279	36	0	44	7	1	1	0	0
431028		E920	NW COR NEWBRRY	PIERPONT ST	17	2002	1	34	6309	904	35	125	26	2	21	0	0	0	0	0
431028		E920	NW COR NEWBRRY	PIERPONT ST	17	2005	1	50	7311	1417	60	185	59	16	24	0	0	0	0	0
431103	CR	1480	McCall Rd	Whitman Rd	16	2006	1	0	9472	2155	32	248	18	0	31	5	0	0	0	0
431104	CR	2240	SR 261	END/RD	17	2002	1	10	943	258	4	21	3	0	2	8	0	0	0	0
431105		D050	ST PAUL ST	JOSEPH ST	17	2002	1	8	1110	251	44	51	17	1	5	4	1	0	0	0
431111		I710	CLINTON AVE NO	CENTRAL AVE	17	2004	1	189	10302	1589	123	258	50	5	142	79	2	9	2	6
431112		J190	RIDGE RD W	LOSP	14	2004	1	36	13839	3003	270	448	42	0	54	126	0	1	0	0
431112		J190	RIDGE RD W	LOSP	14	2005	1	112	14332	2931	177	343	31	0	60	127	1	0	0	0
436060	CR	0700	NY 251	SMITH RD	17	2001	1	0	1138	265	0	29	4	1	0	0	0	0	0	0
440006	NY	364	CANANDAIGUA E CITY LN	RTS 5 20 END 364	17	2004	1	27	3723	1088	20	130	25	2	30	14	1	0	0	0
440007	US	20	JCT RT 332 END 21 OLAP	CANANDAIGUA E CITY LN	14	2004	1	113	16987	4018	130	585	98	7	114	229	8	0	0	0
440008	NY	96	RT 21 MANCHESTER	RT 332	6	2006	1	99	4311	1370	60	211	71	13	66	165	24	1	0	1
440011	US	20	RT 20A END 64 OLAP	BUFFALO ST EXT	2	2003	1	58	6882	2361	55	443	53	0	132	128	2	0	0	0
440018	US	20	BUFFALO ST EXT	CANANDAIGUA BYPASS	14	2005	1	105	6454	1665	75	357	73	3	72	142	13	0	0	0
440022	US	20	RTS 245 14A	RT 941G (PRE-EMPTION RD CR 6)	14	2005	1	176	11983	3693	259	576	190	24	174	424	46	2	3	8
440023	US	20	MIDDLE CHESHIRE RD	JCT RT 332 END 21 OLAP	12	2005	1	101	8585	2603	111	464	120	23	106	194	15	4	2	1
440024	NY	14	GENEVA S CITY LN	JAY ST	14	2005	1	51	4465	1379	98	200	39	18	71	307	13	9	0	2
440030	NY	14	GATES AVE	GENEVA N CITY LN	14	2005	1	115	5151	1734	125	326	72	13	80	309	19	6	0	0
440031	NY	14	NORTH ST	GATES AVE	14	2003	1	30	5387	1650	84	353	60	1	103	348	15	11	0	0
440033	NY	21	PARRISH ST	ROUTE 941D JUNCTION	7	2003	1	8	1389	536	12	77	13	4	15	33	0	0	0	0
440034	NY	21	END RT 332 OLAP GIBSON ST	CANANDAIGUA E CITY LN	16	2003	1	34	4745	1284	42	201	44	16	48	70	0	0	0	0

Appendix G – Weekday Vehicle Classification Averages 2006 NYSDOT Traffic Data Report

Station	Route		Section Begins At	Section Ends At	FC	Year	Counts	1	2	3	4	5	6	7	8	9	10	11	12	13
440042	US	20	RT 14 IS OVER WITH CONN	LAKE ST	14	2006	1	20	10291	3295	213	465	104	13	157	510	21	10	2	0
440043	NY	96	RT 332	RT 444	16	2004	1	63	23098	6196	248	1006	126	16	198	231	13	0	0	1
440044	NY	96	RT 90I IS OVER WITH CONN	RT 490I IS UNDER WITH CONN	16	2004	1	48	17971	4579	227	719	54	3	263	81	27	2	0	1
440048	NY	318	RT 14	SENECA CO LN	8	2006	1	44	3791	857	75	206	255	96	61	279	57	4	0	6
440054	US	20	LAKE ST	GENEVA CITY AND SENECA CO LINE	14	2001	4	10	11196	2144	8	159	51	3	50	209	9	1	0	3
440054	US	20	LAKE ST	GENEVA CITY AND SENECA CO LINE	14	2002	12	34	10842	2133	6	145	50	6	54	185	7	1	0	2
440054	US	20	LAKE ST	GENEVA CITY AND SENECA CO LINE	14	2003	12	35	10062	2068	7	136	49	8	57	200	7	1	1	12
440054	US	20	LAKE ST	GENEVA CITY AND SENECA CO LINE	14	2004	11	56	10377	2280	6	149	62	9	56	233	13	0	0	35
440054	US	20	LAKE ST	GENEVA CITY AND SENECA CO LINE	14	2005	12	26	10245	2334	6	150	61	6	58	245	10	1	0	1
440054	US	20	LAKE ST	GENEVA CITY AND SENECA CO LINE	14	2006	12	17	10262	2372	6	137	76	22	53	235	19	2	0	0
440056	NY	444	CR 30 N BLOOMFIELD RD	CR 41 BOUGHTON HILL RD	6	2006	1	81	4072	1177	33	166	22	8	82	31	4	2	2	1
440078	NY	21	ROUTE 941D JUNCTION	START RT 5 & 20 OLAPS	7	2002	1	26	4714	1047	34	59	37	0	5	42	0	0	0	0
440078	NY	21	ROUTE 941D JUNCTION	START RT 5 & 20 OLAPS	7	2005	1	21	4038	1036	16	101	28	1	5	42	2	1	1	0
440082	NY	21	CANANDAIGUA E CITY LN	RT 488 CHAPIN	16	2002	1	34	6156	1342	48	78	47	14	32	84	9	0	3	0
440082	NY	21	CANANDAIGUA E CITY LN	RT 488 CHAPIN	16	2005	1	64	5943	1197	18	81	36	2	28	67	4	0	0	1
440170	NY	96	ONTARIO CO LINE	RT 14 IS UNDER WITH CONN	6	2006	1	4	3128	888	58	153	66	37	60	49	1	0	0	1
440171	NY	96	RT 14 IS UNDER WITH CONN	CR 6	6	2006	1	25	4449	1529	143	322	252	77	95	355	43	0	0	0
440187	NY	96	RT 488 JCT	RT 21 MANCHESTER	16	2006	1	11	5487	1548	106	249	64	5	59	142	8	0	0	1
440241	NY	64	CR 32 BRISTOL CTR	START 20A OLAP VINCENT	6	2001	5	13	2211	650	1	31	33	2	9	28	0	0	0	1
440241	NY	64	CR 32 BRISTOL CTR	START 20A OLAP VINCENT	6	2002	12	12	2320	637	2	34	25	1	9	20	1	0	0	1
440241	NY	64	CR 32 BRISTOL CTR	START 20A OLAP VINCENT	6	2003	12	11	2690	543	3	25	23	1	7	18	1	0	0	0
440241	NY	64	CR 32 BRISTOL CTR	START 20A OLAP VINCENT	6	2004	11	14	2280	608	2	27	32	2	9	23	2	0	0	0
440241	NY	64	CR 32 BRISTOL CTR	START 20A OLAP VINCENT	6	2005	12	20	2187	669	4	32	27	1	8	28	1	0	0	1
440241	NY	64	CR 32 BRISTOL CTR	START 20A OLAP VINCENT	6	2006	13	18	2127	623	3	29	24	1	9	31	1	0	0	0
440252	NY	14	RT 96 W JUNIUS	RT 90I IS OVER WITH CONN	2	2006	1	154	7616	2352	254	565	410	116	221	848	108	10	5	31
440253	NY	14	RT 90I IS OVER WITH CONN	WAYNE CO LINE	2	2006	1	15	3177	1255	75	274	43	7	60	266	19	0	0	0
440460	NY	332	END 21 OLAP	CANANDAIGUA CITY LN	14	2001	1	40	11342	2165	9	168	56	2	61	218	12	0	0	0
440460	NY	332	END 21 OLAP	CANANDAIGUA CITY LN	14	2002	1	3	271	20	0	0	1	0	0	0	0	0	0	0
440460	NY	332	END 21 OLAP	CANANDAIGUA CITY LN	14	2003	1	0	730	102	2	16	1	0	0	0	0	0	0	0
440469	NY	364	CR 1	CANANDAIGUA S CITY LN	17	2001	4	17	5642	1200	0	40	25	2	12	6	1	0	0	0
440469	NY	364	CR 1	CANANDAIGUA S CITY LN	17	2002	9	19	5805	1280	0	46	25	2	13	3	0	0	0	1
440469	NY	364	CR 1	CANANDAIGUA S CITY LN	17	2003	12	17	5961	1418	0	49	21	2	12	2	0	0	0	1
440469	NY	364	CR 1	CANANDAIGUA S CITY LN	17	2004	12	16	5529	1310	0	43	24	4	11	7	0	0	0	0
440469	NY	364	CR 1	CANANDAIGUA S CITY LN	17	2005	12	20	5473	1286	0	45	25	1	10	11	1	0	0	0

Appendix G – Weekday Vehicle Classification Averages 2006 NYSDOT Traffic Data Report

Station	Route		Section Begins At	Section Ends At	FC	Year	Counts	1	2	3	4	5	6	7	8	9	10	11	12	13	
440469	NY	364	CR 1	CANANDAIGUA S CITY LN	17	2006	13	18	5474	1286	0	49	24	2	10	13	0	1	0	0	
440711	NY	14	GENEVA N CITY LN	GAMBEE RD	14	2002	1	51	5503	1670	98	203	93	31	122	387	86	17	7	0	
440715	NY	14	E WASHINGTON ST	NORTH ST	14	2005	1	0	6527	1946	119	299	106	16	107	238	20	5	0	8	
440723	NY	332	RT 96	ACC RT 90I END 332	14	2004	1	52	15392	3508	191	500	120	6	183	645	23	0	0	2	
440723	NY	332	RT 96	ACC RT 90I END 332	14	2006	1	53	15628	3658	154	480	84	3	141	447	24	0	0	0	
440726	NY	332	CANANDAIGUA CITY LN	TOWN LINE RD	2	2006	1	38	17259	3775	198	605	86	5	121	340	9	0	0	6	
441002		0100	N GENESEE ST	SR 14	17	2002	1	5	1734	423	10	39	15	1	10	90	6	0	0	0	
441002		0100	N GENESEE ST	SR 14	17	2006	1	50	1756	545	48	107	60	1	25	188	1	0	0	0	
441003		0890	WHITE SPRNG RD	S MAIN ST	17	2003	1	0	999	185	2	17	2	0	0	0	0	0	0	0	
441003		0890	WHITE SPRNG RD	S MAIN ST	17	2006	1	0	817	262	8	26	1	0	0	1	0	0	0	0	
441004		0460	CR 28	UA BOUNDARY	17	2002	1	10	1985	529	3	14	63	40	4	27	1	0	0	0	
441004		0460	CR 28	UA BOUNDARY	17	2006	1	16	2942	886	39	151	23	2	12	29	15	0	0	0	
441005	CR	0160	OLD UA BOUNDARY	CANANDAIGUA CL	17	2002	1	15	2973	693	19	31	36	15	6	0	0	0	0	0	
441005	CR	0160	OLD UA BOUNDARY	CANANDAIGUA CL	17	2006	1	7	2073	681	15	59	3	1	8	0	0	0	0	0	
441006		0130	CORP LIMITS	S PEARL ST	16	2002	1	4	1922	359	12	25	4	0	5	0	0	0	0	0	
441006		0130	CORP LIMITS	S PEARL ST	16	2004	1	14	2092	489	9	37	9	0	3	0	0	0	0	0	
441007		0130	BEMIS ST	S MAIN ST	16	2002	1	30	3282	625	29	51	29	9	6	3	0	0	0	0	
441007		0130	BEMIS ST	S MAIN ST	16	2004	1	10	3552	837	36	56	30	1	2	1	0	0	0	0	
446033	CR	0300	WHEELER STA RD	BRACE RD	8	2001	1	5	2242	626	2	38	28	7	4	20	13	0	0	0	
446036	CR	0150	CR 37	CR 40	8	2003	1	9	1265	414	4	8	31	6	2	3	0	0	0	0	
446081		0650	CR 23	NY488	9	2003	1	0	942	148	2	34	3	0	0	0	0	0	0	0	
450091	NY	31	RT 31E END 63 OLAP	RT 98 ALBION	2	2006	1	2	3677	1132	21	195	20	0	25	30	1	0	0	0	
450219	NY	104	RT 279 GAINES	RT 98 CHILDS	2	2006	1	15	1654	657	56	114	47	5	42	122	10	0	0	5	
450225	NY	104	CR 42 HURD RD	RT 272 MONROE CO LINE	2	2002	1	43	4515	1549	48	83	60	26	36	138	59	6	6	13	
450225	NY	104	CR 42 HURD RD	RT 272 MONROE CO LINE	2	2005	1	22	4553	1385	58	200	44	8	102	107	12	0	4	6	
450271	NY	98	RT 31 ALBION	RT 279	16	2001	1	7	4278	1076	12	102	64	18	15	65	3	1	0	0	
456024	CR	0860	NY 104	RIDGEWAY/YATES TL	8	2002	1	2	336	116	0	12	1	1	2	27	0	0	0	0	
456026		0020	MURRAY TN LN	CR 43	9	2003	1	73	253	77	1	3	8	37	0	2	0	0	0	0	
460004	NY	19	RT 20A WARSAW	BUFFALO RD WARSAW	6	2005	1	15	10388	2509	43	131	45	4	41	74	3	0	0	0	
460004	NY	19	RT 20A WARSAW	BUFFALO RD WARSAW	6	2006	1	1	8796	3258	30	314	32	0	77	43	3	0	0	0	
460013	NY	19	MUNGERS MILL RD	RT 20A WARSAW	6	2006	1	1	4576	1907	34	268	24	1	48	61	2	0	0	0	
460154	NY	77	RTS 78 98	RT 20A PERSONS CORNERS	7	2006	1	0	576	387	27	102	10	8	34	55	7	0	0	0	
460298	US	20	A	RT 238 HALLS COR	RT 19 WARSAW	6	2001	1	19	3740	1082	20	67	29	2	17	54	2	0	1	0
460298	US	20	A	RT 238 HALLS COR	RT 19 WARSAW	6	2002	1	3	3130	726	7	86	21	1	21	62	1	0	0	0

Appendix G – Weekday Vehicle Classification Averages 2006 NYSDOT Traffic Data Report

Station	Route			Section Begins At	Section Ends At	FC	Year	Counts	1	2	3	4	5	6	7	8	9	10	11	12	13
460329	NY	238		RT 20A	CR 39	6	2002	1	2	1039	419	7	56	11	1	9	26	0	0	0	0
460437	NY	39		RT 362 BLISS	START RT 19 OLAP PIKE	6	2006	1	2	795	517	52	104	43	12	37	123	30	0	0	0
460501	US	20	A	CR 31 ORANGEVILLE	RT 238 HALLS COR	6	2002	1	1	1884	624	19	93	24	0	14	38	0	0	0	0
460502	US	20	A	WARSAW E VILLAGE LN	CR 3 SUCKER BROOK RD	6	2002	1	7	3648	800	53	137	18	1	16	46	0	0	0	0
460504	US	20	A	RT 246 PERRY CTR	LIVINGSTON CO LINE	6	2002	1	7	2585	637	22	109	18	0	32	53	0	0	0	0
466016	CR	0040		SR 78	WETHERSFIELD TL	8	2002	1	2	745	277	1	22	15	3	4	19	1	0	0	0
470007	NY	104		WAYNE CO LINE JCT 404	CR 102 AT FRUITLAND	14	2005	1	241	18176	6547	219	841	120	18	202	456	21	1	0	2
470012	NY	350		RT 441	RT 286	7	2006	1	70	3601	1334	40	185	156	86	56	79	40	0	0	6
470019	NY	104		FURNACE RD	SALMON CREEK RD	2	2006	1	28	12657	3009	152	467	44	0	237	246	8	0	0	0
470222	NY	104		RT 21 WILLIAMSON	CR118 E WILLIAMSON	2	2006	1	192	9627	3480	160	515	49	7	172	478	27	1	0	1
470352	NY	350		RT 286	CR 400 ONTARIO CTR	7	2006	1	78	3094	1150	33	152	54	20	28	67	8	0	0	0
470486	NY	441		WAYNE CO LINE	RT 350 JCT END 441	17	2006	1	74	3497	1050	35	125	25	1	60	22	3	1	1	0
470487	NY	31	F	WAYNE CO LINE	START RT 350 OLAP	16	2006	1	141	3770	985	55	167	115	15	30	181	30	0	0	8
470488	NY	31		WAYNE CO LINE 1ST TIME	RTS 350 31F MACEDON	14	2006	1	16	9018	2705	87	392	107	55	100	111	25	0	0	6
470489	NY	31	F	START RT 350 OLAP	RT 31 MACEDON END RT 350 OLAP	6	2006	1	85	4097	1315	56	197	139	82	82	247	63	1	0	13
470490	NY	286		WAYNE CO LINE	RT 350 END 286	7	2006	1	64	2340	764	15	99	70	31	10	50	46	0	0	0
470491	NY	350		END 31F OLAP	RT 441	17	2006	1	63	3806	1012	34	163	125	71	91	64	41	1	0	12
470493	NY	31		RTS 350 31F MACEDON	START RT 21 OLAP PALMYRA	2	2006	1	116	9816	2877	103	411	88	16	124	332	34	0	0	7
470494	NY	21		TOWN OF PALMYRA & VILLAGE OF P	START RT 31 OLAP PALMYRA	16	2004	1	29	3732	963	20	76	53	27	42	245	79	6	9	17
470497	NY	31		END RT 21 OLAP PALMYRA	ONTARIO CO LINE	14	2006	1	29	6042	1507	87	309	47	3	60	92	1	0	0	0
470518	NY	104		SALMON CREEK RD	RT 21 WILLIAMSON	2	2004	1	111	11219	4310	218	646	91	0	146	400	12	0	0	0
470520	NY	21		CR 103 WILLIAMSON	RT 104 END 21	6	2003	1	49	4883	2557	15	121	45	0	62	73	2	1	0	0
470520	NY	21		CR 103 WILLIAMSON	RT 104 END 21	6	2006	1	141	5080	1904	52	222	60	2	44	90	0	0	0	0
470526	NY	104		RT14	RT414 JCT	2	2003	2	30	2802	359	9	67	28	3	34	165	5	0	0	1
470526	NY	104		RT14	RT414 JCT	2	2004	2	2	3920	532	22	129	38	3	38	283	5	0	0	0
470532	NY	104		CR 163 RIDGE RD	RTS 370 104A	2	2004	1	62	2851	1071	102	201	88	0	61	384	19	0	0	0
470534	NY	370		OLD RT 104	CAYUGA CO LINE	2	2006	1	60	1442	504	35	122	92	38	50	131	8	0	0	4
470538	NY	104	A	RTS 104 370	CR 163 RIDGE RD	7	2001	6	2	1730	578	0	57	20	0	11	39	0	0	0	0
470538	NY	104	A	RTS 104 370	CR 163 RIDGE RD	7	2002	12	3	1651	586	0	51	13	1	9	30	0	0	0	0
470538	NY	104	A	RTS 104 370	CR 163 RIDGE RD	7	2003	12	3	1688	638	0	45	14	1	7	8	0	0	0	0
470538	NY	104	A	RTS 104 370	CR 163 RIDGE RD	7	2004	12	3	1446	526	0	41	9	0	6	4	0	0	0	0
470538	NY	104	A	RTS 104 370	CR 163 RIDGE RD	7	2005	12	2	1416	482	0	43	12	1	5	5	0	0	0	0
470538	NY	104	A	RTS 104 370	CR 163 RIDGE RD	7	2006	13	2	1335	441	0	37	10	0	4	3	0	0	0	0
470539	NY	370		RT 104	OLD RT 104	2	2003	1	6	1874	650	0	40	23	1	6	9	0	0	0	0

Appendix G – Weekday Vehicle Classification Averages 2006 NYSDOT Traffic Data Report

Station	Route		Section Begins At	Section Ends At	FC	Year	Counts	1	2	3	4	5	6	7	8	9	10	11	12	13
476012	CR	2090	SR 350	PALMYRA T/L	8	2001	1	10	1919	510	2	21	66	28	7	17	1	0	0	0
476023	CR	2290	WATERBURY RD	CHEETHAM RD	9	2002	1	0	195	65	1	7	3	0	0	0	0	0	0	0
476028	CR	1010	MONROE C/L	ONTARIO TL	8	2003	1	65	1580	351	3	18	22	0	11	0	0	0	0	0
510001	NY	305	END 417 OLAP PORTVILLE	ALLEGANY CO LINE	17	2005	1	43	1895	765	15	94	29	1	17	27	3	0	0	0
510004	US	219	END 242 OLAP	CR 12 EAST OTTO/EDIES RDS	2	2004	1	50	4191	1584	101	286	44	5	196	323	19	5	2	1
510006	NY	16	CR 29 BARNUM RD	OLEAN S CITY LINE	17	2004	1	35	2687	1205	10	118	13	5	12	17	3	0	0	0
510017	I	86	START RT 219 OLAP PARKWAY DR R	END RT 219 OLAP	1	2001	1	22	6312	1888	33	225	105	69	187	1362	93	24	18	54
510018	NY	394	RT 952M W MAIN ST	RT 241 RANDOLPH	7	2004	1	22	4488	1932	37	244	41	2	47	71	3	0	0	0
510019	NY	394	RT 241 RANDOLPH	RT 242	7	2004	1	48	3176	1365	51	167	39	4	36	73	4	0	0	0
510021	NY	394	RT 951T CR 10 STEAMBURG	ACC I-86 END RT 394	7	2006	1	10	1279	527	30	69	15	6	9	17	1	0	0	0
510022	NY	16	RT 417 STATE ST	ACC RT 86I S.T.E.	14	2002	1	72	9624	2572	91	385	136	27	89	251	3	1	0	0
510022	NY	16	RT 417 STATE ST	ACC RT 86I S.T.E.	14	2003	1	37	9519	3198	117	483	70	3	128	281	10	1	0	3
510022	NY	16	RT 417 STATE ST	ACC RT 86I S.T.E.	14	2006	1	23	7495	2610	94	354	44	1	73	209	3	1	0	0
510023	NY	16	OLEAN N CITY LN	JCT RT 86I S.T.E. HINSDALE	17	2002	1	39	4624	1485	60	213	167	54	49	152	4	1	0	0
510024	I	86	ACC RT 417	START RT 219 OLAP PARKWAY DR R	11	2001	1	7	5500	939	9	146	84	19	110	1437	66	15	20	0
510025	NY	417	OLEAN W CITY LN	N 12TH ST JCT	14	2004	1	41	14196	4478	52	406	56	18	154	60	4	1	1	1
510027	NY	394	CATTARAUGUS CO LINE	ACC RT 261 SCHOOL HOUSE RD RT9	7	2006	1	8	1239	588	31	138	77	10	32	59	20	2	0	0
510032	NY	305	PENN STATE LINE	START 417 OLAP	6	2004	1	43	2152	991	43	202	135	32	39	149	11	0	0	0
510032	NY	305	PENN STATE LINE	START 417 OLAP	6	2006	1	32	1454	568	57	107	104	61	53	149	14	0	0	4
510033	NY	305	START 417 OLAP	END 417 OLAP PORTVILLE	16	2003	1	2	6760	2671	64	355	123	52	63	156	3	0	0	0
510034	NY	417	OLEAN E CITY LN	START 305 OLAP	16	2004	1	29	7657	3165	94	333	74	24	67	109	7	0	0	0
510036	NY	16	ACC RT 86I S.T.E.	OLEAN N CITY LN	16	2004	1	85	5903	2286	66	279	52	11	68	106	8	0	0	0
510040	NY	16	START 98 OLAP CADIZ	END 98 OLAP	6	2004	1	54	3738	1562	74	272	102	48	87	317	52	3	2	0
510041	NY	16	END 98 OLAP	RT 242	6	2004	1	32	3296	1474	108	315	91	17	174	135	37	4	0	0
510044	NY	16	CR 20 & CR 73 MILL & CHURCH ST	START 39 OLAP YORKSHIRE	6	2002	1	51	6816	2544	88	299	137	63	101	318	62	5	1	0
510046	I	86	JCT RT 952W	BUFFALO ST CONN RT 954E	11	2002	1	98	8311	2423	158	456	492	27	450	889	11	10	0	0
510046	I	86	JCT RT 952W	BUFFALO ST CONN RT 954E	11	2005	1	42	6591	2117	255	328	51	16	186	1352	35	15	3	1
510047	I	86	BUFFALO ST CONN RT 954E	ACC RT 16	11	2002	1	98	8217	1662	79	246	260	115	491	1266	19	11	1	0
510047	I	86	BUFFALO ST CONN RT 954E	ACC RT 16	11	2005	1	46	7544	2416	247	355	67	29	177	1454	56	18	2	0
510049	I	86	ACC RT 16	ALLEGANY CO LINE	1	2004	1	23	4586	1546	103	276	54	3	278	1200	22	13	1	2
510051	NY	417	RT 17 SALAMANCA	RT 353	14	2006	1	66	7005	2665	177	433	81	16	104	223	11	0	0	1
510052	NY	417	RT 353	START RT 219 OLAP	14	2004	1	30	8795	2947	81	361	83	19	49	49	0	0	0	0
510054	I	86	END RT 219 OLAP	JCT RT 952W	1	2004	1	7	7788	2766	372	477	63	16	269	1375	31	20	2	2
510055	NY	353	CR5 MOSHER-HOLLOW/NEW ALBION R	CR 4 BROADWAY RD	6	2006	1	16	1529	670	26	97	15	5	22	27	2	0	0	0

Appendix G – Weekday Vehicle Classification Averages 2006 NYSDOT Traffic Data Report

Station	Route		Section Begins At	Section Ends At	FC	Year	Counts	1	2	3	4	5	6	7	8	9	10	11	12	13	
510075	I	86	ACC RT 394 RANDOLPH RT 952M	ACC RT 394 STEAMBURG	1	2003	1	29	4420	1728	146	340	94	66	268	1365	25	14	1	1	
510079	I	86	ACC ALLEGANY STATE PK	ACC RT 417	1	2004	1	11	6425	2408	402	481	46	12	617	950	24	14	0	0	
510084	NY	417	CR 19 FIVE MILE RD	OLEAN W CITY LN	14	2004	1	30	10022	3221	50	410	26	4	90	63	0	5	0	0	
510086	NY	417	END 305 OLAP	ALLEGANY CO LN	16	2004	1	43	4344	1987	79	292	99	36	40	143	17	0	0	0	
510087	NY	417	RT 954T	ACC RT 86I RT 952W	7	2001	1	0	2452	725	20	109	4	1	28	3	0	0	0	0	
510087	NY	417	RT 954T	ACC RT 86I RT 952W	7	2003	1	19	2559	1049	24	154	19	0	23	13	0	1	0	0	
510087	NY	417	RT 954T	ACC RT 86I RT 952W	7	2006	1	37	3309	1358	38	162	29	6	27	33	1	2	0	0	
510089	NY	417	END RT 219 OLAP	CITY OF SALAMANCA	16	2002	1	28	3128	923	54	165	115	6	49	265	19	3	4	0	
510090	NY	417	CITY OF SALAMANCA	RT 954T	7	2003	1	24	3221	1226	60	171	42	13	64	260	6	0	0	0	
510090	NY	417	CITY OF SALAMANCA	RT 954T	7	2006	1	51	3698	1380	117	208	75	21	136	300	34	8	9	24	
510117	NY	394	RT 242	RT 951T CR 10 STEAMBURG	7	2006	1	12	821	317	24	75	5	5	11	7	1	0	0	0	
510152	NY	39	ALDRICH ST	START RT 62 OLAP GOWANDA	16	2004	1	70	3609	1453	33	204	34	1	26	31	0	0	0	0	
510179	US	62	CATTARAUGUS CO LN	RT 241 CONEWANGO	6	2006	1	29	817	398	25	85	28	11	20	38	8	0	0	1	
510181	US	62	RT 241 CONEWANGO	RT 322 E OF S DAYTON	6	2006	1	21	769	432	21	95	25	3	36	43	6	0	0	2	
510182	US	62	RT 322 E OF S DAYTON	JCT 353	6	2001	1	0	1012	386	17	119	0	0	49	0	0	0	0	0	
510217	NY	242	START 353 OLAP	END 353 OLAP	6	2004	1	52	3848	1804	46	248	69	7	51	80	10	0	0	1	
510220	US	219	SALAMANCA NORTH CITY LINE	RT 98 GREAT VALLEY	14	2004	1	41	4904	2050	159	380	102	29	110	562	18	7	2	0	
510222	US	219	START RT 417 OLAP	END RT 417 OLAP	14	2001	1	6	5443	1412	100	155	47	25	80	239	8	0	0	0	
510222	US	219	START RT 417 OLAP	END RT 417 OLAP	14	2003	1	86	5496	1659	82	272	70	6	76	247	8	0	1	1	
510222	US	219	START RT 417 OLAP	END RT 417 OLAP	14	2006	1	38	6403	2280	154	300	74	2	79	267	10	1	0	0	
510225	US	62	JCT 353	START 39 OLAP	6	2001	1	8	1748	588	19	142	5	3	45	4	0	0	0	0	
510225	US	62	JCT 353	START 39 OLAP	6	2004	1	42	954	512	33	97	32	11	33	44	9	0	0	0	
510226	NY	241	RT 394	RT 62 END 241	7	2006	1	9	531	259	10	60	4	9	9	14	0	0	0	0	
510358	US	219	PENN STATE LINE	START RT 86I OLAP JCT RT 954T	2	2004	1	17	6183	2155	230	331	145	88	122	859	25	9	1	0	
510358	US	219	PENN STATE LINE	START RT 86I OLAP JCT RT 954T	2	2006	1	62	5045	1612	159	300	111	37	115	880	29	17	5	0	
510442	NY	353	RT 417	SALAMANCA N CITY LN	16	2001	1	1	2877	792	27	123	27	5	39	52	1	0	0	0	
510442	NY	353	RT 417	SALAMANCA N CITY LN	16	2004	1	68	2888	1277	38	183	66	8	38	36	2	0	0	0	
510509	NY	16	PENN STATE LINE	CR 29 BARNUM RD	7	2006	1	12	755	282	13	55	22	5	4	15	0	0	0	0	
510510	NY	16	OLEAN S CITY LINE	RT 417 STATE ST	16	2004	1	46	3963	1672	11	137	28	3	19	18	2	0	0	0	
510900		950	A	PENN STATE LN	INDIAN RESERVATION	7	2001	1	0	328	120	2	26	0	0	5	0	0	0	0	
510904		951	M	SALAMANCA S CTY LN	JCT RT 219 & RT 86I OVER-END R	17	2001	1	0	152	1	0	0	0	0	0	0	0	0	0	
510907		951	T	CITY LINE SALAMANCA	JCT RT 417 CITY SALAMANCA	17	2005	1	24	1923	806	3	124	7	0	4	0	0	0	0	
510916		951	T	INDIAN RESERVATION START	INDIAN RESERVATION END	9	2006	1	0	121	72	4	6	0	0	1	10	0	0	0	
510917	US	219		END RT 86I OLAP JCT RT 951M	START RT 417 OLAP	14	2002	1	29	3320	367	62	83	221	7	37	159	11	0	0	0

Appendix G – Weekday Vehicle Classification Averages 2006 NYSDOT Traffic Data Report

Station	Route		Section Begins At	Section Ends At	FC	Year	Counts	1	2	3	4	5	6	7	8	9	10	11	12	13
510917	US	219	END RT 86I OLAP JCT RT 951M	START RT 417 OLAP	14	2005	1	0	2929	1019	75	132	60	9	41	147	19	0	0	8
510926		950	B WEST STATE ST-CITY OF SALAMANC	SALAMANCAN CITY LINE	16	2001	1	0	1100	371	12	26	0	1	4	0	0	0	0	0
516004		0550	ALLEGANY VL	CR83 BACK OLEAN RD	16	2003	1	33	3790	737	3	30	41	0	0	0	0	0	0	0
516010		0030	LIMESTONE N VL	US 219	19	2003	1	21	1316	363	4	29	9	0	1	0	0	0	0	0
516028		0160	RANDOLPH S VL	NY394 MAIN ST	8	2003	1	1	671	291	5	39	23	4	0	0	0	0	0	0
516042		0005	PARKSIDE DRIVE	US RT 219	17	2003	1	28	907	215	3	5	6	0	0	0	0	0	0	0
516058		0070	CHAUTAUQUA CL	0	9	2003	1	0	732	281	2	52	4	0	1	0	0	0	0	0
516064	CR	0120	CR 75	HAMMOND HILL RD	7	2003	1	4	1048	272	2	12	9	1	0	4	0	0	0	0
516073		0050	CR 12	ASHFORD TL	7	2003	1	10	1248	559	4	53	0	0	3	0	0	0	0	0
516075		0130	WASHINGTON ST	MARTHA ST	9	2003	1	11	1191	508	5	46	13	0	2	9	0	0	0	0
516083	CR	0460	STEBBINS RD	FARMRSVLE/LYNDON TL	8	2003	1	8	738	212	1	8	26	4	3	10	1	0	0	0
516089	CR	0170	BRYANT HILL RD	FRANKVILLE VL	8	2003	1	1	754	266	4	28	9	0	1	0	0	0	0	0
516090		0060	FRANKLINVILLE W VL	RTS 16 / 98 MAIN ST	8	2003	1	12	1234	377	4	36	9	0	0	0	0	0	0	0
516095	CR	0460	FRANKLINVILLE VL	KINGSBURY HILL RD	8	2003	1	0	635	336	4	41	3	0	1	0	0	0	0	0
516102	CR	0230	OSMUN RD	NORTH RD	7	2003	1	2	863	453	2	48	6	0	5	3	0	0	0	0
516103	CR	0230	HUGHES RD	OSMUN RD	7	2003	1	3	838	498	2	47	7	0	5	7	0	0	0	0
516112	CR	0710	ELICOTVLE/GR VLLY TL	MARTIN RD	9	2003	1	2	955	423	4	27	10	0	0	1	0	0	0	0
516114	CR	0180	BROWN RD	GREAT VLLY/HUMPHRY T	8	2003	1	2	1425	439	12	48	7	0	1	0	0	0	0	0
516119	CR	0260	N PENNSYLVANIA RD	NY 16	8	2003	1	2	550	139	0	14	3	0	0	0	0	0	0	0
516120	CR	0260	STEWART RD	N PENNSYLVANIA RD	8	2003	1	2	311	158	0	11	0	0	0	0	0	0	0	0
516137	CR	0050	BAILEY HILL RD	LEON / NEW ALBION TL	8	2003	1	1	305	159	2	21	2	1	0	5	0	0	0	0
516170	CR	0250	ALLEGANY CL	ALLEGANY CL	8	2003	1	2	706	351	3	39	11	5	5	2	0	0	0	0
516174	CR	0140	FIVE POINTS	CROSS RD	8	2003	1	2	470	238	3	32	2	0	0	1	0	0	0	0
516201		0120	JAMESTOWN ST	BROADWAY RD	19	2003	1	5	697	181	6	17	0	0	0	0	0	0	0	0
516202		0240	WALNUT ST	ORCHARD PL	19	2003	1	19	1112	328	14	41	1	0	0	0	0	0	0	0
516205		0360	OLEAN TOWN LINE	NY 417	9	2003	1	4	554	240	8	11	6	0	0	0	0	0	0	0
516249		1170	NY353 CENTER ST	NORTH STATE ST	16	2003	1	5	1365	296	0	7	0	0	0	0	0	0	0	0
516251	CR	0120	CR85 SCHWARTZ RD	ERIE CL	9	2003	1	4	520	201	0	28	2	0	1	0	0	0	0	0
516253		0200	NY 417 MAIN ST	PORTVILLE VL	19	2003	1	14	1569	487	1	34	2	0	0	0	0	0	0	0
517010	CR	0620	NY 242	NY 16	8	2003	1	1	579	328	3	37	15	4	6	31	0	0	0	0
517022		0300	US219 CENTRAL AVE	NEW ST	16	2003	1	31	3660	836	10	59	1	0	1	0	0	0	0	0
517069	CR	0920	HAPPY HOLLOW RD	NY 417	17	2003	1	64	1820	475	2	24	13	0	1	2	0	0	0	0
517077		0610	JOHNSON ST	N UNION ST	16	2003	1	50	1197	321	2	49	15	0	1	0	0	0	0	0
517087		0980	NY417 E STATE ST	SENECA AVE	16	2003	1	12	1308	379	0	31	2	0	0	0	0	0	0	0

Appendix G – Weekday Vehicle Classification Averages 2006 NYSDOT Traffic Data Report

Station	Route		Section Begins At	Section Ends At	FC	Year	Counts	1	2	3	4	5	6	7	8	9	10	11	12	13
517090		0260	NORTH 4TH ST	NY16 N UNION ST	19	2003	1	6	677	150	0	18	0	0	0	0	0	0	0	0
518115	CR	0940	SALAMANCA CL	NY 353	16	2003	1	0	1225	326	8	23	3	0	2	0	0	0	0	0
520001	NY	5	ACC RT 90I SHORTMAN RD	RT 76 RIPLEY	7	2003	1	4	795	294	9	44	19	0	11	226	2	1	0	0
520002	NY	5	RT 76 RIPLEY	RT 394 WESTFIELD	7	2003	1	3	1029	301	6	44	13	1	14	249	1	1	0	0
520002	NY	5	RT 76 RIPLEY	RT 394 WESTFIELD	7	2006	1	18	802	333	19	67	10	3	13	68	0	0	0	0
520003	NY	5	CR 380 LAKE ST	DUNKIRK W CITY LN	16	2003	1	10	2580	803	15	102	34	1	25	262	7	2	0	0
520003	NY	5	CR 380 LAKE ST	DUNKIRK W CITY LN	16	2006	1	29	2304	871	58	121	34	1	26	264	8	3	0	0
520004	NY	5	DUNKIRK W CITY LN	CENTRAL AVE	16	2002	1	42	7886	1539	23	242	100	0	50	216	11	7	0	0
520004	NY	5	DUNKIRK W CITY LN	CENTRAL AVE	16	2005	1	36	6527	2285	90	377	76	3	64	358	13	7	3	3
520006	NY	5	RT 60	DUNKIRK E CITY LN	14	2004	1	122	8443	2373	106	354	57	2	95	440	16	0	0	1
520007	NY	430	CR13 / CT44 CENTER ST	LAKESIDE DR	17	2004	1	102	3491	1225	23	126	42	0	28	0	0	0	0	0
520008	NY	5	DUNKIRK E CITY LN	RT 952H CENTRAL + HOWARD ST	14	2002	1	33	3637	988	30	122	50	0	36	165	5	0	0	0
520008	NY	5	DUNKIRK E CITY LN	RT 952H CENTRAL + HOWARD ST	14	2006	1	57	3106	905	82	181	50	11	64	264	12	0	3	9
520009	NY	5	RT 952H CENTRAL + HOWARD ST	START 20 OLAP	2	2001	1	12	5670	1155	53	161	53	30	70	235	19	0	0	0
520009	NY	5	RT 952H CENTRAL + HOWARD ST	START 20 OLAP	2	2003	1	87	4542	1333	82	231	77	3	46	303	9	0	0	0
520009	NY	5	RT 952H CENTRAL + HOWARD ST	START 20 OLAP	2	2006	1	59	4663	1284	107	298	76	7	66	373	26	1	0	5
520010	US	20	START 5 OLAP	ACC RT 90I IRVING	2	2001	4	12	9252	2283	13	169	55	9	33	387	22	0	0	0
520010	US	20	START 5 OLAP	ACC RT 90I IRVING	2	2002	12	26	9249	2274	16	172	68	12	40	366	21	4	1	1
520010	US	20	START 5 OLAP	ACC RT 90I IRVING	2	2003	12	27	9279	2307	15	175	58	5	37	336	16	5	1	1
520010	US	20	START 5 OLAP	ACC RT 90I IRVING	2	2004	11	27	9081	2294	12	173	53	7	39	377	23	7	1	0
520010	US	20	START 5 OLAP	ACC RT 90I IRVING	2	2005	12	33	8517	2145	10	174	47	5	36	344	10	7	1	0
520010	US	20	START 5 OLAP	ACC RT 90I IRVING	2	2006	13	35	9010	2362	12	195	50	5	35	314	10	8	1	1
520012	NY	60	RT 952P FOREST AVE	START 394 EB OLAP JCT 951C	14	2005	1	106	11882	2776	66	441	57	4	134	152	16	0	1	2
520014	US	62	PENN STATE LINE	RT 60	2	2001	4	6	3453	732	1	49	31	10	44	282	13	1	0	0
520014	US	62	PENN STATE LINE	RT 60	2	2002	12	12	3790	837	1	56	42	18	54	315	15	2	0	0
520014	US	62	PENN STATE LINE	RT 60	2	2003	12	8	3786	796	1	54	45	16	44	314	16	1	0	2
520014	US	62	PENN STATE LINE	RT 60	2	2004	12	3	4059	909	1	61	45	19	36	330	18	1	0	14
520014	US	62	PENN STATE LINE	RT 60	2	2005	12	2	3411	760	0	55	39	14	35	338	26	0	0	0
520014	US	62	PENN STATE LINE	RT 60	2	2006	12	4	3372	781	6	59	51	18	35	314	33	1	0	0
520023	NY	60	RT 62	CR 19 + CR 99 PECK SETTLEMENT	2	2002	1	41	6750	1743	34	178	88	28	51	152	6	0	0	0
520024	NY	394	CR 65 GERRY-LEVANT RD	START 62 OLAP KENNEDY	17	2003	1	19	2334	1001	58	151	27	2	14	28	0	0	0	0
520025	NY	394	END 62 OLAP	CATTARAUGUS CO LINE	7	2002	1	15	1905	575	9	105	75	6	22	72	0	0	0	0
520025	NY	394	END 62 OLAP	CATTARAUGUS CO LINE	7	2003	1	22	1709	766	25	148	51	4	21	49	5	0	0	0
520027	NY	60	ACC RT 90I NYS TWY	DUNKIRK S CITY LN	14	2002	1	52	9329	3378	101	443	384	8	65	330	12	7	0	1

Appendix G – Weekday Vehicle Classification Averages 2006 NYSDOT Traffic Data Report

Station	Route		Section Begins At	Section Ends At	FC	Year	Counts	1	2	3	4	5	6	7	8	9	10	11	12	13
520027	NY	60	ACC RT 90I NYS TWY	DUNKIRK S CITY LN	14	2005	1	34	10513	2759	103	350	110	2	59	400	2	4	0	0
520028	US	20	CR 79 CENTER RD	RT 952H CENTRAL AVE SILVER CRK	2	2002	1	30	3796	972	32	159	65	4	42	160	4	0	0	0
520028	US	20	CR 79 CENTER RD	RT 952H CENTRAL AVE SILVER CRK	2	2005	1	31	3455	1082	58	164	39	6	70	92	15	0	1	5
520029	NY	430	PENN STATE LINE	START 426 OLAP	7	2006	1	6	559	238	7	38	20	3	7	2	0	0	0	0
520030	NY	394	RT 20 WESTFIELD	WESTFIELD S LN	6	2002	1	17	2404	573	21	114	26	3	33	84	0	0	0	0
520031	I	86	ACC RT 394	ACC RT 430	11	2004	1	10	6356	2438	353	420	77	14	257	1334	24	18	2	0
520034	NY	394	ACC RT 86I S T E	CR 65 GERRY-LEVANT RD	16	2004	1	3	5440	2275	78	399	67	1	70	101	0	14	0	1
520039	NY	430	86I OVER	RT 953B STRUNK RD	17	2002	1	0	2038	510	6	10	11	2	7	24	0	0	0	0
520039	NY	430	86I OVER	RT 953B STRUNK RD	17	2005	1	25	1908	779	52	129	14	1	24	10	0	0	0	0
520041	NY	430	RT 951C JCT WASHINGTON ST	RT 60 END 430	16	2003	1	24	3885	1115	25	155	20	0	26	39	0	0	0	0
520042	NY	430	JAMESTOWN W CITY LN	RT 951C JCT WASHINGTON ST	16	2004	1	71	9055	3030	78	363	47	0	43	45	1	0	0	0
520044	NY	60	JCT 394 WB	JCT RT 430	14	2005	1	90	9039	2728	116	400	51	5	105	171	20	0	0	0
520045	NY	394	FAIRMOUNT & 6TH	START 60 NB OLAP	14	2005	1	145	14274	3860	98	448	137	6	127	122	6	1	1	4
520047	I	86	RT 426	ACC RT 76	1	2005	1	160	4528	1272	311	338	163	10	320	1328	16	20	11	1
520049	I	86	EXIT 7 CR 33 PANAMA STEDMAN RD	ACC RT 394	1	2003	1	8	4666	1519	149	325	66	13	328	1438	14	25	1	2
520050	I	86	ACC STRUNK RD	ACC RT 60	11	2004	1	10	5480	1697	284	338	115	11	196	1364	22	15	0	1
520051	I	86	ACC RT 430	ACC STE RMPS TO 430 & 954J WB	11	2002	1	127	7696	2323	142	467	546	22	412	911	19	18	0	0
520051	I	86	ACC RT 430	ACC STE RMPS TO 430 & 954J WB	11	2005	1	110	6113	2384	383	440	192	21	278	1385	25	14	10	0
520055	NY	394	FOURTH ST	E SECOND ST	14	2005	1	52	4075	1023	40	162	47	1	43	33	0	0	0	0
520058	NY	394	ACC RT 90I NYS TWY	RT 20 WESTFIELD	6	2002	1	32	2745	635	69	157	83	2	64	267	12	2	0	0
520059	NY	394	WESTFIELD S LN	RT 430	6	2002	1	22	2758	629	43	184	20	0	40	89	0	0	0	0
520060	NY	430	RT 394	MAYVILLE VL (E)	7	2004	1	42	3107	1292	82	183	119	63	23	19	2	0	0	0
520065	NY	60	JCT RT 430	JAMESTOWN N CITY LN	14	2004	1	42	12007	3892	156	461	108	44	141	336	42	0	1	0
520069	NY	394	E SECOND ST	JAMESTOWN E CITY LN	14	2003	1	3	8837	2567	67	380	25	0	78	35	0	0	0	0
520069	NY	394	E SECOND ST	JAMESTOWN E CITY LN	14	2006	1	46	9728	2780	93	464	51	4	122	80	12	1	1	9
520070	I	86	ACC RT 60	ACC RT 394	11	2003	1	51	7046	2206	290	457	182	37	384	1493	50	23	0	1
520075	I	86	ACC STE RMPS TO 430 & 954J WB	ACC STRUNK RD	11	2004	1	17	8362	2909	455	536	99	16	774	920	7	19	0	0
520076	I	86	PENN STATE LINE	RT 426	1	2003	3	18	3718	1026	63	175	30	4	303	692	9	9	0	1
520076	I	86	PENN STATE LINE	RT 426	1	2004	8	41	5665	1404	29	137	117	14	155	1353	13	19	1	36
520076	I	86	PENN STATE LINE	RT 426	1	2005	12	84	5264	1307	19	114	129	11	116	1353	11	13	5	1
520076	I	86	PENN STATE LINE	RT 426	1	2006	10	105	5406	1330	20	113	139	15	112	1310	13	17	7	1
520089	I	90	PENNSYLVANIA STATE LINE	INTER 61 SHORTMAN RD RIPLEY	1	2006	1	27	6491	1532	279	295	176	10	766	6610	103	325	112	5
520093	US	20	PENN STATE LINE	ACC RT 90I SHORTMAN RD RT 950D	2	2003	1	19	2267	880	22	126	22	0	44	155	1	10	0	0
520093	US	20	PENN STATE LINE	ACC RT 90I SHORTMAN RD RT 950D	2	2006	1	84	2358	1041	61	125	35	4	45	361	3	8	0	0

Appendix G – Weekday Vehicle Classification Averages 2006 NYSDOT Traffic Data Report

Station	Route		Section Begins At	Section Ends At	FC	Year	Counts	1	2	3	4	5	6	7	8	9	10	11	12	13
520095	US	20	RT 76 RIPLEY	RT 394 WESTFIELD	2	2003	1	8	1944	810	14	122	7	0	50	110	1	0	0	0
520095	US	20	RT 76 RIPLEY	RT 394 WESTFIELD	2	2006	1	24	2046	951	63	146	33	1	45	215	3	0	0	0
520098	US	20	FREDONIA W VILLAGE LN	TEMPLE ST	14	2001	1	20	5190	908	14	105	55	2	37	182	7	0	0	0
520098	US	20	FREDONIA W VILLAGE LN	TEMPLE ST	14	2004	1	57	4112	1516	41	208	74	4	33	155	0	0	0	0
520099	US	20	RT 60	RT 39	14	2003	1	96	7449	2485	71	441	148	13	60	244	12	0	0	0
520143	NY	430	LAKESIDE DR	86I OVER	17	2004	1	102	3491	1225	23	126	42	0	28	0	0	0	0	0
520146	US	20	RT 39	CR 79 CENTER RD	14	2004	1	68	4626	1604	35	211	44	1	44	107	5	0	0	0
520147	NY	39	RT 20	CR 141 FORESTVILLE	6	2002	1	20	2228	634	24	98	42	1	18	43	0	0	0	0
520147	NY	39	RT 20	CR 141 FORESTVILLE	6	2005	1	17	2300	721	41	119	21	4	47	65	4	0	0	2
520149	NY	39	CR 141 FORESTVILLE	CATTARAUGUS CO LINE	6	2006	1	17	1203	573	40	108	16	3	16	29	3	0	0	0
520163	US	62	RT 60	OLD RT 62	6	2004	1	42	4447	1509	35	228	43	8	90	82	2	0	0	0
520164	NY	60	ACC RT 86I S T E	GIRTS RD	14	2004	1	49	7034	2255	105	359	63	4	76	310	33	0	1	0
520165	NY	60	CR 19 + CR 99 PECK SETTLEMENT	JAMESTOWN S CITY LN	14	2001	1	14	6160	1393	20	195	50	21	55	138	10	1	0	0
520165	NY	60	CR 19 + CR 99 PECK SETTLEMENT	JAMESTOWN S CITY LN	14	2003	1	57	5291	1820	32	226	26	0	32	86	0	0	0	0
520165	NY	60	CR 19 + CR 99 PECK SETTLEMENT	JAMESTOWN S CITY LN	14	2006	1	17	6956	2433	50	301	73	4	48	131	6	0	0	0
520166	NY	60	JAMESTOWN S CITY LN	MAIN ST	14	2005	1	80	9342	2749	57	354	52	11	62	143	15	2	0	1
520167	NY	60	JAMESTOWN N CITY LN	ACC RT 86I S T E	14	2001	1	23	9956	1743	72	287	260	89	86	230	30	0	2	1
520167	NY	60	JAMESTOWN N CITY LN	ACC RT 86I S T E	14	2004	1	150	11874	3668	151	524	81	14	111	335	53	0	1	0
520168	NY	60	CR 360 KIMBLE STAND-STOCKTON	CR 50&65 ELLINGTON-LEVANT RDS	2	2003	1	45	5130	1529	90	292	62	1	129	377	29	12	1	0
520168	NY	60	CR 360 KIMBLE STAND-STOCKTON	CR 50&65 ELLINGTON-LEVANT RDS	2	2006	1	2	5365	1771	151	340	79	3	174	405	19	15	0	0
520170	NY	60	CR 616 MOONS/SYLVESTER RD	CR 56 MAPLE AVE	2	2003	1	31	4668	1512	174	285	63	16	117	444	34	17	1	0
520170	NY	60	CR 616 MOONS/SYLVESTER RD	CR 56 MAPLE AVE	2	2006	1	1	4400	1406	198	284	175	61	154	464	23	15	0	0
520171	NY	60	CR 56 MAPLE AVE	RT 83 LAONA	2	2005	1	52	5865	1829	145	374	151	40	123	520	42	12	2	0
520176	US	62	OLD RT 62	CR 36 IVORY RD	6	2002	1	26	3457	978	17	128	51	13	26	111	4	0	0	0
520176	US	62	OLD RT 62	CR 36 IVORY RD	6	2005	1	114	3127	1456	80	135	48	7	20	83	1	0	0	0
520222	US	20	TEMPLE ST	RT 60	14	2005	1	300	10497	3149	68	475	92	9	68	106	11	0	0	7
520223	NY	5	PENN STATE LINE	ACC RT 90I SHORTMAN RD	7	2003	1	5	787	210	4	37	2	1	10	49	4	2	0	0
520223	NY	5	PENN STATE LINE	ACC RT 90I SHORTMAN RD	7	2006	1	19	645	255	10	44	3	0	18	35	6	4	0	0
520224	NY	5	RT 394 WESTFIELD	CR 380 LAKE ST	7	2003	1	3	1394	452	17	77	28	1	72	215	7	2	0	0
520224	NY	5	RT 394 WESTFIELD	CR 380 LAKE ST	7	2006	1	39	1482	472	43	98	43	1	39	250	12	4	0	4
520227	US	62	END 394 OLAP	RT 83	6	2001	1	54	1866	646	7	45	80	25	17	85	31	0	14	1
520228	NY	83	RT 62 CONEWANGO VALLEY	CR 70 SOUTHSIDE AVE EAST	7	2006	1	29	968	435	29	100	36	5	26	36	1	0	0	0
520229	NY	83	CR 70 SOUTHSIDE AVE EAST	RT 322 BALCOM	7	2003	1	2	1335	646	42	138	23	3	32	29	0	0	0	0
520229	NY	83	CR 70 SOUTHSIDE AVE EAST	RT 322 BALCOM	7	2006	1	23	1271	573	45	120	23	2	26	32	2	0	0	0

Appendix G – Weekday Vehicle Classification Averages 2006 NYSDOT Traffic Data Report

Station	Route		Section Begins At	Section Ends At	FC	Year	Counts	1	2	3	4	5	6	7	8	9	10	11	12	13	
520241	NY	474	PENN STATE LINE	START 426 OLAP CUTTING	7	2006	1	2	465	253	6	58	14	8	24	26	0	0	0	0	
520292	NY	474	END 426 OLAP	RT 76 N CLYMER	7	2006	1	10	1104	686	57	165	78	25	54	57	5	1	0	1	
520295	NY	474	CR 33 SO BROADWAY/NORTH ST	RT 394 END 474	7	2002	1	4	2457	253	34	82	29	1	9	10	0	0	0	0	
520302	NY	430	START 76 OLAP SHERMAN	END 76 OLAP	7	2003	1	27	1432	977	39	150	28	4	20	11	0	0	0	0	
520302	NY	430	START 76 OLAP SHERMAN	END 76 OLAP	7	2005	1	37	1892	1102	48	159	128	16	21	13	4	0	0	1	
520304	NY	76	CR 9 WATTLESBURG	RT 20 RIPLEY	7	2006	1	11	701	397	22	40	22	0	9	10	0	0	0	0	
520305	NY	76	RT 20 RIPLEY	RT 5 N OF RIPLEY END 76	7	2003	1	5	354	144	8	18	0	0	0	1	0	0	0	0	
520305	NY	76	RT 20 RIPLEY	RT 5 N OF RIPLEY END 76	7	2006	1	3	257	163	5	28	2	0	0	1	0	0	0	0	
520425	NY	322	RT 83 BALCOM	CATTARAUGUS CO LINE	7	2006	1	24	1069	513	24	74	25	3	15	37	5	0	0	0	
520490	NY	426	PENN STATE LINE	START 474 OLAP CUTTING	7	2006	1	6	601	268	10	30	10	1	0	6	0	0	0	0	
520493	NY	426	RT 86I OVER W/CONN	PENN STATE LN END 426	7	2006	1	7	382	167	11	27	82	4	6	4	0	0	0	0	
520503	NY	430	END 76 OLAP	CR 18 PARK ST/SHERMAN-STEDMAN	7	2003	1	3	778	470	16	95	14	2	16	15	0	0	0	0	
520504	NY	430	CR 18 PARK ST/SHERMAN-STEDMAN	CR 22 NETTLE HILL RD	7	2003	1	2	682	409	13	92	35	3	17	10	0	0	0	0	
520512	NY	394	MALL BLVD	JAMESTOWN WEST CITY LINE	14	2004	1	89	19593	4968	75	468	97	7	109	150	1	3	0	0	
520513	NY	394	CR 69 SUMMIT AVE	MALL BLVD	14	2004	1	71	8492	2981	48	336	52	6	57	114	0	0	0	0	
520514	NY	394	RT 474	CR 69 SUMMIT AVE	14	2002	1	36	7626	1717	52	233	52	0	50	102	2	0	0	0	
520515	NY	394	CR 43 N. MAPLE/PACKARD RDS	RT 474	14	2005	1	54	3933	1502	68	207	36	1	40	83	1	0	0	0	
520516	NY	394	ACC RT 86I S T E	CR 43 N. MAPLE/PACKARD RDS	14	2004	1	28	5073	1818	88	252	41	3	56	191	0	0	0	1	
520900		950	D	TWY IS UNDER W/CONN	END AT RT 5	7	2006	1	15	483	200	25	46	18	3	15	68	18	2	0	1
520903		952	P	JAMESTOWN CITY BDY	JCT RT 60 JAMESTOWN	16	2005	1	22	2581	875	8	74	49	1	10	1	0	0	0	0
520906		950	D	RT 20	TWY IS UNDER W/CONN	7	2006	1	30	607	234	26	47	56	0	11	117	2	9	0	0
520907		951	C	JCT RTS 60&394 CITY OF JAMESTO	RT 430 JCT CITY JAMESTOWN 951	16	2005	1	149	13079	3669	63	469	103	2	88	68	3	1	0	0
520910		954	J	JCT RT 430 TN ELLERY	RTE 430 JCT WB UNDER W/CONN	16	2004	1	6	3031	1112	21	139	29	6	35	17	1	0	0	0
520911		954	J	RTE 430 JCT WB UNDER W/CONN	JCT RT 86I STE EB-TOWN OF ELLE	16	2001	1	0	3038	1085	35	75	22	0	21	18	0	0	0	0
520913		954	K	RT 394 CITY OF JAMESTOWN	HARDING RD	16	2003	1	35	4998	1094	13	114	15	0	15	0	0	0	0	0
521001	CR	0730		NY 5	FREDONIA VL	17	2001	1	0	1248	333	0	4	4	0	0	1	0	0	0	0
521002		0470		CR 82 HUNT RD	LAKEWOOD VL	17	2001	1	2	1062	199	1	10	5	3	0	0	0	0	0	0
521003		0060		WEBSTER RD (N)	FREDONIA VL	17	2001	1	1	818	354	1	13	12	2	0	0	0	0	0	0
521004	CR	1200		NY 60	END I 86	17	2001	1	4	1131	279	2	8	18	9	2	0	0	0	0	0
521005	CR	0570		NY 430	END NY 17	17	2001	1	0	1483	395	2	21	7	2	1	0	0	0	0	0
521007	CR	1050		SWANSON RD	WILLARD ST	17	2001	1	0	1114	379	4	17	6	4	0	1	0	0	0	0
521008		1060		CR 82 HUNT RD	NY 394 FAIRMOUNT AVE	17	2001	1	1	897	164	3	5	33	27	0	6	0	0	0	0
521009	CR	0190		NORBY RD	CR 52/99	17	2002	1	21	3047	968	24	144	68	17	32	69	1	0	0	0
521011	CR	3410		CR 99	JAMESTOWN CL	17	2001	1	2	459	102	0	7	8	0	0	0	0	0	0	0

Appendix G – Weekday Vehicle Classification Averages 2006 NYSDOT Traffic Data Report

Station	Route		Section Begins At	Section Ends At	FC	Year	Counts	1	2	3	4	5	6	7	8	9	10	11	12	13
521012	CR	1390	(END) BAILEY ST	JAMESTOWN CL	17	2001	1	0	877	241	2	14	0	0	2	5	0	0	0	0
521013	CR	1050	NY 394 E SECOND ST	PRATT ST	17	2002	1	16	3474	722	16	98	20	0	6	0	0	0	0	0
521015	CR	098B	FREDONIA VL	DUNKIRK CL	17	2002	1	17	3767	728	3	107	8	0	11	0	0	0	0	0
521015	CR	098B	FREDONIA VL	DUNKIRK CL	17	2005	1	40	3536	1040	7	175	12	0	8	4	1	0	0	0
521016	CR	1430	TIFFANY AV / JAMESTN CL	CR 71	17	2006	1	49	3473	1436	89	180	79	0	71	115	0	0	0	0
521019		0230	FOREST AVE	BAKER ST	17	2001	1	6	2293	338	5	29	24	22	5	10	0	0	0	0
521020	CR	1250	GARFIELD RD	JAMESTOWN CL	17	2001	1	0	1073	307	0	2	16	0	0	0	0	0	0	0
521022	CR	098B	CR 73/113	FREDONIA VL	17	2002	1	20	4154	784	12	75	20	0	11	5	0	0	0	0
521022	CR	098B	CR 73/113	FREDONIA VL	17	2005	1	59	3993	1047	11	142	27	0	13	4	4	0	0	0
522006		0070	FRED VILL LINE	DUNKIRK TL	17	2005	1	3	484	133	0	8	4	0	0	0	0	0	0	0
526005	CR	1410	STEBBINS RD CR 90	FORESTVILLE RD	7	2002	1	4	707	209	5	25	1	0	1	0	0	0	0	0
526008	CR	1410	NY 39	CR 123 PEARL ST	7	2003	1	12	2038	611	15	90	9	1	5	8	0	0	0	0
526030		0020	SOUTHSIDE AVE	RAILROAD AVE	9	2002	1	1	158	54	1	20	0	0	0	0	0	0	0	0
526032		0050	POMFRET TL	CR 98W WILLOW RD	17	2005	1	3	484	133	0	8	4	0	0	0	0	0	0	0
526070		0355	KIANTONE TL	CR'S 18/19	9	2003	1	1	607	219	4	27	3	0	0	0	0	0	0	0
526072		0040	SOUTHSIDE AVE EXT	CR 29	9	2002	1	0	115	42	0	14	5	0	2	0	1	0	0	0
526081	CR	0700	CR 641/132	CR 609	7	2003	1	8	1164	359	10	41	39	6	7	33	0	0	0	0
526082	CR	0700	CR 609	CR 314 SINCLAIR DR EXT	7	2003	1	8	1730	485	16	62	62	5	6	44	1	0	0	0
526083	CR	0700	ELLERY / STOCKTON TL	CR 35 BLOOMER RD CTR 56	7	2003	1	7	1395	526	13	73	54	0	4	8	0	0	0	0
526085	CR	0700	N END JAMES RD	WATERMAN RD	7	2003	1	3	1404	410	8	66	25	0	11	4	0	0	0	0
526095		0201	CENTER RD	ZAHM RD	9	2002	1	1	202	67	0	11	3	0	1	0	0	0	0	0
526097	CR	0180	CR 111 MILL ST	S MAIN EXT/125	7	2003	1	0	1420	539	18	87	28	8	24	45	0	0	0	0
526098	CR	0750	CR 82	NY 394	17	2003	1	2	1541	471	34	46	6	0	13	13	0	0	0	0
526099	CR	3320	HARMONY / BUSTI TL	CR 37	16	2003	1	1	1959	537	12	61	20	0	7	16	0	0	0	0
526100	CR	3280	MEAD RD	COWING RD	7	2003	1	0	2109	550	22	65	21	2	6	2	0	0	0	0
526101	CR	3320	CR 37	CR 315/75	16	2003	1	20	2118	1346	31	484	26	0	24	44	0	0	0	0
526104	CR	6430	LAWSON RD	CREEK RD	8	2003	1	1	1346	351	15	38	15	0	2	1	0	0	0	0
526106	CR	0820	N HARMONY / BUSTI TL	CR 75 BIG TREE RD CTR 69	16	2003	1	0	1368	240	3	23	0	0	1	3	0	0	0	0
526110	CR	3170	US 62	CARLBERG RD	7	2003	1	8	1800	567	8	66	35	14	7	21	0	0	0	0
526112	CR	8139	LINCOLN ST	US 62	7	2003	1	7	1423	606	11	87	0	0	2	0	0	0	0	0
526125	CR	1270	CR 308X MILL RD	BROCTON RD	7	2003	1	8	2125	669	16	83	29	2	13	11	0	0	0	0
526149		0155	NY 5	DUNKIRK CL	19	2003	1	0	1321	386	1	56	1	0	0	0	0	0	0	0
526150	CR	0130	END OLD NY17	ELLERY CENTER	7	2003	1	8	1306	436	22	63	22	1	19	4	0	0	0	0
526152	CR	3140	CR 70	ELLERY / GERRY TL	9	2003	1	4	1018	313	6	49	78	3	2	36	3	0	0	0

Appendix G – Weekday Vehicle Classification Averages 2006 NYSDOT Traffic Data Report

Station	Route		Section Begins At	Section Ends At	FC	Year	Counts	1	2	3	4	5	6	7	8	9	10	11	12	13
526158	CR	6040	CR 16	WILSON HOLLOW RD	7	2003	1	9	1289	456	14	75	13	0	5	16	0	0	0	0
526162	CR	0990	KIANTONE / ELLICOTT	BY WILLARD ST	16	2003	1	4	2487	825	21	105	44	2	64	126	1	0	0	0
526170	CR	6020	BUSH RD	BY BR 941	7	2001	1	11	1147	383	4	30	28	0	3	34	1	0	0	0
526181	CR	0900	CR 123	CR'S 5C/5M - HANOVER	7	2003	1	2	1607	518	15	64	72	5	1	5	0	0	0	0
526183	CR	005M	OVERHISER RD	CR119 YORK RD	7	2002	1	15	1604	426	4	34	22	3	7	37	0	0	0	0
526184	CR	3200	SHERIDAN/HANOVER TL	CR 141	8	2002	1	0	487	181	0	21	1	0	4	0	0	0	0	0
526186		0350	SHERIDAN TL	CR 307	9	2002	1	0	279	89	1	9	0	0	0	0	0	0	0	0
526206	CR	0990	CR 19/52	NY 60	17	2003	1	37	2579	764	39	128	56	4	15	25	0	0	0	0
526245	CR	3100	BARNES RD	BY BOWEN RD	7	2003	1	2	1135	340	4	39	29	1	5	1	0	0	0	0
526250	CR	3100	BY BOWEN RD	CR 70	7	2003	1	1	1506	562	11	67	28	2	23	4	0	0	0	0
526253	CR	6100	CR 70	BACHELOR HILL RD	7	2003	1	2	1388	368	10	51	21	0	9	2	0	0	0	0
526260		0170	CR 103	CR 30	9	2002	1	1	256	96	0	13	0	0	2	0	0	0	0	0
526265	CR	0670	CELORON VL	PARK BLVD	16	2003	1	3	1756	393	16	49	40	0	8	1	0	0	0	0
526266	CR	3130	DEPOT ST	CHERRY CREEK VL	8	2002	1	4	426	174	5	32	11	2	9	1	0	0	0	0
526273		0630	CHESTNUT ST	FOREST PL	19	2003	1	3	1632	308	0	13	0	0	0	0	0	0	0	0
526307	CR	005C	BEG I 90	END I 90	7	2002	1	5	1074	341	4	37	3	1	1	1	0	0	0	0
527001		0100	NY 394 FAIRMOUNT AVE	FIRST ST	19	2003	1	24	2706	599	3	64	63	1	3	11	0	0	0	0
527003		0210	8TH ST	LIVINGSTON AVE	19	2003	1	3	1192	231	0	27	3	1	1	6	0	0	0	0
527010		0022	US 20 / NY 5	S SHORE DR	9	2003	1	8	1402	480	11	62	1	0	5	0	0	0	0	0
527015	CR	121M	DUNKIRK CL	DUNKIRK / SHERIDAN T	16	2005	1	3	893	351	2	14	53	0	4	66	2	0	0	0
527022	CR	1130	WILLOW RD	NY 5	16	2003	1	0	547	139	0	25	13	0	0	0	0	0	0	0
527044	CR	1530	FRANKLIN AVE	CR136 ROBERTS	17	2003	1	48	2176	329	8	29	67	0	2	32	0	0	0	0
528084	CR	0740	N OF OGDEN RD	BY HARDSCRAB	8	2002	1	1	827	274	2	58	26	0	6	9	0	0	0	0
530001	NY	198	RT 190I NIAGARA EXPY	GRANT ST	12	2005	1	160	31476	5307	228	736	107	7	150	195	20	0	0	0
530002	NY	198	GRANT ST	ELMWOOD AVE	12	2005	1	165	30527	5961	303	881	109	11	161	198	17	1	0	2
530003	NY	198	ELMWOOD AVE	RT 384 DELAWARE AVE	12	2005	1	245	36740	6296	328	966	132	20	232	240	12	2	0	0
530005	NY	33	ACC CR 539 HOLTZ RD	ACC RT 78 TRANSIT RD	14	2005	1	30	4080	902	40	98	11	0	2	0	0	0	0	0
530006	NY	5	RT 240 HARLEM RD	ACC RT 290I IS UNDER WITH CONN	14	2005	1	102	19242	3301	160	418	144	37	87	42	3	0	0	0
530013	US	62	END 39 OLAP COLLINS	RT 249 NORTH COLLINS	6	2002	1	36	3094	1230	44	212	83	20	46	106	11	0	0	0
530014		955	B US - CANADA LN	PEACE BRIDGE PLAZA	14	2006	1	431	9770	1879	321	261	287	10	200	2948	268	16	26	259
530017	NY	5	CR 18 STURGEON PT RD	OLD LAKESHORE RD	14	2006	1	120	13114	3929	160	478	65	4	72	116	17	0	2	0
530021	NY	5	ACC RIDGE RD	ACC TIFFT ST	12	2005	1	182	33283	7237	357	960	514	122	398	953	105	10	11	81
530028	NY	5	CR 276 HARRIS HILL RD	RT 324 SHERIDAN DR	14	2005	1	3	10995	3104	67	377	23	1	54	57	1	0	1	0
530030	NY	5	TOWN OF CLARENCE AND TOWN OF N	RT 93 BUELL ST	2	2003	1	140	8269	2844	89	429	122	71	102	131	35	0	0	0

Appendix G – Weekday Vehicle Classification Averages 2006 NYSDOT Traffic Data Report

Station	Route		Section Begins At	Section Ends At	FC	Year	Counts	1	2	3	4	5	6	7	8	9	10	11	12	13
530036	I	290	RT 425 COLVIN AVE	RT 62 NIAGARA BLVD	11	2006	1	85	81370	17333	904	2554	510	67	1070	2482	200	199	29	60
530037	I	290	RT 384 DELAWARE AVE	RT 425 COLVIN AVE	11	2006	1	63	74650	16578	892	2418	482	58	929	2555	191	182	31	22
530039	NY	240	RT 16 SENECA ST	CR 354 MINERAL SPRINGS RD	16	2005	1	171	11797	2968	125	357	20	0	51	24	1	0	0	0
530040	NY	240	CR 207 WILLIAM ST	ACC RT 130 BROADWAY	16	2005	1	156	23212	5527	261	715	161	5	216	397	10	1	0	0
530041	NY	240	RT 952Q WALDEN AVE	JCT RT 952A GENESEE ST	16	2006	1	105	20684	4236	161	543	58	7	91	55	0	0	0	0
530043	NY	16	END 39 OLAP	CR 224 CHAFFEE	6	2002	1	108	6929	2595	106	343	242	89	124	443	82	3	0	0
530044	NY	240	CR 290 WEHRLE DR	RT 5 MAIN ST	16	2005	1	63	10493	1672	25	240	12	0	42	6	0	0	0	0
530048	NY	78	JAMISON RD	START 20 OLAP END 16 OLAP	16	2002	1	33	8946	1809	62	184	55	0	37	71	0	0	0	0
530048	NY	78	JAMISON RD	START 20 OLAP END 16 OLAP	16	2005	1	10	5876	1830	51	213	17	0	21	37	5	0	0	0
530050	NY	16	CR 215 SENECA ST	RT 277 UNION RD	16	2004	1	30	6318	1740	164	185	16	1	24	17	0	0	0	0
530052	NY	16	RT 240 HARLEM RD	BUFFALO E CITY LN	14	2005	1	96	13006	3144	166	286	58	10	43	20	0	0	0	0
530058	US	62	RT 263 MILLERPORT HWY	CR 130 EGGERT RD	14	2003	1	5	9468	636	15	81	4	0	20	5	0	0	0	0
530059	NY	16	CR 224 CHAFFEE	CR 7 SAVAGE RD	6	2006	1	43	5239	1950	138	378	119	59	103	393	114	4	1	0
530062	NY	240	CR 240 GLENWOOD	CR 372 BEHN RD W FALLS	7	2003	1	0	1667	686	9	102	23	0	8	3	0	0	0	0
530062	NY	240	CR 240 GLENWOOD	CR 372 BEHN RD W FALLS	7	2006	1	40	1762	757	12	113	17	7	15	6	0	0	0	0
530065	NY	16	END 400 OLAP	TN AURORA VILL E AURORA & CR 1	16	2002	1	38	6491	1494	49	195	65	6	34	65	5	0	0	0
530065	NY	16	END 400 OLAP	TN AURORA VILL E AURORA & CR 1	16	2003	1	6	5171	1240	28	145	33	3	20	19	4	0	0	0
530065	NY	16	END 400 OLAP	TN AURORA VILL E AURORA & CR 1	16	2004	1	5	4178	1627	51	185	45	17	26	31	19	0	0	0
530065	NY	16	END 400 OLAP	TN AURORA VILL E AURORA & CR 1	16	2006	1	1	4562	1441	47	185	30	5	14	15	2	0	0	0
530066	NY	354	RTS 20 78 TRANSIT RD	CR 243 AURORA	16	2005	1	7	9215	3102	79	370	31	7	36	86	8	0	0	1
530069	NY	5	RT 249 FARNHAM	ACC EVANGOLA ST PK TN OF BRANT	2	2004	1	23	6584	2174	47	300	23	4	29	65	3	0	1	0
530070	NY	391	ACC RT 219	CR 110 NEWTON RD	16	2004	1	6	6566	2319	132	310	34	12	37	39	5	0	0	0
530071	NY	75	ACC RT 90I NYS TWY	RT 20 SOUTHWESTERN BLVD	14	2005	1	280	18958	5535	249	675	161	21	211	546	45	15	7	4
530082	NY	78	CR 290 WEHRLE DR TOWN LANCASTE	RT 5 MAIN ST	14	2006	1	833	26149	6024	330	1179	270	52	380	311	46	16	2	16
530083	US	219	ACC CR 49 GENESEE RD	ACC RICE HILL RD	2	2004	1	18	8726	3436	169	578	84	32	154	556	47	8	9	0
530088	NY	179	RT 5 LAKE SHORE RD	RT 62 SOUTH PARK AVE	14	2006	1	25	18494	5121	238	548	162	24	181	599	25	19	31	5
530089	NY	187	RT 20A AURORA	RT 20 END 187	16	2004	1	57	4442	1541	40	262	78	11	29	15	5	0	0	0
530091	NY	277	CR 215 SENECA ST	RT 16 CENTER RD	14	2004	1	103	22038	5390	203	698	110	22	157	37	3	6	0	0
530092	NY	5	RT 438 FLAT RD	RT 249 FARNHAM	2	2005	1	33	5226	1735	59	228	31	1	44	67	5	0	0	1
530096	NY	93	ERIE CO LINE	CR 218 AKRON RD	7	2003	1	19	2218	675	15	130	34	6	34	110	7	0	0	0
530096	NY	93	ERIE CO LINE	CR 218 AKRON RD	7	2004	1	40	2194	857	22	125	45	6	39	127	27	0	0	0
530097	NY	266	ACC RTS 190I & 324	TONAWANDA S CITY LN	16	2001	1	4	9916	267	0	4	0	0	16	1	0	7	0	0
530097	NY	266	ACC RTS 190I & 324	TONAWANDA S CITY LN	16	2004	12	26	7317	1733	0	55	25	8	32	30	0	1	7	48
530097	NY	266	ACC RTS 190I & 324	TONAWANDA S CITY LN	16	2005	11	26	7248	1828	0	58	21	4	54	30	0	10	11	1

Appendix G – Weekday Vehicle Classification Averages 2006 NYSDOT Traffic Data Report

Station	Route		Section Begins At	Section Ends At	FC	Year	Counts	1	2	3	4	5	6	7	8	9	10	11	12	13
530097	NY	266	ACC RTS 190I & 324	TONAWANDA S CITY LN	16	2006	12	25	6913	1839	0	59	21	6	110	40	0	34	16	0
530099	NY	198	RT 5 MAIN ST	RT 33 KENSTON EXPY END 198	12	2005	1	419	66464	11018	514	1440	241	43	489	301	47	16	4	15
530102	NY	277	JCT RT 952A GENESEE ST	ACC RT 33 KENSINGTON EXPY	14	2006	1	141	21993	4274	211	437	89	1	135	27	3	8	0	3
530104	US	20	RT 249	CR 9B S MAIN ST	2	2003	1	13	3939	1712	46	303	25	3	63	343	15	0	0	0
530107	US	20	CR 221 ACC RT 90I	CR 63 S CREEK RD	14	2006	1	9	5137	1877	104	284	32	2	89	290	4	1	1	0
530109	US	20	CR 63 S CREEK RD	CR 122 AMSDELL RD	14	2004	1	26	9200	3067	117	416	65	14	93	397	23	0	2	0
530113	US	20	RTS 240 277 OR. PARK RD	MICHAEL RD	14	2005	1	101	16486	4767	125	562	90	23	108	95	2	0	0	0
530114	US	20	RT 187 TRANSIT RD TN OF WEST S	RT 16 START 78 OLAP	14	2004	1	100	16842	4976	81	708	162	46	194	124	16	2	1	1
530116	US	20	RT 130 END 78 OLAP	CR 57B LANCASTER	14	2004	1	35	11705	3068	127	378	45	6	112	226	10	1	1	4
530118	NY	5	ACC TIFFT ST	ACC OHIO ST	12	2006	1	377	30461	7122	367	859	228	64	245	853	103	28	15	6
530120	US	20	CR 105B CEMETERY RD	CR 335 TOWNLINE RD TN LANCAST	14	2002	1	33	8467	2688	50	324	137	12	73	201	9	3	0	0
530120	US	20	CR 105B CEMETERY RD	CR 335 TOWNLINE RD TN LANCAST	14	2005	1	28	5981	2053	74	245	40	1	41	150	1	1	0	0
530121	US	20	ALDEN-CRITTENDON RD	GENESEE CO LINE	2	2004	1	88	5230	2284	84	254	45	4	77	290	4	3	2	0
530121	US	20	ALDEN-CRITTENDON RD	GENESEE CO LINE	2	2006	1	81	3818	1461	111	213	58	34	131	305	33	2	6	20
530124	NY	198	RT 384 DELAWARE AVE	RT 5 MAIN ST	12	2005	1	598	47740	8006	395	1208	235	23	378	305	38	6	3	22
530125	NY	400	CR 241 MAPLE RD	JAMISON RD	12	2006	1	125	18004	5953	1697	1009	195	36	220	660	136	4	2	22
530126	NY	400	JAMISON RD	RTS 20/78 TRANSIT RD TN ELMA T	12	2006	1	65	20327	5490	192	867	163	39	202	538	84	4	4	5
530127	NY	400	RTS 20/78 TRANSIT RD TN ELMA T	RT 277 UNION RD	12	2006	1	127	25092	7129	336	1163	223	43	478	622	85	4	0	3
530128	NY	400	RT 277 UNION RD	ACC RT 16 SENECA ST AND 953C	12	2004	1	187	33822	9781	444	1443	302	38	429	1043	100	124	21	4
530129	NY	400	ACC RT 16 SENECA ST AND 953C	ERIE COUNTY TOWN WEST SENECA	12	2006	1	216	39676	9487	498	1668	483	80	567	1145	127	144	19	20
530135	NY	5	END 20 OLAP	RT 438 FLAT RD	2	2002	1	36	5827	871	50	132	202	1	25	65	0	0	0	0
530136	NY	16	RT 277 UNION RD	ACC RTS 90I 400 RT 953C	16	2002	1	34	7878	1697	31	205	25	0	22	31	0	0	0	0
530136	NY	16	RT 277 UNION RD	ACC RTS 90I 400 RT 953C	16	2005	1	19	6061	1468	26	191	15	0	26	11	1	0	0	0
530141	NY	33	CR 288 GUNVILLE RD	CR 155 RANSOM RD	16	2002	1	47	7050	1605	65	281	357	31	65	286	19	0	0	0
530141	NY	33	CR 288 GUNVILLE RD	CR 155 RANSOM RD	16	2005	1	15	4657	1561	46	231	41	7	38	181	12	0	0	0
530141	NY	33	CR 288 GUNVILLE RD	CR 155 RANSOM RD	16	2006	1	45	5246	1498	60	278	63	9	58	182	16	0	0	1
530143	NY	33	JCT RT 952Q WALDEN AVE	GENESEE CO LINE	7	2002	1	55	5921	1851	106	416	286	25	98	459	31	0	0	0
530144	NY	5	ACC OHIO ST	ACC FUHRMANN BLVD	12	2006	1	384	31863	7649	331	940	264	69	221	825	131	31	17	6
530146	NY	16	RT 190I IS OVER WITH WB CONN	START SWAN/SENECA ST COUPLET	16	2006	1	18	5009	1424	235	297	54	0	60	48	0	0	0	0
530147	US	20	A	END 16 OLAP E AURORA	ACC RT 400 AURORA EXPY	14	2006	1	2	6256	1797	47	261	27	5	36	43	0	0	0
530155	US	62		RT 438 4 MILE LEVEL RD	END 39 OLAP COLLINS	16	2003	1	25	2650	1168	45	208	32	10	39	77	5	0	0
530156	NY	39		END RT 62 OLAP COLLINS	RT 75 COLLINS CTR	6	2005	1	18	2369	1132	48	189	40	9	38	52	5	0	0
530157	NY	39		RT 75 COLLINS CTR	CR 422 MORTONS COR RD	6	2003	1	35	2356	1112	30	198	60	22	34	98	19	0	0
530157	NY	39		RT 75 COLLINS CTR	CR 422 MORTONS COR RD	6	2006	1	25	2158	1013	44	190	33	8	54	68	13	0	0

Appendix G – Weekday Vehicle Classification Averages 2006 NYSDOT Traffic Data Report

Station	Route		Section Begins At	Section Ends At	FC	Year	Counts	1	2	3	4	5	6	7	8	9	10	11	12	13	
530159	NY	39		CR 82 BUFFALO ST	RT 240 SPRINGVILLE	6	2005	1	32	4841	1990	56	331	70	35	60	103	22	0	1	1
530166	NY	33		ACC RT 277 UNION RD	ACC CAYUGA DICK RDS	12	2001	4	24	36177	4907	40	432	348	94	189	568	69	17	2	5
530166	NY	33		ACC RT 277 UNION RD	ACC CAYUGA DICK RDS	12	2002	9	98	47816	6429	58	537	366	97	226	664	59	18	4	9
530166	NY	33		ACC RT 277 UNION RD	ACC CAYUGA DICK RDS	12	2003	11	64	46491	6385	53	502	339	88	219	661	51	16	6	5
530166	NY	33		ACC RT 277 UNION RD	ACC CAYUGA DICK RDS	12	2004	12	122	45446	6353	45	521	312	76	229	646	38	23	8	41
530166	NY	33		ACC RT 277 UNION RD	ACC CAYUGA DICK RDS	12	2005	6	61	47175	6667	35	535	257	41	214	653	35	13	4	3
530166	NY	33		ACC RT 277 UNION RD	ACC CAYUGA DICK RDS	12	2006	10	90	43954	6141	53	414	274	59	177	536	36	5	0	8
530167	NY	33		ACC RT 78 TRANSIT RD	CR 57 HARRIS HILL RD	16	2006	1	96	10663	2911	165	589	377	76	165	511	48	0	0	5
530172	NY	78		CR 277 KLEIN/ROLL RDS	CR 299 NORTH FRENCH RD	14	2006	1	72	21364	5641	122	734	104	11	184	176	3	1	0	0
530173	NY	277		CR 28 ABBOTT RD	CR 529 GARTMAN RD	16	2001	1	0	1882	559	39	56	0	0	8	0	0	0	0	0
530173	NY	277		CR 28 ABBOTT RD	CR 529 GARTMAN RD	16	2004	1	24	2418	600	8	39	54	32	2	13	0	0	0	0
530174	NY	277		MAIN ACC CHESTNUT RIDGE PK	CR 370 POWERS RD	16	2001	1	0	3007	694	39	67	0	0	9	0	0	0	0	0
530174	NY	277		MAIN ACC CHESTNUT RIDGE PK	CR 370 POWERS RD	16	2004	1	8	2952	973	45	140	11	0	9	4	0	0	0	0
530175	NY	277		CR 370 POWERS RD	START 240 OLAP AND JCT 952J	16	2003	1	54	4179	1130	85	183	17	5	26	5	0	0	0	0
530177	US	20	A	ACC 219 SOUTHERN EXPY	RT 240 277 BUFFALO ST	14	2006	1	5	10467	2530	193	279	25	1	41	36	1	0	0	0
530178	US	219		ACC US RT 20A	ACC RT 179 MILESTRIP RD	12	2006	1	49	28910	7560	247	1162	198	36	207	559	59	11	0	16
530179	US	219		ACC RIDGE RD	ACC RT 90 I END 219	12	2006	1	54	44478	11712	496	1874	287	105	469	1077	125	81	9	32
530181	NY	240		RT 354 CLINTON ST	CR 207 WILLIAM ST	16	2004	1	127	16244	3896	173	623	124	5	165	327	6	0	0	0
530182	NY	240		ACC RT 33 KENSINGTN EX	CR 141 CLEVELAND DR	16	2004	1	5	14710	1732	31	195	13	0	44	17	0	0	0	0
530183	NY	263		RT 270 CAMPBELL BLVD	CR 45 DODGE RD	14	2002	1	50	9506	1466	64	170	42	14	28	33	0	0	0	0
530183	NY	263		RT 270 CAMPBELL BLVD	CR 45 DODGE RD	14	2005	1	57	10213	2022	74	292	34	0	51	22	1	0	0	0
530184	NY	263		CR 45 DODGE RD	CR 299 FRENCH RD	14	2004	1	65	7362	1486	57	226	39	1	30	5	0	0	0	0
530185	NY	265		TONAWANDA S CITY LN	FLETCHER ST	14	2004	1	32	7988	1875	124	289	78	8	126	123	13	2	0	0
530187	US	62		RT 249 NORTH COLLINS	CR 32 EDEN CTR	6	2002	1	32	5210	1214	43	121	38	6	41	141	7	0	0	0
530187	US	62		RT 249 NORTH COLLINS	CR 32 EDEN CTR	6	2003	1	42	4129	1587	55	278	52	15	54	96	26	0	0	0
530187	US	62		RT 249 NORTH COLLINS	CR 32 EDEN CTR	6	2006	1	47	3680	1243	72	228	27	9	94	83	21	1	2	4
530189	US	62		BUFFALO ST	N VILLAGE LINE	14	2003	1	155	9137	2250	33	208	15	0	51	11	0	0	0	0
530189	US	62		BUFFALO ST	N VILLAGE LINE	14	2006	1	21	8974	2443	69	275	9	0	65	17	2	0	0	0
530190	US	62		N VILLAGE LINE	RT 20 SOUTHWESTERN BLVD	14	2005	1	28	12570	3058	92	340	18	1	69	35	0	0	0	0
530193	US	20	A	RT 20 SOUTHWESTERN BLVD	ACC 219 SOUTHERN EXPY	14	2006	1	19	9635	2670	194	286	50	3	62	57	0	0	0	0
530194	US	20	A	RT 240 277 BUFFALO ST	CR 369 FREEMAN RD	14	2003	1	66	9020	2532	180	295	53	4	81	34	1	0	0	0
530197	US	20		RT 354 CLINTON ST	CR 21 LOSSON RD / CR	14	2006	1	1	19691	6226	198	783	162	53	165	216	37	2	0	0
530200	NY	240		CR 370 POWERS RD	START 277 OLAP	16	2002	1	36	6218	1817	17	155	54	5	32	46	0	0	0	0
530203	US	20	A	START 16 78 OLAPS	END 16 OLAP E AURORA	14	2006	1	49	11466	3002	93	437	43	6	144	37	16	0	3	16

Appendix G – Weekday Vehicle Classification Averages 2006 NYSDOT Traffic Data Report

Station	Route		Section Begins At	Section Ends At	FC	Year	Counts	1	2	3	4	5	6	7	8	9	10	11	12	13
530205	NY	130	RT 277 UNION RD	CR 317 DICK RD	14	2004	1	37	9095	2902	188	528	198	19	134	233	9	0	0	0
530209	NY	5	ACC EVANGOLA ST PK TN OF BRANT	ANGOLA LAKE SHORE RD	14	2004	1	15	5463	1788	45	233	19	1	23	68	0	0	0	0
530209	NY	5	ACC EVANGOLA ST PK TN OF BRANT	ANGOLA LAKE SHORE RD	14	2006	1	19	4833	1621	66	239	18	3	22	63	5	0	0	0
530212	NY	266	RT 265 ACC RT 198	AMHERST ST	14	2004	1	122	9067	2114	257	346	96	8	93	47	6	1	0	0
530214	NY	270	RT 263 ERIE CO	DODGE RD GETZVILLE	16	2004	1	63	5303	1312	8	163	27	2	13	2	0	0	0	0
530217	NY	277	RT 354 CLINTON ST	CR 321 FRENCH RD	14	2004	1	43	14349	6429	328	1445	106	27	204	175	1	2	0	0
530219	NY	277	CR 525 COMO PARK BLVD	JCT RT 952Q WALDEN AVE	14	2006	1	41	23716	5325	224	730	198	19	203	303	10	1	2	5
530223	NY	324	RT 384 DELAWARE AVE	CR 303 COLVIN BLVD	14	2005	1	142	26839	5058	199	688	38	1	103	31	2	0	0	1
530225	NY	354	JEFFERSON AVE	FILLMORE AVE	16	2004	1	8	1774	400	85	58	17	0	2	2	0	0	0	0
530230	NY	384	FERRY ST	W DELAVAN AVE	14	2005	1	123	16161	2238	233	196	59	0	72	6	0	6	0	2
530231	US	62	RT 391 END 75 OLAP	BUFFALO ST	16	2004	1	31	8555	2984	123	478	48	6	97	50	17	0	0	1
530232	NY	400	ACC RTS 78 20A	CR 241 MAPLE RD	12	2005	1	213	11375	3880	183	595	178	46	170	510	126	2	4	2
530232	NY	400	ACC RTS 78 20A	CR 241 MAPLE RD	12	2006	1	29	11146	3838	201	581	132	26	333	355	57	2	1	1
530233	NY	16	START RT 400 OLAP	END 400 OLAP	6	2004	1	0	5660	2085	101	345	104	62	120	395	93	3	0	0
530234	NY	400	END RT 16 OLAP	ACC RTS 78 20A	14	2003	2	46	5002	2114	123	326	78	34	106	347	79	2	1	0
530234	NY	400	END RT 16 OLAP	ACC RTS 78 20A	14	2006	1	64	5240	2013	127	331	87	39	110	363	108	4	1	0
530236	NY	265	ACC RT 290I CR 306	TONAWANDA S CITY LN	14	2004	1	86	10760	2764	172	440	60	0	181	172	4	0	0	0
530237	NY	240	ACC RT 130 BROADWAY	RT 952Q WALDEN AVE	16	2005	1	156	23965	5301	324	733	133	6	247	505	14	10	0	19
530245	US	219	ACC N ARMOR DUELLS RD RT 952J	ACC US RT 20A	12	2005	1	251	21561	6481	235	1017	123	33	191	530	54	4	2	7
530248	NY	438	CR 9 BRANT RES. RD	RTS 5 20	7	2003	1	33	2374	843	13	145	52	14	28	34	9	0	0	0
530248	NY	438	CR 9 BRANT RES. RD	RTS 5 20	7	2006	1	10	2320	930	50	160	12	0	17	28	1	0	0	0
530249	US	20	END 5 OLAP	RT 438 FLAT RD	2	2003	1	75	5683	1923	76	337	63	6	94	412	13	0	0	5
530250	US	219	START RT 39 OLAP	END RT 39 OLAP N. CASCADE	6	2005	1	135	11012	3938	229	696	149	22	211	641	92	6	5	52
530251	US	62	BUFFALO S CITY LN	ABBOTT RD	14	2005	1	120	9142	1968	147	231	48	0	41	46	1	0	0	0
530252	US	62	JCT RT 16 SENECA ST	RT 354 CLINTON ST	14	2005	1	86	12377	3883	553	776	163	3	185	249	19	0	0	0
530253	US	62	RT 354 CLINTON ST	RT 130 BROADWAY	14	2004	1	106	9688	2773	383	539	130	4	151	261	0	0	0	0
530256	US	62	RT 5 BUFFALO NORTH CITY LINE	RT 263 MILLERPORT HWY	14	2004	1	33	18379	1966	379	216	17	0	76	24	8	3	0	2
530267	US	62	LACKAWANNA S CITY LN	RIDGE RD	14	2003	1	28	9750	2211	66	256	37	2	73	20	6	0	0	0
530267	US	62	LACKAWANNA S CITY LN	RIDGE RD	14	2006	1	19	8813	2175	81	295	41	10	76	26	2	1	0	0
530270	NY	78	RT 130 END 20 OLAP	JCT RT 952Q WALDEN AVE	14	2004	1	128	25206	6148	269	863	298	36	277	276	54	3	1	8
530274	NY	277	RT 391 HAMBURG-SPRGVL RD	CR 28 ABBOTT RD	16	2003	1	27	2304	800	12	114	19	0	11	1	0	0	0	0
530274	NY	277	RT 391 HAMBURG-SPRGVL RD	CR 28 ABBOTT RD	16	2004	1	23	1625	588	29	97	7	0	7	3	0	0	0	0
530278	NY	277	CR 529 GARTMAN RD	MAIN ACC CHESTNUT RIDGE PK	16	2003	1	0	2504	661	6	93	0	0	3	0	0	0	0	0
530279	NY	240	CR 84 DAVIS RD	CR 370 POWERS RD	16	2002	1	29	3855	1224	13	181	45	3	35	59	0	0	0	0

Appendix G – Weekday Vehicle Classification Averages 2006 NYSDOT Traffic Data Report

Station	Route		Section Begins At	Section Ends At	FC	Year	Counts	1	2	3	4	5	6	7	8	9	10	11	12	13	
530279	NY	240	CR 84 DAVIS RD	CR 370 POWERS RD	16	2006	1	29	2977	1151	48	185	15	2	72	8	4	0	0	0	
530282	NY	263	ACC RT 290I YOUNGMANN EXPY	CR 192 MAPLE RD	14	2006	1	92	29983	4465	411	589	64	6	183	58	14	5	3	0	
530287	NY	266	INTER 8 ACC 190I & RT 951L	PORTER AVE	14	2004	1	59	11311	2104	262	289	75	0	65	31	0	0	0	0	
530294	NY	354	RT 5 ELLICOTT ST	JEFFERSON AVE	16	2002	1	12	2764	330	75	61	26	1	5	1	0	0	0	0	
530297	NY	75	RT 249 LANGFORD	CR 473 HARDT RD	7	2006	1	24	739	360	22	66	13	2	13	7	0	0	0	0	
530298	NY	75	CR 473 HARDT RD	START 62 OLAP HAMBURG	17	2003	1	30	1343	600	5	75	25	7	4	6	0	0	0	0	
530298	NY	75	CR 473 HARDT RD	START 62 OLAP HAMBURG	17	2006	1	1	1167	497	15	85	7	0	7	3	2	0	0	0	
530302	NY	384	NORTH ST	FERRY ST	14	2005	1	159	12614	1768	190	157	48	0	52	3	2	1	0	1	
530309	US	20	A	ACC RT 400 AURORA EXPY	END RTE 78 OVERLAP	6	2003	1	179	7618	2816	49	393	55	18	68	151	4	0	0	0
530310	NY	5		RT 277 UNION TN OF AMHERST VIL	CR 195 EVANS ST	14	2005	1	140	30946	5177	184	545	121	29	235	51	11	21	2	14
530311	NY	78		RT 33 GENESEE ST	ACC RT 90I NYS THRUWAY	14	2005	1	116	25252	6026	250	882	239	30	361	595	42	6	0	4
530318	NY	425		COLVIN AVE	ELLICOTT CREEK RD UNDER W/CONN	12	2004	1	58	17857	3861	150	494	54	1	166	171	9	1	0	0
530319	NY	425		ELLICOTT CREEK RD UNDER W/CONN	FILLMORE ST	12	2005	1	48	21449	5324	194	666	93	10	238	163	15	4	0	3
530320	NY	425		FILLMORE ST	NIAGARA CO LN	12	2005	1	79	21296	5245	151	587	97	13	189	100	3	2	0	1
530327	NY	263		SUNYB NB ENT RAMP OVER	COVENTRY RD	14	2004	1	72	20905	3551	57	456	17	2	63	8	0	0	0	0
530330	US	219		ACC RT 391 HMBURG-SPRNGVL RD	ACC N ARMOR DUELLS RD RT 952J	12	2004	1	32	12234	3754	131	593	78	23	135	491	46	3	2	1
530330	US	219		ACC RT 391 HMBURG-SPRNGVL RD	ACC N ARMOR DUELLS RD RT 952J	12	2006	9	107	14289	3543	5	170	118	34	98	402	65	18	4	116
530334	NY	93		CR 573 BLOOMINGDALE RD	RT 5 END 93	7	2003	1	20	5338	1414	36	175	69	16	62	146	9	0	0	4
530340	US	219		ACC RICE HILL RD	ACC RT 391 HMBURG-SPRNGVL RD	12	2004	1	36	10262	4051	176	650	68	13	126	569	50	4	8	0
530340	US	219		ACC RICE HILL RD	ACC RT 391 HMBURG-SPRNGVL RD	12	2006	1	65	9547	2941	112	487	58	13	136	517	38	16	2	2
530355	NY	130		RT 62 BAILEY AVE	BUFFALO E CITY LN	14	2004	1	9	10301	2356	238	353	87	3	89	155	4	0	0	0
530356	NY	130		RT 240 HARLEM RD	RT 277 UNION RD	14	2005	1	50	11551	3545	219	579	157	4	152	333	2	0	0	0
530357	I	990		JCT RT 290I TN OF AMHERST	ACC SUNYAB RT 954F	11	2005	1	17	49993	10510	352	1489	234	52	296	618	41	1	1	0
530360	US	219		ACC RT 179 MILESTRIP RD	ACC RT 90I NYS TWY	12	2005	1	39	32388	8621	346	1226	177	83	292	582	68	8	4	5
530361	US	219		ERIE CO LINE	START RT 39 OLAP	2	2006	1	32	6350	2649	157	558	94	26	105	426	22	13	1	0
530362	I	990		RT 952T SWEETHOME RD UNDER W/C	AUDUBON PARKWAY UNDER WITH CON	11	2005	1	69	30844	7508	259	1100	193	43	273	503	38	0	0	1
530372	NY	240		BEGIN CR30 OLAP	FOOTE RD	7	2003	1	33	1571	642	9	151	34	8	16	1	0	0	0	0
530372	NY	240		BEGIN CR30 OLAP	FOOTE RD	7	2006	1	36	1311	587	17	145	28	5	11	3	0	0	0	0
530373	NY	5		CRITTENDEN RD	GENESEE COUNTY LINE	2	2002	1	16	4253	1155	33	172	85	15	55	234	18	0	0	0
530374	US	20		CR 21 LOSSON RD / CR	RT 130 END 78 OLAP	14	2006	1	25	21485	6135	329	903	191	53	237	279	41	4	0	0
530379	NY	240		RT 20A QUAKER ST	MILESTRIP RD	14	2005	1	85	12795	2933	34	309	22	1	55	7	0	0	0	0
530383	NY	33		CR 57 HARRIS HILL RD	CR 288 GUNVILLE RD	16	2005	1	43	8247	2713	200	506	249	52	121	688	24	0	0	0
530386	NY	249		RT 5 ERIE RD	RT 20 SOUTHWESTERN BLVD	7	2003	1	8	896	318	1	52	1	0	1	0	0	0	0	0
530387	NY	249		RT 20 SOUTHWESTERN BLVD	CR 19 VERSAILLES RD	7	2006	1	7	504	269	14	55	6	2	10	11	0	0	0	0

Appendix G – Weekday Vehicle Classification Averages 2006 NYSDOT Traffic Data Report

Station	Route		Section Begins At	Section Ends At	FC	Year	Counts	1	2	3	4	5	6	7	8	9	10	11	12	13
530388	NY	249	CR 19 VERSAILLES RD	RT 62 N COLLINS	7	2006	1	12	790	319	13	81	16	2	17	17	0	0	0	0
530392	NY	265	MILITARY RD AMHERST ST	BUFFALO N CITY LN	16	2004	1	38	11572	2625	266	408	53	2	127	116	14	2	0	6
530393	NY	265	CR 189 KENMORE AVE W	RT 324 SHERIDAN DR	14	2005	1	254	15665	4045	314	732	134	2	149	297	6	1	0	1
530399	I	990	CR 299 NO FRENCH UNDER WITH CO	RT 263 MILLERSPORT HWY TN AMHE	11	2005	1	72	16338	3628	144	588	182	61	144	398	33	1	0	1
530401		952	TN LANCASTER TN ALDEN	END AT RT 33	6	2002	1	59	6243	1518	77	313	169	18	89	383	24	0	0	0
530404	NY	266	INTER 14 ACC 190I	BUFFALO N LN VULCAN ST	16	2004	1	10	4560	1268	105	148	23	0	24	30	0	0	0	0
530405	NY	266	BUFFALO N LN VULCAN ST	ACC RTS 190 325	16	2005	1	16	5902	2151	163	327	131	72	69	165	32	0	1	0
530408	NY	266	ACC RTS 190 325	ACC RTS 190I & 324	16	2004	1	22	4011	1567	100	230	259	106	41	159	31	1	3	0
530409	NY	266	TONAWANDA S CITY LN	RT 265 & 356 END 266	16	2003	1	47	9696	2936	27	317	16	1	80	3	2	0	0	0
530414	NY	270	DODGE RD GETZVILLE	CR 299 FRENCH RD	16	2001	1	31	5372	748	6	103	22	5	66	4	0	0	0	0
530414	NY	270	DODGE RD GETZVILLE	CR 299 FRENCH RD	16	2003	2	20	5463	1207	12	163	36	6	18	11	0	0	0	0
530414	NY	270	DODGE RD GETZVILLE	CR 299 FRENCH RD	16	2006	1	16	5455	1078	13	215	16	0	18	17	0	0	0	1
530415	NY	270	CR 299 FRENCH RD	NIAGARA CO LINE	16	2003	1	55	6326	2047	62	326	117	32	77	99	9	0	0	0
530415	NY	270	CR 299 FRENCH RD	NIAGARA CO LINE	16	2006	1	5	5652	1838	59	289	40	20	60	136	1	0	0	0
530419	NY	179	ABBOTT RD	RT 219 OVER WITH CONN	14	2005	1	146	20636	5400	150	607	90	18	157	199	35	3	1	0
530421	NY	240	CR 354 MINERAL SPRINGS RD	RT 354 CLINTON ST	16	2005	1	124	17689	3863	86	359	33	0	157	43	9	2	1	0
530425	NY	324	ACC RT 78 TRANSIT RD	CR 276 HARRIS HILL RD	14	2005	1	116	12911	3107	55	341	30	5	62	27	6	0	0	0
530429	NY	324	GRAND ISLAND BLVD	CR 75 WHITEHAVEN RD	16	2003	1	22	4362	1068	73	208	31	16	35	25	5	0	0	0
530433	NY	324	ACC 190I OLAP	RT 325 SHERIDAN DRIVE	14	2001	1	20	6344	887	90	164	106	8	86	151	0	19	1	2
530433	NY	324	ACC 190I OLAP	RT 325 SHERIDAN DRIVE	14	2004	1	37	8139	2069	112	394	126	16	147	178	3	36	9	0
530434	NY	324	RT 325 SHERIDAN DRIVE	RT 265 MILITARY RD	14	2001	4	15	11577	2266	4	243	130	18	162	193	4	39	2	5
530434	NY	324	RT 325 SHERIDAN DRIVE	RT 265 MILITARY RD	14	2002	12	43	12251	2236	6	226	137	19	161	200	6	35	4	2
530434	NY	324	RT 325 SHERIDAN DRIVE	RT 265 MILITARY RD	14	2003	11	28	13689	1453	18	159	100	17	113	127	3	20	2	2
530434	NY	324	RT 325 SHERIDAN DRIVE	RT 265 MILITARY RD	14	2004	12	30	12542	2564	6	234	162	14	157	259	5	29	6	3
530434	NY	324	RT 325 SHERIDAN DRIVE	RT 265 MILITARY RD	14	2005	12	60	11237	2409	4	203	146	10	152	232	4	25	1	7
530434	NY	324	RT 325 SHERIDAN DRIVE	RT 265 MILITARY RD	14	2006	13	55	11685	2507	8	214	188	17	160	221	15	30	1	28
530436	NY	324	PARKER BLVD	START 62 OLAP N F BLVD	14	2004	1	96	27953	4161	134	437	85	3	214	184	20	25	8	9
530437	NY	324	CR 171 SWEET HOME RD	RT 263 MILLERSPORT HWY	14	2005	1	126	30189	4877	115	512	79	10	155	50	9	1	0	2
530438	NY	324	ACC RT 290I YOUNGMANN EXPY	RT 277 N FOREST RD	14	2005	1	59	31822	5007	115	622	75	13	184	67	11	3	1	1
530440	NY	324	CR 276 HARRIS HILL RD	RT 5 END 324	14	2004	1	28	7663	1805	24	225	46	13	50	22	4	0	0	0
530441	NY	325	CR 189 KENMORE AVE	RT 324 END 325	16	2004	1	9	6459	2102	63	282	90	3	91	108	6	10	3	0
530443	NY	5	ANGOLA LAKE SHORE RD	CR 18 STURGEON PT RD	14	2006	1	15	11722	3501	116	552	31	0	56	93	8	0	0	0
530445	US	20	CR 335 TOWNLINE RD TN LANCAST	ALDEN-CRITTENDON RD	14	2002	1	93	9406	2436	81	327	139	14	87	233	3	0	0	0
530445	US	20	CR 335 TOWNLINE RD TN LANCAST	ALDEN-CRITTENDON RD	14	2006	1	11	7606	2694	163	327	49	10	86	307	6	1	4	0

Appendix G – Weekday Vehicle Classification Averages 2006 NYSDOT Traffic Data Report

Station	Route			Section Begins At	Section Ends At	FC	Year	Counts	1	2	3	4	5	6	7	8	9	10	11	12	13
530446	US	20		CR 330 BULLIS ROAD	RT 354 CLINTON ST	14	2006	1	283	18576	5689	191	843	166	59	179	313	68	0	0	0
530448	NY	78		CR 192 MAPLE RD	CR 277 KLEIN/ROLL RDS	14	2004	1	158	22721	4729	105	745	230	20	197	111	10	6	2	2
530450	NY	354		JCT RT 190I NIAGARA EXPY	BUFFALO E CITY LN	16	2004	1	61	8190	1893	165	286	48	2	72	100	2	0	0	0
530451	NY	354		BUFFALO E CITY LN	RT 240 HARLEM RD	16	2004	2	61	13004	2914	150	389	56	0	94	97	3	0	0	1
530453	NY	354		JCT RT 954G TWO ROD RD	WYOMING CO LN	17	2003	1	41	2248	1004	18	137	38	8	38	39	3	0	0	0
530453	NY	354		JCT RT 954G TWO ROD RD	WYOMING CO LN	17	2006	1	0	1735	712	21	116	10	2	24	27	1	0	0	0
530465	NY	130		BORDEN RD	RTS 20 78 S OF DEPEW	14	2003	1	119	7429	2308	162	450	104	11	78	88	10	0	0	0
530468	NY	384		HERTEL AVE	BUFFALO N CITY LN	14	2004	1	254	19610	2591	202	280	93	1	115	24	3	8	0	2
530470	NY	384		CR 305 BRIGHTON AVE	JCT RT 290I YOUNGMANN EXPY	14	2005	1	119	21800	4142	175	465	58	0	152	85	4	2	0	2
530471	NY	384		TONAWANDA S CITY LN	YOUNG ST	14	2003	1	77	7411	1168	67	151	30	0	55	66	1	0	1	0
530476	US	62		CR 32 EDEN CTR	START 75 OLAP	16	2004	1	60	8890	3332	71	541	55	10	82	83	33	0	0	0
530477	NY	5		MAIN ST	NORTH ST	14	2005	1	115	8228	1445	121	235	34	1	33	8	0	0	0	0
530490	NY	5		RT 78 JCT TRANSIT RD TN AMHERS	CR 276 HARRIS HILL RD	14	2004	1	8	12115	2962	49	359	41	1	67	63	2	0	2	0
530491	NY	5		RT 324 SHERIDAN DR	TOWN OF CLARENCE AND TOWN OF N	14	2006	1	69	8264	2162	68	377	50	6	91	79	3	1	0	0
530506	NY	438		CR 19 VERSAILLES-PLANK RD	CR 9 BRANT RES. RD	7	2006	1	41	4071	1732	69	200	22	4	23	24	1	0	0	0
530508	NY	438		RT 39 62 SAND HILL RD	CR 503A ALDRICH/TAYLOR-HOLLOW	17	2002	1	17	3292	955	36	169	76	19	22	43	0	0	0	0
530524	US	20	A	RT 187 TRANSIT RD TN OF ORCHAR	CR 368 JEWETT/HOLMWOOD RD	14	2003	1	19	5880	1514	34	194	27	0	37	32	0	0	0	0
530526	US	20	A	END RTE 78 OVERLAP	WYOMING CO LINE	6	2002	1	37	3457	1185	26	138	29	0	36	75	0	0	0	0
530563	NY	5		CONN TO ROUTE 75 IS UNDER	RT 179 MILESTRIP RD	14	2004	1	43	27636	8222	320	1236	114	31	541	526	22	18	1	0
530573	NY	277		CR 290 WEHRLE DR	RT 5 MAIN ST VIL WILLIAMSVILLE	14	2006	1	17	11520	1774	77	305	35	0	35	31	8	0	0	0
530907		957	C	SOUTH PARKWAY TN GRAND ISLAND	WHITEHAVEN RD	17	2006	1	7	242	74	0	6	0	0	0	0	0	0	0	0
530916		950	C	JCT RT 266 TN OF TONAWANDA	JCT RT 324 ACC TO RT 325-T/O T	16	2003	1	6	757	339	19	115	41	21	24	37	2	0	0	2
530916		950	C	JCT RT 266 TN OF TONAWANDA	JCT RT 324 ACC TO RT 325-T/O T	16	2006	1	10	812	306	15	107	83	1	33	83	9	1	1	5
530918		950	J	RT 75 ST FRANCIS DR	RT 5 LAKESHORE RD JCT-TOWN OF	19	2003	1	11	1096	294	7	44	3	0	3	0	0	0	0	0
530918		950	J	RT 75 ST FRANCIS DR	RT 5 LAKESHORE RD JCT-TOWN OF	19	2006	1	10	1111	297	11	37	5	0	5	0	0	0	0	0
530919		950	K	CITY OF BUFFALO LINE-KENMORE A	END AT JCT RTS 62 & 324	14	2006	1	136	20364	3007	118	333	37	6	52	10	0	0	0	0
530921		951	E	RT 62	END AT RTS 20-20A	16	2002	1	30	6708	1341	32	58	43	8	13	12	0	0	0	0
530921		951	E	RT 62	END AT RTS 20-20A	16	2005	1	12	5269	1298	22	131	20	4	18	6	0	0	0	0
530924		951	L	JCT 190I NB CITY BUFFALO	JCT RT 266 NIAGARA ST	16	2006	1	77	17787	1991	147	233	146	4	31	58	6	0	0	0
530925		951	V	RTS 16-400	JCT RT 16 NB TN OF AURORA	7	2006	1	0	1456	439	18	92	12	0	12	1	2	0	0	0
530926		952	A	BUFFALO EAST CTY LN	JCT RT 240	16	2004	2	32	8343	1547	143	201	21	1	42	61	1	0	0	1
530927		952	A	JCT RT 240	JCT RT 277	16	2004	1	22	11118	2479	126	328	40	0	46	26	0	0	0	0
530932		952	Q	JCT ROUTE 240	RT 90I UNDER WITH CONN	16	2005	1	192	25579	5916	390	903	159	8	249	478	22	7	23	12
530934		952	Q	TN CHEEKTOWAGA VILL DEPEW	JCT RT 78 TRANSIT RD	14	2004	1	110	17326	5055	347	845	301	67	254	555	30	0	3	0

Appendix G – Weekday Vehicle Classification Averages 2006 NYSDOT Traffic Data Report

Station	Route		Section Begins At	Section Ends At	FC	Year	Counts	1	2	3	4	5	6	7	8	9	10	11	12	13	
530938		954	G	JAMISON RD	END AT RT 354 CLINTON ST	7	2003	1	23	1716	692	5	104	17	5	17	30	3	0	0	0
530938		954	G	JAMISON RD	END AT RT 354 CLINTON ST	7	2006	1	1	1659	661	24	114	21	5	25	42	6	0	0	0
530939		957	C	WHITEHAVEN RD	END 957C TN GRAND ISLAND	17	2006	1	30	1243	274	0	21	0	0	10	0	0	0	0	0
530943		952	A	JCT RT 277	ROUTE 33 UNDER WITH CONN	16	2005	1	71	12622	2616	136	380	80	17	83	83	6	2	0	0
530945		952	Q	BUFFALO CTY LN	JCT ROUTE 240	16	2006	1	20	10437	2105	205	359	40	2	102	35	10	0	0	11
530947		952	Q	CR 57 CENTRAL AVE	CR 341 CEMETERY RD	16	2003	1	27	7540	2377	2141	490	123	7	156	240	10	1	0	0
530948		952	T	CR 192 MAPLE RD - TOWN OF AMHE	ACC SUNY BRENSCH RD	16	2005	1	41	21821	2614	244	234	31	4	48	3	0	1	0	0
530952		950	E	RT 16 JCT SB RT 954D SB OAK	JCT RT 954D NB BUFFALO	14	2005	1	140	5339	805	138	92	29	0	27	2	0	2	0	2
530953		954	G	RTS 20A/78 MAIN ST	JAMISON RD	7	2006	1	4	1260	557	38	90	14	1	11	11	3	0	0	0
530954		954	F	RT 990I LOCKPORT EXPY-TOWN OF	SUNY CAMPUS RING RD TN AMHERST	12	2003	1	16	5318	400	12	13	12	0	0	5	0	0	0	0
530954		954	F	RT 990I LOCKPORT EXPY-TOWN OF	SUNY CAMPUS RING RD TN AMHERST	12	2006	1	4	9887	703	19	66	2	0	15	1	2	0	1	0
530956		954	D	RT 954L BROADWAY	JCT ROUTE 33 EB KENS EXPY	14	2005	1	169	29071	5132	271	628	138	43	266	243	36	16	0	11
531001	CR	1270		EVANS/HAMBURG TL	BIRD AVE	17	2003	1	15	1805	368	3	7	3	0	2	1	0	0	0	0
531001	CR	1270		EVANS/HAMBURG TL	BIRD AVE	17	2006	1	6	1125	356	14	44	2	0	1	0	0	0	0	0
531002	CR	5230		LANCASTER V/L	AURORA ST	16	2003	1	106	6381	1929	10	224	4	0	16	0	0	0	0	0
531002	CR	5230		LANCASTER V/L	AURORA ST	16	2006	1	25	6277	1277	12	133	25	0	15	3	0	0	0	0
531004	CR	3650		.22W OF THERES	ORCHARD PARK TL	19	2003	1	2	3712	894	1	85	0	0	3	0	0	0	0	0
531004	CR	3650		.22W OF THERES	ORCHARD PARK TL	19	2006	1	0	3618	806	64	85	5	1	57	0	3	0	0	0
531005		2380		W SENECA TL	OLD UNION RD	16	2002	1	12	5092	894	33	77	22	0	11	1	0	0	0	0
531005		2380		W SENECA TL	OLD UNION RD	16	2005	1	30	4080	902	40	98	11	0	2	0	0	0	0	0
531006	CR	1270		BIRD AVE	NY5	17	2002	1	20	3055	592	19	30	3	0	2	1	0	0	0	0
531007	CR	3240		06W ELLIOTT CK	30W YOUNGS RD	16	2002	1	30	5779	965	36	153	35	0	31	42	3	0	0	0
531007	CR	3240		06W ELLIOTT CK	30W YOUNGS RD	16	2005	1	1	5834	1420	62	294	73	38	53	51	0	0	0	0
531010	CR	1390		US20	NICHTER RD	16	2002	1	29	4404	1056	34	169	118	48	41	94	1	0	0	0
531010	CR	1390		US20	NICHTER RD	16	2003	2	30	2065	647	1	53	2	0	3	0	0	0	0	0
531011	CR	3660		NY240	.12 W OF NY277	17	2003	1	7	3087	840	35	93	0	0	1	0	0	0	0	0
531011	CR	3660		NY240	.12 W OF NY277	17	2004	1	19	3503	663	20	37	33	12	2	4	0	1	0	0
531013		E130		SR198 OVPS	AMHERST ST	14	2006	1	16	20130	3700	495	520	23	0	161	121	6	0	0	1
531014	CR	2940		SHERIDAN DR	CATHERINE ST	16	2005	1	16	11469	1883	18	320	20	0	49	3	2	0	0	0
531015	CR	2760		GENESEEE ST	CLARENCE TL	17	2005	1	3	11618	2763	32	325	73	37	41	21	26	0	0	0
531016	CR	5740		NY400 AURORA EXP EB	.5 E OF BOWEN	16	2002	1	31	4310	1057	30	113	32	1	22	53	0	0	0	0
531016	CR	5740		NY400 AURORA EXP EB	.5 E OF BOWEN	16	2005	1	62	4869	1585	35	167	38	1	18	24	2	0	0	0
531019		0840		BROADWAY	WALTHAM AVE	17	2004	1	62	4852	1270	5	156	26	0	8	0	0	0	0	0
531020	CR	2940		1.0 N OF NY263	.28 S DODGE RD	16	2003	1	0	1810	278	9	35	1	0	1	0	0	0	0	0

Appendix G – Weekday Vehicle Classification Averages 2006 NYSDOT Traffic Data Report

Station	Route		Section Begins At	Section Ends At	FC	Year	Counts	1	2	3	4	5	6	7	8	9	10	11	12	13
531020	CR	2940	1.0 N OF NY263	.28 S DODGE RD	16	2006	1	7	2744	329	36	39	4	6	34	1	3	0	1	0
531022		N940	BUSTI AVE	NY266 NIAGARA ST	16	2003	1	54	7971	1527	60	178	56	22	13	26	0	0	0	0
531101		1100	FLETCHER ST	S NIAGARA ST	14	2005	1	127	5846	2277	11	270	13	0	41	1	0	0	0	0
531102	CR	3070	MILITARY RD	ELMWOOD AVE	14	2004	1	49	5126	1026	35	172	231	8	72	54	11	22	3	67
531102	CR	3070	MILITARY RD	ELMWOOD AVE	14	2005	2	54	5102	1233	198	216	19	1	66	28	0	0	0	0
531110		E130	AMHERST ST	HERTEL AVE	14	2004	1	54	17667	2809	225	340	70	1	150	64	2	5	0	1
531113		J370	N CB MAIN ST	KENMORE AVE	14	2004	1	19	8082	979	21	105	12	0	57	0	8	1	0	0
531120		N290	OAK ST	W CB MICHIGAN	16	2005	1	33	1351	255	93	51	16	0	4	3	0	0	0	0
531122		P250	PEARL ST	MAIN ST	14	2005	1	284	5316	703	43	97	43	0	30	2	0	1	0	0
531127		2650	HARLEM RD	TRANSFER FAC	19	2005	1	160	2057	867	209	303	190	13	54	221	14	0	0	11
532203		F460	BROADWAY	316 S OF HIGH	19	2005	1	17	396	35	0	2	1	0	0	0	0	0	0	0
532206		P240	SCHOOL ST	5 CB LAFAYETTE	19	2005	1	30	1540	158	3	10	2	0	0	0	0	0	0	0
532212		K680	NL CB HUDSON	ALBANY ST	19	2005	1	39	857	80	2	8	1	0	0	0	0	0	0	0
532222		1190	BOUCK ST	YOUNG ST	19	2005	1	8	544	76	1	7	4	0	0	0	0	0	0	0
534163	CR	1410	RT240 HARLEM RD	I-90	16	2004	1	40	7629	939	9	116	16	8	54	6	13	16	4	37
534221		0970	SHERIDAN	BRIGHTON	16	2004	1	40	8192	1041	5	67	132	20	82	16	12	48	15	32
534278		E050	BABCOCK ST	KEATING ST	17	2004	1	74	1380	457	122	86	46	52	23	23	11	0	0	14
534337		E530	KENSINGTON AVE	MAIN ST	16	2004	1	39	7431	1764	45	205	94	13	103	30	11	43	16	52
534410	CR	2880	WEHRLE DR	NY5 MAIN ST	17	2005	1	17	5826	715	0	58	113	11	41	36	13	4	0	49
534439	CR	5390	GENESEE ST	AERO DR	16	2004	1	42	5445	4831	45	160	67	26	122	70	12	34	9	409
534466	CR	5740	.5 E OF BOWEN	MAPLE ST	16	2004	1	15	4651	1380	5	43	37	17	72	84	12	177	1	46
534486	CR	1890	G ISLAND BLVD	SHERIDAN AVE	16	2004	1	21	3580	740	2	147	188	37	146	233	66	48	16	27
534626	CR	2990	NY270 CAMPBELL BLVD	NY990I LOCKPORT EXPY	16	2004	1	47	10401	2758	29	296	154	85	148	125	65	13	12	60
534630		J560	WILLIAM ST	E LOVEJOY ST	16	2004	1	66	6073	796	42	135	236	15	77	49	9	21	12	42
534674		J900	NY33 KNSINGTN EXP	KENSINGTN AVE	17	2004	1	86	4652	541	4	85	3	0	29	0	0	3	1	7
534688		K190	S CB AMHERST	S CURB HERTEL	16	2004	1	97	8661	1001	12	100	28	17	101	16	10	51	21	51
534723	CR	3660	NY277 UNION RD	US20	17	2005	1	29	4028	256	1	82	7	0	11	0	0	0	0	1
534833	CR	0020	SWEET HOME RD	BEAR RIDGE RD	17	2005	1	30	4585	676	1	29	14	0	9	3	1	0	0	2
534841	CR	5240	SHERIDAN AVE	ENSMINGER RD	16	2004	1	76	2624	465	1	22	8	5	16	2	1	4	0	9
534843		1580	SOUTH CITY LIN	S NIAGARA ST	16	2004	1	46	2388	629	7	76	7	0	23	1	0	2	2	9
534880	CR	2900	BEACH RD	NY277 UNION RD	16	2004	1	54	11662	1379	2	63	19	16	124	24	15	25	13	54
534899		P625	PEMBROKE AVE	WARWICK AVE	19	2004	1	98	4003	1027	14	46	42	0	92	1	12	25	12	26
536034	CR	5470	ALDEN T/L	US20 BROADWAY	17	2005	1	84	1979	631	6	81	26	13	24	39	9	1	0	5
536130	CR	2420	COMO PARK ENT / EXIT	US 20	16	2004	1	44	7700	962	34	363	101	14	90	33	15	3	2	50

Appendix G – Weekday Vehicle Classification Averages 2006 NYSDOT Traffic Data Report

Station	Route		Section Begins At	Section Ends At	FC	Year	Counts	1	2	3	4	5	6	7	8	9	10	11	12	13
536145		8280	KLEIN RD	CASEY RD	17	2004	1	16	6781	212	0	20	6	1	38	0	0	0	0	1
536211	CR	3240	HOLTZ DR	TRANSIT RD	16	2004	1	45	5025	1015	3	88	151	67	55	72	17	30	7	37
536315	CR	3500	PLEASANT VIEW	NY33 GENESEE ST	17	2005	1	5	1804	586	3	46	3	0	4	0	0	0	0	16
536326	CR	3560	MARILLA T/L	US20 BROADWAY	17	2005	1	1	657	147	0	18	2	1	0	0	0	0	0	0
536340	CR	3410	NICHTER RD	WALDEN AVE	17	2004	1	80	4984	1237	6	102	63	10	55	49	5	7	2	38
536345	CR	2990	US62	E ROBINSON/N FRENCH RD	16	2004	1	63	16433	2277	59	262	52	11	134	23	2	3	5	29
536353	CR	5420	TWO MILE CREEK	EAST PARK DR	17	2004	1	41	1938	557	12	57	4	4	7	1	1	0	0	7
536373		M580	GRISWOLD ST	DINGENS ST	16	2004	1	25	7945	629	1	155	309	315	257	277	163	157	48	48
536426	CR	0490	US219	BOST-SPRING RD	7	2004	1	8	2317	935	15	137	35	22	24	20	2	0	0	4
536429	CR	2880	NY33	CLARENCE/LANCASTR TL	19	2004	2	31	5777	1440	15	92	147	47	34	37	5	20	2	21
540003	NY	93	JCT 957A PORTER TL	RT 18 CREEK RD	7	2006	1	19	1596	552	15	85	4	0	19	0	0	0	0	0
540006	NY	18	RT 104	RT 104 RIDGE RD	14	2002	1	33	4388	837	103	159	204	25	41	207	29	0	1	0
540006	NY	18	RT 104	RT 104 RIDGE RD	14	2005	1	90	4167	1153	99	218	155	21	51	184	54	0	2	0
540007	I	190	ACC RT 182 PORTER AVE	ACC RT 31 WITMER RD	11	2005	1	568	23143	4716	408	782	594	95	282	2218	254	69	62	29
540008	NY	61	RT 62 NB WALNUT AVE	RT 62A PINE AVE	14	2004	1	112	7245	1571	51	248	83	22	25	19	0	0	0	0
540010	NY	61	NIAGARA FALLS N CTY LN	RT 104 END 61	14	2005	1	81	5099	1351	42	245	54	1	32	19	6	0	0	0
540011	NY	31	RT 61 NIAGARA FALLS E LINE	JCT 190I NIAGARA EXPY	14	2004	1	7	11137	1917	61	321	68	3	60	397	12	0	0	0
540018	NY	31	START 429 OLAP WARD RD	END 429 OLAP TOWNLINE RD	14	2006	1	139	8763	2429	168	478	279	103	118	340	45	1	1	3
540025	NY	93	RT 270 CAMBELL BLVD TN OF CAMB	LOCKPORT CITY LINE	16	2002	1	8	3755	1022	22	163	52	4	22	49	0	0	0	0
540025	NY	93	RT 270 CAMBELL BLVD TN OF CAMB	LOCKPORT CITY LINE	16	2005	1	42	3091	1339	23	246	48	9	22	32	1	0	0	0
540032	NY	93	RT 18F YOUNGSTOWN	JCT 957A PORTER TL	16	2001	1	3	2238	652	11	62	7	3	24	1	0	0	0	0
540032	NY	93	RT 18F YOUNGSTOWN	JCT 957A PORTER TL	16	2004	1	34	2356	727	22	114	8	0	21	4	0	0	0	0
540035	NY	265	RT 62 NIAGARA FALLS BLVD	THIRD ST	14	2004	1	65	16763	3220	74	312	54	6	75	36	0	0	0	0
540036	NY	18	RT 104 RIDGE RD	CR 86 BLAIRVILLE RD	14	2006	1	34	3460	836	194	177	25	15	74	73	6	0	0	3
540041	NY	104	END 93 EB OLAP BEEBE RD	END 93 WB OLAP TOWN LINE RD	6	2005	1	146	4821	1958	68	359	69	16	74	151	19	0	1	0
540043	NY	104	ACC RM PKWY RT 18F	JCT RT 18 CREEK RD	16	2002	1	21	5611	983	41	158	90	1	29	89	6	0	0	0
540043	NY	104	ACC RM PKWY RT 18F	JCT RT 18 CREEK RD	16	2005	1	217	5542	1640	64	218	127	5	42	93	11	0	0	1
540044	NY	265	N TONAWANDA W CITY LN	RT 952V WILLIAMS RD	14	2006	1	6	9893	2478	73	296	69	32	77	81	2	0	0	0
540045	NY	265	CAYUGA DRIVE	RT 62 NIAGARA FALLS BLVD	14	2002	1	27	6590	732	68	79	23	0	16	13	0	0	0	0
540045	NY	265	CAYUGA DRIVE	RT 62 NIAGARA FALLS BLVD	14	2003	1	33	5561	1186	50	109	21	0	20	11	0	0	0	0
540045	NY	265	CAYUGA DRIVE	RT 62 NIAGARA FALLS BLVD	14	2004	1	134	6153	1205	53	119	39	1	12	18	1	0	0	0
540047	NY	384	JCT ROUTE 952B	RT 951A NIAGARA ST	14	2004	1	24	7669	1445	367	483	21	0	50	2	0	0	0	0
540049	NY	104	NIAGARA FLS N CITY LN	RT 61 HYDE PARK BLVD	14	2001	1	0	2719	283	56	44	7	0	13	0	0	0	0	0
540049	NY	104	NIAGARA FLS N CITY LN	RT 61 HYDE PARK BLVD	14	2003	1	31	3348	73	0	59	9	0	0	0	0	0	0	0

Appendix G – Weekday Vehicle Classification Averages 2006 NYSDOT Traffic Data Report

Station	Route		Section Begins At	Section Ends At	FC	Year	Counts	1	2	3	4	5	6	7	8	9	10	11	12	13
540058	US	62	RT 61 HYDE PARK BLVD	PORTAGE AVE	14	2004	1	25	12505	2394	98	294	45	12	54	16	0	0	0	0
540059	NY	77	NIAGARA CO LINE	CR 905 GRISWOLD RD	7	2003	1	27	1522	573	14	112	21	1	40	126	1	0	0	0
540066	NY	104	JCT RT 18 CREEK RD	CR 8 MODEL CITY RD	16	2002	1	24	5366	1333	100	194	179	26	45	146	25	0	0	2
540066	NY	104	JCT RT 18 CREEK RD	CR 8 MODEL CITY RD	16	2005	1	186	5506	1681	122	281	257	105	72	183	51	0	2	2
540067	NY	104	CR 8 MODEL CITY RD	CR 17 RANSOMVILLE RD	6	2004	1	71	4570	1459	59	268	105	15	37	164	18	0	0	0
540070	NY	182	LOCKPORT ST	ONTARIO AVE	16	2004	1	41	1096	183	5	24	6	0	2	0	0	0	0	0
540073	NY	182	PORTER RD/PACKARD RD	RT 62 NF BLVD END 182	14	2004	1	40	6839	1880	52	244	21	0	40	32	0	0	0	0
540075	NY	265	END 384 OLP ST MILITARY RD	CAYUGA DRIVE	14	2004	1	36	2316	539	12	39	8	0	7	0	0	0	0	0
540079	NY	270	NIAGARA CO LINE	CR 96 BEAR RIDGE RD	16	2001	4	12	4279	1021	4	79	84	12	20	102	4	0	0	0
540079	NY	270	NIAGARA CO LINE	CR 96 BEAR RIDGE RD	16	2002	9	39	6059	1593	10	127	84	14	38	140	1	0	0	0
540079	NY	270	NIAGARA CO LINE	CR 96 BEAR RIDGE RD	16	2003	4	1	4447	1082	5	87	45	2	27	112	2	0	0	0
540079	NY	270	NIAGARA CO LINE	CR 96 BEAR RIDGE RD	16	2005	3	11	5059	1305	3	68	34	12	34	98	17	5	0	41
540079	NY	270	NIAGARA CO LINE	CR 96 BEAR RIDGE RD	16	2006	12	31	5352	1389	8	80	72	26	34	123	10	2	0	10
540080	NY	384	BUFFALO AVE	77TH ST	16	2002	1	33	6775	1186	82	165	53	1	30	21	0	0	0	0
540080	NY	384	BUFFALO AVE	77TH ST	16	2005	1	142	7056	1484	48	174	67	0	29	20	2	0	0	1
540086	NY	270	CR 40 BEACH RIDGE RD	CR 6 LOCKPORT RD TOWN PENDLETO	16	2003	1	22	4051	1385	44	205	97	17	49	92	5	0	0	0
540094	NY	104	RT 384 SB AND RT 957A SB ROBT	JCT RT 384 NB AND RT 957A SB R	14	2003	1	78	3386	717	13	65	39	4	12	2	0	0	0	0
540097	NY	182	WHIRLPOOL RAPIDS BR	CLEVELAND AV	16	2002	1	2	3898	431	17	54	11	0	4	1	0	0	0	0
540097	NY	182	WHIRLPOOL RAPIDS BR	CLEVELAND AV	16	2005	1	30	2918	570	6	59	20	0	7	1	0	0	0	0
540099	NY	18	F RT 104 LEWISTON	PORTAGE RD	16	2004	1	94	12636	2866	70	279	42	6	95	10	2	0	0	0
540100	NY	18	F RT 93 YOUNGSTOWN-LOCKPORT RD	VILL OF YOUNGSTOWN TOWN OF POR	16	2001	1	3	1016	175	12	29	17	0	8	1	0	0	0	0
540105	NY	93	LOCKPORT S CITY LN	CR123 ROBINSON RD	14	2005	1	157	5872	2180	168	396	239	182	85	395	67	2	0	1
540109	NY	31	RT 77 CHESTNUT RIDGE RD	CR 108 GASPORT RD	2	2002	1	31	5597	2129	51	339	89	44	61	87	2	0	0	0
540109	NY	31	RT 77 CHESTNUT RIDGE RD	CR 108 GASPORT RD	2	2003	1	15	5144	1787	33	285	40	2	70	79	9	0	0	0
540109	NY	31	RT 77 CHESTNUT RIDGE RD	CR 108 GASPORT RD	2	2006	1	1	4847	1809	41	253	51	15	55	79	12	0	0	0
540110	US	62	RT 429 WARD RD	CR 129 WALMORE RD/CR 25 CAYUGA	14	2004	1	21	15917	3631	140	533	81	11	95	76	7	0	0	0
540122	NY	31	HIGHLAND AVE & R R XING ALSO 0	RT 61 NIAGARA FALLS E LINE	16	2003	1	2	3867	601	29	100	15	0	24	35	0	0	0	0
540123	NY	31	JCT 190I NIAGARA EXPY	RT 265 MILITARY RD	14	2004	1	42	9133	1299	42	146	101	7	49	359	30	0	0	0
540124	NY	31	WALMORE RD	START 429 OLAP WARD RD	14	2003	1	42	6126	3586	52	815	24	1	69	255	22	0	0	1
540124	NY	31	WALMORE RD	START 429 OLAP WARD RD	14	2005	1	174	9760	2922	245	384	55	2	85	343	23	0	0	0
540125	NY	31	END 429 OLAP TOWNLINE RD	RT 425 SHAWNEE RD	14	2004	1	26	8090	1959	60	325	69	6	60	334	34	0	0	0
540128	NY	31	RT 270 CAMPBELL BLVD	RT 93 YOUNGSTOWN-LOCKPORT RD	14	2002	1	44	6221	1462	50	264	129	4	54	254	10	0	0	0
540128	NY	31	RT 270 CAMPBELL BLVD	RT 93 YOUNGSTOWN-LOCKPORT RD	14	2005	1	111	5526	1818	81	350	60	0	60	261	9	0	0	0
540128	NY	31	RT 270 CAMPBELL BLVD	RT 93 YOUNGSTOWN-LOCKPORT RD	14	2006	1	8	5499	1931	73	558	38	1	197	193	8	0	0	0

Appendix G – Weekday Vehicle Classification Averages 2006 NYSDOT Traffic Data Report

Station	Route			Section Begins At	Section Ends At	FC	Year	Counts	1	2	3	4	5	6	7	8	9	10	11	12	13
540129	NY	31		RT 93 YOUNGSTOWN-LOCKPORT RD	LOCKPORT W CITY LN	14	2003	1	36	8034	2713	57	464	129	4	103	231	10	0	0	0
540131	NY	31		PROSPECT ST	RT 78 TRANSIT RD	14	2002	1	35	6971	1594	51	201	169	32	46	122	0	0	0	0
540131	NY	31		PROSPECT ST	RT 78 TRANSIT RD	14	2005	1	111	6901	2125	66	336	65	9	74	178	16	0	0	1
540137	NY	31		RT 78 TRANSIT RD	WALNUT ST	14	2002	1	27	6315	1158	61	202	133	18	35	86	3	0	0	0
540137	NY	31		RT 78 TRANSIT RD	WALNUT ST	14	2005	1	109	7863	2357	88	297	55	3	83	112	12	0	0	2
540138	NY	31		WALNUT ST	EAST AVENUE	14	2005	1	34	5006	1332	48	161	49	1	64	128	13	0	0	0
540238	NY	104		JCT RT 384 NB AND RT 957A SB R	FERRY ST START RT 62 SB	14	2002	1	14	5532	1039	148	256	226	0	20	1	0	0	0	0
540238	NY	104		JCT RT 384 NB AND RT 957A SB R	FERRY ST START RT 62 SB	14	2005	1	192	6605	1470	127	375	24	0	24	2	0	0	0	0
540260	US	62		NIAGARA CO LINE	N TONAWANDA E CITY LN	14	2004	1	144	24488	5736	154	810	90	6	181	174	7	1	0	0
540266	NY	31		LOCKPORT E CITY LN	RT 77 CHESTNUT RIDGE RD	14	2006	1	27	6588	2241	62	313	48	19	74	153	16	0	0	0
540268	NY	78		LOCKPORT N CITY LINE	START 104 OLAP WRIGHTS COR	14	2004	1	83	7241	2284	41	326	39	1	56	65	5	0	0	0
540270	NY	78		RT 93 DYSINGER RD	LOCKPORT S CITY LN	14	2005	1	265	21233	5827	169	671	76	1	128	170	4	0	0	0
540271		954	M	TOWN OF LOCKPORT	RT 93 DYSINGER RD	16	2006	1	5	919	370	2	57	3	0	2	3	0	0	0	0
540272	NY	104		CR 46 COOMER RD	START 78OLAP LAKE AVE NEWFN TL	16	2003	1	30	3332	1546	35	343	47	2	69	148	9	0	0	1
540273	NY	104		START 93 OLAP PLANK RD	END 93 EB OLAP BEEBE RD	6	2004	1	68	3504	1393	80	315	53	14	47	193	17	0	0	0
540276	NY	429		CR 25 NIAGARA RD	CR 6 LOCKPORT RD	16	2002	1	25	7798	1744	98	283	92	19	39	57	3	0	0	0
540284	NY	425		CR 18 CHESTNUT ST	RT 18 LAKE RD END 425	7	2003	1	0	1567	669	12	109	10	0	22	52	1	0	0	0
540284	NY	425		CR 18 CHESTNUT ST	RT 18 LAKE RD END 425	7	2004	1	57	2053	791	50	155	53	13	28	55	1	0	0	0
540285	US	62		RT 425	N TONAWANDA N CITY LN	14	2004	1	72	18595	5215	134	706	71	7	151	94	4	0	0	1
540286	US	62		CR 129 WALMORE RD/CR 25 CAYUGA	RTS 182 & 952V WILLIAMS RD	14	2005	1	246	15613	3744	101	567	62	12	112	121	4	0	0	0
540315	NY	78		LOCKPORT S CITY LN	SUMMIT ST & LINCOLN AVE	14	2005	1	108	22214	5757	152	741	100	0	196	130	9	3	0	7
540316	NY	78		SUMMIT ST & LINCOLN AVE	RT 31 WEST AVE	14	2005	1	168	11580	2958	136	408	62	0	109	116	6	1	0	4
540320	NY	78		CR 52 DRAKE RD	RT 18 OLCOTT END RT 78	6	2003	1	17	1442	434	2	58	7	0	7	11	1	0	0	0
540320	NY	78		CR 52 DRAKE RD	RT 18 OLCOTT END RT 78	6	2004	1	51	1710	615	8	104	5	0	20	11	0	0	0	0
540322	NY	78		NIAGARA ST	GRAND AND N TRANSIT ST	14	2003	1	73	3460	833	25	157	39	0	52	83	0	0	0	0
540323	NY	78		GRAND AND N TRANSIT ST	GOODING ST	14	2002	1	18	2817	586	48	175	208	2	28	67	1	0	0	0
540323	NY	78		GRAND AND N TRANSIT ST	GOODING ST	14	2005	1	133	2842	835	21	160	61	4	16	26	0	0	0	0
540325	NY	78		MILL ST	LAKE ST	14	2002	1	13	3823	1034	19	158	42	0	29	79	0	0	0	0
540327	NY	93		RT 78 TRANSIT RD	RT 954M AKRON RD	16	2006	1	69	11662	3232	84	478	119	21	117	345	55	0	0	5
540341	NY	104		RT 31 COLLEGE AVE	NIAGARA FLS N CITY LN	14	2001	1	1	2843	443	27	81	8	0	20	0	0	0	0	0
540341	NY	104		RT 31 COLLEGE AVE	NIAGARA FLS N CITY LN	14	2003	1	9	2871	407	13	68	9	0	9	0	0	0	0	0
540345	NY	104		RT 429 TOWNLINE RD	RT 425 STREETERS COR	6	2004	1	24	3038	1114	67	247	65	15	52	175	15	0	0	0
540347	NY	104		END 93 WB OLAP TOWN LINE RD	CR 46 COOMER RD	16	2005	1	119	3788	1623	71	326	43	11	62	125	17	0	1	0
540350	NY	104		END 78 OLAP OLCOTT RD	CR 108 HARTLAND	2	2003	1	13	2180	858	34	154	32	5	44	147	7	0	0	0

Appendix G – Weekday Vehicle Classification Averages 2006 NYSDOT Traffic Data Report

Station	Route			Section Begins At	Section Ends At	FC	Year	Counts	1	2	3	4	5	6	7	8	9	10	11	12	13
540352	NY	104		RT 148 QUAKER RD	RT 271 CARMEN RD	2	2002	1	22	2713	808	28	125	79	5	43	161	9	0	0	0
540352	NY	104		RT 148 QUAKER RD	RT 271 CARMEN RD	2	2005	1	88	2224	1008	40	189	22	13	48	127	8	0	0	0
540353	NY	104		RT 271 CARMEN RD	RT 269 ORLEANS CO LINE	2	2001	4	7	2244	680	0	55	24	0	26	201	7	0	0	1
540353	NY	104		RT 271 CARMEN RD	RT 269 ORLEANS CO LINE	2	2002	12	18	2489	744	2	53	25	1	23	169	6	0	0	1
540353	NY	104		RT 271 CARMEN RD	RT 269 ORLEANS CO LINE	2	2003	12	18	2387	779	1	51	29	2	20	139	2	0	1	1
540353	NY	104		RT 271 CARMEN RD	RT 269 ORLEANS CO LINE	2	2004	12	14	2345	631	2	43	21	2	18	114	5	0	0	0
540353	NY	104		RT 271 CARMEN RD	RT 269 ORLEANS CO LINE	2	2005	12	24	2142	737	1	49	27	4	19	119	4	0	1	2
540353	NY	104		RT 271 CARMEN RD	RT 269 ORLEANS CO LINE	2	2006	13	20	2081	747	1	48	25	1	19	117	3	0	1	0
540396	NY	265		NIAGARA CO LINE	START 384 OLAP	16	2005	1	244	14187	4027	106	484	70	0	150	124	4	1	2	0
540399	NY	265		THIRD ST	RT 182 PACKARD RD	14	2004	1	86	19441	3943	97	409	92	6	115	29	5	8	0	2
540401	NY	265		ACC RT 190I & CR 11 & RT 954P	RT 104 END 265	16	2003	1	0	6325	1518	142	201	98	47	32	171	22	0	0	1
540421	NY	271		RT 31 START 31E OLAP	END 31E OLAP MIDDLEPORT	7	2003	1	19	2422	834	11	118	5	0	12	4	0	0	0	0
540421	NY	271		RT 31 START 31E OLAP	END 31E OLAP MIDDLEPORT	7	2006	1	22	2255	974	17	92	12	1	15	13	0	0	0	0
540451	NY	425		NIAGARA CO LN	TREMONT ST	12	2004	1	47	20260	4406	103	486	45	1	169	74	3	0	0	0
540453	NY	425		TREMONT ST	ROBINSON ST	12	2006	1	6	15259	4531	106	646	40	4	179	76	5	1	0	0
540455	NY	425		ROBINSON ST	ERIE AVE	12	2006	1	2	12853	3270	47	392	15	2	108	32	2	0	0	0
540476	NY	384		RTS 324 190I	RT 61 HYDE PARK BLVD	14	2004	1	13	6742	1627	209	318	275	45	68	183	18	0	1	3
540481	NY	429		RTS 265 384 RIVER RD	WHEATFIELD ST	16	2003	1	57	3961	1020	11	121	29	1	14	6	0	0	0	0
540481	NY	429		RTS 265 384 RIVER RD	WHEATFIELD ST	16	2006	1	85	4670	1342	26	164	41	1	37	7	1	1	1	3
540482	NY	425		WALCK RD	RT 62 N TONAWANDA CITY LINE	16	2002	1	126	9127	3119	70	398	177	56	54	112	2	0	0	0
540485	NY	425		CR 6 LOCKPORT RD	RT 31 SAUNDERS SETTLEMENT RD	16	2004	1	70	6072	1692	47	306	64	5	57	61	7	0	0	0
540487	NY	425		CR 116 LOWER MT RD	CR 902 CAMBRIA CTR	7	2003	1	15	2058	678	5	129	11	0	10	21	0	0	0	0
540498	NY	429		N TONAWANDA NCL	CR 25 NIAGARA RD	16	2004	2	46	6432	1876	95	280	41	11	33	10	1	0	0	0
540498	NY	429		N TONAWANDA NCL	CR 25 NIAGARA RD	16	2005	1	41	6207	2010	89	262	31	1	26	4	0	0	0	0
540501	NY	429		CR 5 UPPER MOUNTAIN RD OVER	RT 104 END 429 RIDGE RD	7	2003	1	15	2509	1088	20	213	55	11	42	20	0	0	0	0
540501	NY	429		CR 5 UPPER MOUNTAIN RD OVER	RT 104 END 429 RIDGE RD	7	2005	1	83	2880	1054	115	212	62	15	55	31	1	0	0	0
540522	NY	18	F	FOURTH ST	RT 93 YOUNGSTOWN-LOCKPORT RD	16	2004	1	64	2142	584	31	55	6	0	13	1	0	0	0	0
540569	I	190		ACC RT 31 WITMER RD	ACC RTS 104 265 954P	11	2004	1	119	15095	3696	179	220	255	550	136	1613	1504	22	87	165
540576	US	62		77TH ST	JCT RT 190I NIAGARA EXPY	14	2004	1	92	22152	4476	156	593	104	14	122	77	2	4	1	0
540579	NY	384		NIAGARA CO LINE	START 265 OLAP	14	2004	1	18	3435	860	23	125	16	2	36	35	0	0	0	0
540623	NY	61		PACKARD RD	RT 62 S BOUND FERRY AVE	14	2003	1	50	5157	1037	17	166	25	0	25	10	0	0	0	0
540623	NY	61		PACKARD RD	RT 62 S BOUND FERRY AVE	14	2006	1	39	4509	1043	66	170	37	0	23	15	8	0	0	0
540625	NY	61		RT 31 COLLEGE AVE	NIAGARA FALLS N CTY LN	14	2004	1	6	5763	1187	38	190	32	1	23	24	8	0	0	0
540900		957	A	ACC RT 190I RT 384	END AT RT 952B QUAY ST PKWY OP	12	2005	1	6	16526	2680	111	257	0	0	10	0	0	0	0	0

Appendix G – Weekday Vehicle Classification Averages 2006 NYSDOT Traffic Data Report

Station	Route		Section Begins At	Section Ends At	FC	Year	Counts	1	2	3	4	5	6	7	8	9	10	11	12	13
540901	957	A	ACC RT 104 RIDGE RD	PLETCHER RD	12	2002	1	3	6806	1373	15	75	0	0	24	0	0	0	0	0
540901	957	A	ACC RT 104 RIDGE RD	PLETCHER RD	12	2005	1	45	7130	1760	27	190	0	0	13	1	0	0	0	0
540902	957	A	ACC TO RT 104 LEWISTON RD	ACC RT 1901 RT 954P	12	2006	1	45	3395	591	17	62	0	1	37	2	2	0	0	0
540903	957	A	ACC FINDLAY DR	ACC TO RT 104 LEWISTON RD	12	2006	1	58	4208	682	20	90	1	1	59	0	4	0	1	0
540904	957	A	ACC RT 1901 RT 954P	ACC RT 104 RIDGE RD	12	2002	1	6	4951	667	6	49	0	0	12	0	0	0	0	0
540904	957	A	ACC RT 1901 RT 954P	ACC RT 104 RIDGE RD	12	2005	1	39	4326	1036	14	111	0	0	12	0	0	0	0	0
540905	957	A	PLETCHER RD	RT 93 YOUNGSTOWN-LOCKPORT RD	12	2002	1	6	3937	820	0	44	0	0	15	0	0	0	0	0
540905	957	A	PLETCHER RD	RT 93 YOUNGSTOWN-LOCKPORT RD	12	2005	1	29	4177	1133	10	111	0	0	7	0	0	0	0	0
540905	957	A	PLETCHER RD	RT 93 YOUNGSTOWN-LOCKPORT RD	12	2006	1	8	4022	923	11	105	0	0	16	0	0	0	0	0
540906	957	A	ACC FOUR ML CK ST PK	RT 18 LAKE RD END 957A	6	2006	1	22	1052	280	3	28	0	0	1	0	0	0	0	0
540910	957	A	RT 93 YOUNGSTOWN-LOCKPORT RD	ACC FT NIAGARA ST PK RT 958A	12	2005	1	41	1772	431	28	51	1	0	12	0	0	0	0	0
540911	957	A	ACC FT NIAGARA ST PK RT 958A	ACC FOUR ML CK ST PK	12	2006	1	1	1076	290	0	44	2	0	10	0	0	0	0	0
540913	950	U	MARYLAND AVE	RT 61 SB NIAGARA CO	16	2001	1	1	1135	328	17	105	18	1	2	4	0	0	0	0
540913	950	U	MARYLAND AVE	RT 61 SB NIAGARA CO	16	2004	1	9	1182	191	1	13	14	2	5	13	1	0	1	0
540914	951	A	3RD ST	JUNCTION FIFTH ST	16	2004	1	49	8580	1320	148	123	15	0	31	6	1	0	0	0
540916	951	A	JUNCTION FIFTH ST	77TH STREET IS UNDER WITH CO	12	2005	1	6	14938	3323	80	320	47	2	55	73	1	0	0	0
540917	951	A	77TH STREET IS UNDER WITH CO	CAYUGA RD	12	2005	1	154	14669	3135	42	299	45	0	59	91	9	0	0	0
540920	952	B	JCT RT 384 BUFFALO AVE	CITY OF NIAGARA FALLS-NIAGARA	17	2006	1	4	9194	1789	125	131	3	0	12	2	0	0	0	0
540921	952	V	RAMP TO RT 951A WB - LASALLE E	CAYUGA DR EXT	16	2005	1	201	9980	2524	115	317	82	40	80	52	0	0	0	0
540923	951	A	RT 384 RAINBOW BLVD JCT(SB)	3RD ST	16	2004	1	13	6853	1179	240	142	10	0	22	3	0	0	0	0
540924	951	A	CAYUGA RD	JCT WILLIAMS RD (RT952V)	12	2002	1	36	9359	1331	35	195	68	1	35	49	1	0	0	0
540924	951	A	CAYUGA RD	JCT WILLIAMS RD (RT952V)	12	2005	1	148	10473	1973	32	240	55	0	51	75	5	0	0	0
540927	957	A	END AT RT 952B QUAY ST PKWY OP	ACC FINDLAY DR	12	2001	1	0	2834	299	2	17	19	3	8	1	0	0	0	0
540927	957	A	END AT RT 952B QUAY ST PKWY OP	ACC FINDLAY DR	12	2006	1	39	2934	578	17	80	1	0	33	0	0	0	0	0
540928	954	P	ROBT MOSES PKWY RTS 104 & 957A	RT 1901 UNDER W/CONN	12	2004	1	14	9288	1325	30	41	149	92	15	114	145	5	9	18
541001	2700		FIFTH ST	9TH ST	17	2002	1	4	6324	1113	98	121	89	0	8	2	0	0	0	0
541001	2700		FIFTH ST	9TH ST	17	2005	1	107	13657	2614	190	249	40	8	40	15	3	0	0	1
541002	2700		24TH ST	HYDE PARK BLVD	17	2001	1	10	2671	551	14	52	23	7	11	10	0	0	0	0
541004	3430		RAIN BOW BLVD	NIAGARA ST	17	2003	1	63	4021	562	58	89	19	0	5	0	0	0	0	0
541008	1730		8TH ST	9TH ST	19	2001	1	0	651	114	3	6	4	0	2	0	0	0	0	0
541104	1380		W MAIN ST	ELM ST	12	2006	1	5	8487	2424	39	234	4	0	75	3	3	1	1	0
541106	1590		MEADOW DR	RUIE RD	14	2005	1	148	8690	2273	72	234	49	1	69	11	5	2	0	0
541109	2510		NORTH TRANSIT	MAIN ST	12	2005	1	165	7612	2078	35	197	14	0	58	4	0	2	0	0
542200	1420		PORTAGE RD	27TH ST	19	2005	1	4	126	24	0	4	0	0	0	0	0	0	0	0

Appendix G – Weekday Vehicle Classification Averages 2006 NYSDOT Traffic Data Report

Station	Route		Section Begins At	Section Ends At	FC	Year	Counts	1	2	3	4	5	6	7	8	9	10	11	12	13
544027	CR	0140	SR93		16	2004	1	77	7748	1068	2	57	13	4	47	7	3	6	1	50
544047		0550	LINCOLN AVE	AKRON ST	16	2005	1	62	1954	4968	13	757	7	2	38	4	0	0	0	8
544082		2030	GARDEN AVE	PROFIT LA	16	2005	1	10	2915	299	0	52	20	1	19	2	0	0	0	8
544163		1700	SCHENCK ST	ROBINSON ST	16	2004	1	67	4523	901	29	192	27	11	76	11	8	2	8	26
544217		2200	WEST HIGH ST	RT78 SO TRANSIT RD	16	2005	1	29	1398	421	0	21	1	0	4	0	0	0	0	0
544262		2480	PAYNE AVE	NIAGARA PKWY	16	2005	1	113	4220	770	9	81	40	17	60	18	2	7	1	36
610004	NY	417	CR 28 E WELLSVILLE	CR 12 ELM VALLEY	6	2001	5	36	2557	642	0	100	31	8	17	39	7	0	0	8
610004	NY	417	CR 28 E WELLSVILLE	CR 12 ELM VALLEY	6	2002	9	19	4530	1302	0	78	64	22	27	74	7	0	0	3
610004	NY	417	CR 28 E WELLSVILLE	CR 12 ELM VALLEY	6	2003	12	28	3993	1191	0	72	51	15	26	60	4	1	0	15
610004	NY	417	CR 28 E WELLSVILLE	CR 12 ELM VALLEY	6	2004	1	41	2966	985	0	74	44	3	16	52	0	0	0	32
610006	NY	275	CR 8	CR 34	7	2002	1	2	753	183	0	37	25	11	18	53	0	0	0	0
610006	NY	275	CR 8	CR 34	7	2005	1	10	576	210	16	37	13	3	8	22	3	0	0	0
610010	NY	244	JCT REF RT 961G	RT 21 END 244	7	2004	1	47	2997	1104	59	159	46	6	24	6	0	0	0	0
610019	NY	70	CR 15B GARWOODS	CR 13 CANASERAGA	6	2006	1	10	861	468	52	327	10	3	16	53	0	0	0	0
610021	I	86	ALLEGANY CO LINE	EXIT 28 RT 305 CUBA	1	2003	1	192	5284	1684	264	657	51	2	586	624	9	4	0	0
610023	I	86	EXIT 29 RT 275 FRIENDSHIP	EXIT 30 RT 19 BELVIDERE	1	2006	1	5	3431	1195	259	215	36	11	260	1201	18	15	16	1
610024	I	86	EXIT 30 RT 19 BELVIDERE	EXIT 31 ANGELICA	1	2006	1	6	3039	957	240	213	41	10	456	1209	21	19	13	2
610025	I	86	EXIT 31 ANGELICA	EXIT 32 WEST ALMOND	1	2004	1	32	3092	1045	317	239	40	23	385	1211	33	10	1	0
610026	I	86	EXIT 32 WEST ALMOND	EXIT 33 ALMOND	1	2004	1	8	2570	895	263	218	61	14	345	1341	29	14	0	1
610027	I	86	EXIT 33 ALMOND	STEUBEN CO LINE	1	2003	2	8	1746	356	42	73	59	9	126	533	24	3	0	18
610027	I	86	EXIT 33 ALMOND	STEUBEN CO LINE	1	2004	7	38	4195	1094	148	243	158	69	578	874	49	12	1	17
610027	I	86	EXIT 33 ALMOND	STEUBEN CO LINE	1	2005	1	6	2122	549	65	115	48	10	365	803	27	5	0	20
610027	I	86	EXIT 33 ALMOND	STEUBEN CO LINE	1	2006	1	4	5516	1051	90	161	39	5	369	590	24	8	7	13
610028	NY	21	RT 417 ANDOVER	KENYON RD	6	2006	1	3	1239	517	22	75	24	5	16	38	7	0	0	0
610032	NY	19	START 417 OLAP	END 417 OLAP	16	2005	1	30	6050	2369	92	367	59	8	51	132	7	0	0	0
610033	NY	19	RT 305 BELFAST	CR 26 BELFAST	6	2004	1	43	2977	1375	74	241	65	34	72	238	17	0	0	0
610034	NY	417	ALLEGANY CO LN	HAMLET OF CERES	6	2005	1	56	3729	1503	66	219	87	23	43	88	4	0	0	0
610035	NY	417	END 19 OLAP WELLSVILLE	CR 30 TRAPPING BROOK	16	2005	1	22	6870	2528	114	345	54	1	58	92	5	0	0	0
610036	NY	417	RT 21 ANDOVER	STEUBEN CO LINE	6	2003	1	4	1107	476	12	68	7	0	10	35	1	0	0	0
610037	NY	417	CR 30 TRAPPING BROOK	CR 28 E WELLSVILLE	16	2001	1	0	3847	1035	30	260	4	5	82	2	0	0	0	0
610037	NY	417	CR 30 TRAPPING BROOK	CR 28 E WELLSVILLE	16	2004	1	55	4414	1600	30	278	51	5	40	54	10	0	1	0
610069	NY	19	WEIDRICK RD	START 417 OLAP	16	2006	1	6	3852	1613	51	259	28	8	16	53	0	0	0	0
610071	NY	19	TOWN OF AMITY VILLAGE OF BELMO	RT 244 BELMONT	6	2005	1	29	4204	1593	79	273	45	18	42	126	11	0	0	0
610073	NY	19	RT 244 BELMONT	RT 17 STE UNDER	6	2006	1	45	3128	1245	67	225	104	12	42	107	3	0	0	0

Appendix G – Weekday Vehicle Classification Averages 2006 NYSDOT Traffic Data Report

Station	Route			Section Begins At	Section Ends At	FC	Year	Counts	1	2	3	4	5	6	7	8	9	10	11	12	13
610080	NY	21		KENYON RD	RT 244 ALFRED ST	6	2006	1	2	1053	463	23	69	23	7	14	43	6	0	0	0
610083	NY	21		TOWN OF ALMOND & VILLAGE OF AL	ACC RT 17 ALMOND	6	2005	1	27	5995	1987	77	228	42	7	42	42	18	0	0	0
610153	NY	243		CR 7E E OF RUSHFORD	CR 23	6	2004	1	14	1835	1011	37	188	36	7	41	144	19	0	1	0
610154	NY	243		CR 23	RT 19 END 243	6	2004	1	6	1407	707	28	136	21	4	49	140	17	0	0	0
610155	NY	244		BELMONT E VILLAGE LINE & TOWN	CR 2B	7	2004	1	1	833	325	4	56	9	3	2	2	1	0	0	0
610159	NY	417		CR 33	TOWN OF ALMA AND TOWN OF SCIO	6	2004	1	8	1979	657	30	128	30	7	14	29	2	0	0	0
610161	NY	19		PENN STATE LINE	CR 29 YORK COR	6	2005	1	13	1429	630	21	96	21	5	14	36	0	0	0	0
610161	NY	19		PENN STATE LINE	CR 29 YORK COR	6	2006	1	1	1374	608	24	102	15	4	10	33	0	0	0	0
610229	NY	305		ACC I86	CR 7	7	2004	1	11	3158	1280	30	184	29	10	28	76	5	0	0	0
610291	NY	248	A	PENN STATE LINE	RT 248 END 248A	7	2006	1	0	484	279	10	37	3	0	2	4	0	0	0	0
610292	NY	305		ALLEGANY CO LINE	CR 5	7	2003	1	2	1340	573	6	73	8	0	12	23	1	0	0	0
610901		961	F	ROUTE 70 JUNCTION	TOWN OF BURNS STEUBEN COUNTY	7	2004	1	2	986	462	7	83	3	1	3	15	1	0	0	0
610902		961	G	SR 244	ROUTE 21 JUNCTION-TOWN OF ALFR	7	2001	1	6	1316	303	32	63	90	16	10	38	0	0	0	0
611001	CR	0110		ALFRED TL	END HPMS	7	2004	1	8	419	173	2	26	2	1	1	1	0	0	0	0
616147	CR	0300		V/L	ANDOVER T/L	8	2002	1	2	537	200	0	76	29	3	6	10	0	0	0	0
616258	CR	0010		FRIENDSHIP TL	CR 34	8	2001	1	0	224	83	1	13	3	1	1	1	0	0	0	0
616275	CR	0200		HAMLET	AMITY TL	8	2001	1	7	807	297	2	63	53	11	7	40	3	0	0	0
616469	CR	0150		CR 4	LIVINGSTON CL	7	2001	1	5	580	226	4	57	6	1	7	12	0	0	0	0
616485	CR	0030		CENTERVILLE TL	SR 19	7	2001	1	4	638	233	5	60	39	1	6	13	0	0	0	0
616487	CR	0040		GRANGER TL	SR 19	7	2001	1	4	990	471	3	88	10	3	10	8	0	0	0	0
616494	CR	0220		SR 248	CR 22A	8	2001	1	0	135	64	0	18	11	1	3	10	0	0	0	1
616495	CR	0190		SR 248	CR 19A	8	2001	1	5	710	229	2	28	28	12	5	35	0	0	0	0
620001	NY	13		CR 20 BOWMAN HILL	RT 223	14	2002	1	43	6384	1684	120	141	98	11	148	364	14	7	5	0
620001	NY	13		CR 20 BOWMAN HILL	RT 223	14	2005	1	56	5071	1563	163	313	84	47	95	384	41	5	0	3
620002	NY	13		CR 15A	SCHUYLER CO LINE	2	2004	1	42	4805	1463	154	319	66	4	101	325	13	9	2	0
620003	NY	14		0	0	16	2005	1	56	4827	1432	15	169	4	0	14	2	0	0	0	0
620005	NY	14		0	0	16	2005	1	47	4125	1315	10	181	7	0	10	1	0	1	0	0
620006	NY	17		EXIT 54 RT 13	EXIT 56 RT 352 CHURCH ST	12	2006	1	24	14638	3879	552	779	123	17	888	2611	95	25	11	1
620014	NY	352		WALNUT ST	MAIN ST	14	2005	1	69	13820	3159	60	434	48	5	72	45	7	0	0	1
620018	NY	14		CR 59	JOHNSON HOLLOW CR 12	14	2006	1	11	5475	1900	110	309	43	3	104	357	13	10	0	0
620021	NY	13		RT 223	CR 15A	2	2001	1	0	5192	1270	167	361	97	9	78	360	6	8	1	0
620021	NY	13		RT 223	CR 15A	2	2004	1	18	5579	1694	171	361	70	10	93	371	16	9	2	0
620021	NY	13		RT 223	CR 15A	2	2006	1	7	5314	1795	173	363	40	10	155	273	17	15	0	0
620024	NY	427		RT 367 WELLSBURG	RT 961B JCT	7	2006	1	25	992	451	27	93	21	12	19	16	3	0	0	0

Appendix G – Weekday Vehicle Classification Averages 2006 NYSDOT Traffic Data Report

Station	Route			Section Begins At	Section Ends At	FC	Year	Counts	1	2	3	4	5	6	7	8	9	10	11	12	13
620027	NY	14		OLD RT 14 CR 67	CR 21	14	2001	1	23	8972	2130	95	251	101	42	175	372	26	9	0	0
620027	NY	14		OLD RT 14 CR 67	CR 21	14	2004	1	24	9619	2628	148	380	33	3	96	463	5	7	0	0
620028	NY	225		RT 352	CR 36	16	2004	1	2	1103	434	5	65	6	0	0	6	1	0	0	0
620028	NY	225		RT 352	CR 36	16	2006	1	8	1035	423	8	60	1	1	1	0	0	0	0	0
620032		962	E	END RAMP RT 86I	RT 14	14	2006	1	83	16570	4366	179	692	185	27	209	257	31	5	1	2
620051	I	86		EXIT 49 BIG FLATS OVER	EXIT 51 CR 35	11	2005	1	95	19428	5584	646	970	167	69	375	2984	149	37	15	7
620052	I	86		EXIT 51 CR 35	EXIT 52 RT 14 HORSEH	11	2006	1	75	20129	6334	730	1161	188	44	730	2515	156	49	10	8
620055	NY	17		EXIT 57 WATER ST	CR 8 LOWMAN	2	2006	1	80	12543	3977	828	1018	117	6	1960	1641	53	32	4	0
620057	I	86		CHEMUNG CO LINE	EXIT 49 BIG FLATS OVER	11	2006	1	93	18515	5768	705	1049	156	28	672	2666	128	29	5	3
620134	NY	223		CR 20 BOWMAN HILL RD	CR 1	7	2001	1	2	3666	960	70	247	141	17	50	17	1	0	0	0
620134	NY	223		CR 20 BOWMAN HILL RD	CR 1	7	2004	1	6	3405	1292	71	177	12	2	15	9	0	0	0	0
620134	NY	223		CR 20 BOWMAN HILL RD	CR 1	7	2006	1	26	3033	1045	65	257	45	16	28	21	0	0	0	0
620141	NY	427		RT14-CLEMENS PWY	CR85 MAPLE AVE	16	2005	1	68	6094	1970	39	277	27	9	61	73	3	0	0	0
620144	NY	17		EXIT 56 RT 352 CHURCH ST	EXIT 57 WATER ST	12	2006	1	37	7713	2441	528	451	97	21	357	2594	125	26	19	2
620145	NY	352		RT 225	CHURCH ST	14	2006	1	151	14706	3670	94	483	86	19	108	36	2	2	0	1
620147	NY	352		CR 64 BIG FLATS	CR 55 HARRIS HILL RD	6	2004	1	11	8139	1787	46	214	47	1	32	22	3	0	0	0
620147	NY	352		CR 64 BIG FLATS	CR 55 HARRIS HILL RD	6	2006	1	29	7805	2308	75	255	31	11	36	38	6	0	1	0
620151	NY	328		CR 78	CR 69	14	2006	1	10	4302	1544	58	246	65	11	49	93	0	2	0	0
620153	NY	328		CR 69	RT 14 END RT 328	14	2004	1	37	6208	2386	90	342	62	33	60	106	4	3	0	0
620155	NY	14		ELMIRA N CITY LN	OAKWOOD	14	2004	1	131	10703	3262	116	486	59	10	111	200	4	12	1	0
620156	NY	328		RD TO PENN AVE	CR 69	14	2001	5	15	5422	1306	2	75	44	12	22	58	1	0	0	0
620156	NY	328		RD TO PENN AVE	CR 69	14	2002	8	28	7598	1923	3	103	82	46	31	96	1	0	0	0
620156	NY	328		RD TO PENN AVE	CR 69	14	2003	10	24	6339	1664	2	99	48	27	26	85	2	1	0	10
620156	NY	328		RD TO PENN AVE	CR 69	14	2004	12	91	5904	1680	2	105	38	7	26	88	3	1	0	36
620156	NY	328		RD TO PENN AVE	CR 69	14	2005	11	44	5574	1641	1	95	44	12	28	92	1	1	0	0
620156	NY	328		RD TO PENN AVE	CR 69	14	2006	12	7	5750	1626	0	91	46	11	27	87	0	0	0	1
620193	NY	223		RT 13 E OF HORSEHEADS	CR 20 BOWMAN HILL RD	16	2001	5	15	2214	593	1	38	46	10	4	16	2	0	0	0
620193	NY	223		RT 13 E OF HORSEHEADS	CR 20 BOWMAN HILL RD	16	2002	12	16	2200	610	5	33	28	4	5	7	1	0	0	0
620193	NY	223		RT 13 E OF HORSEHEADS	CR 20 BOWMAN HILL RD	16	2003	12	13	2273	651	5	39	24	5	4	5	0	0	0	0
620193	NY	223		RT 13 E OF HORSEHEADS	CR 20 BOWMAN HILL RD	16	2004	12	18	2703	771	2	42	22	4	5	11	0	0	0	0
620193	NY	223		RT 13 E OF HORSEHEADS	CR 20 BOWMAN HILL RD	16	2005	6	20	2354	725	2	50	33	13	4	21	2	0	0	0
620196	NY	328		PENN STATE LINE	CR 78	2	2002	1	29	4454	1434	31	77	136	113	39	112	1	0	0	0
620196	NY	328		PENN STATE LINE	CR 78	2	2005	1	103	4879	1582	39	270	45	15	64	91	3	2	0	0
620196	NY	328		PENN STATE LINE	CR 78	2	2006	1	39	3728	1518	51	193	18	3	60	69	0	1	0	0

Appendix G – Weekday Vehicle Classification Averages 2006 NYSDOT Traffic Data Report

Station	Route		Section Begins At	Section Ends At	FC	Year	Counts	1	2	3	4	5	6	7	8	9	10	11	12	13
620197	NY	427	RT 961B JCT	RT 17 961A JCT	7	2005	1	10	778	326	10	77	39	0	11	33	0	0	0	0
620204	NY	14	PENN STATE LINE	TWN ASHLAND TWN SOUTHPORT	16	2001	4	4	3449	723	0	40	11	1	15	169	0	15	0	0
620204	NY	14	PENN STATE LINE	TWN ASHLAND TWN SOUTHPORT	16	2002	12	16	3739	801	0	44	14	1	18	187	1	13	5	1
620204	NY	14	PENN STATE LINE	TWN ASHLAND TWN SOUTHPORT	16	2003	12	12	3150	747	0	40	12	1	14	142	0	11	3	0
620204	NY	14	PENN STATE LINE	TWN ASHLAND TWN SOUTHPORT	16	2004	12	14	2863	698	0	38	15	1	13	145	1	8	3	0
620204	NY	14	PENN STATE LINE	TWN ASHLAND TWN SOUTHPORT	16	2005	10	21	2688	711	1	38	16	3	12	117	24	6	3	15
620204	NY	14	PENN STATE LINE	TWN ASHLAND TWN SOUTHPORT	16	2006	11	39	2421	638	2	35	21	8	18	117	23	8	3	19
620205	NY	14	TWN ASHLAND TWN SOUTHPORT	RT 328	16	2001	1	18	3514	982	18	81	35	1	22	149	26	17	0	6
620205	NY	14	TWN ASHLAND TWN SOUTHPORT	RT 328	16	2006	1	18	2956	1118	56	149	21	8	30	131	3	8	2	0
620247	NY	367	PENN STATE LINE	RT 427 WELLSBURG END 367	17	2002	1	21	2930	714	15	42	16	0	24	12	0	0	0	0
620247	NY	367	PENN STATE LINE	RT 427 WELLSBURG END 367	17	2005	1	48	2280	921	22	127	24	1	21	10	0	2	0	0
620247	NY	367	PENN STATE LINE	RT 427 WELLSBURG END 367	17	2006	1	8	2315	915	39	145	28	7	54	14	2	0	1	1
620266	NY	427	CR85 MAPLE AVE	SOUTHPORT TN LN	17	2004	1	6	4414	1564	71	248	55	12	40	59	4	0	0	0
620267	NY	427	SOUTHPORT TN LN	CR 40	17	2005	1	47	4816	1460	65	235	91	16	46	83	5	0	0	1
620267	NY	427	SOUTHPORT TN LN	CR 40	17	2006	1	7	3722	1307	83	290	60	18	48	53	0	0	0	0
620275	NY	352	CHEMUNG CO LINE	CR 64 BIG FLATS	16	2006	1	2	5553	1342	41	198	44	5	25	20	0	0	0	0
620276	NY	352	CHURCH ST	ELMIRA W CITY LN	14	2006	1	5	11829	2503	92	363	24	6	44	31	2	0	0	0
620277	NY	352	ELMIRA W CITY LN	WALNUT ST	14	2005	1	133	15449	3890	56	432	47	5	57	29	4	0	0	0
620294	NY	13	RT 17	CR 20 BOWMAN HILL	14	2004	1	23	7244	1967	153	404	53	12	104	407	18	8	0	2
620294	NY	13	RT 17	CR 20 BOWMAN HILL	14	2006	1	16	6212	1953	184	360	89	36	140	382	26	11	0	0
620326	NY	352	MAIN ST	RT 1	14	2006	1	49	13166	3166	110	529	43	8	123	55	9	2	2	1
621001		0550	GARDNER RD	HICKORY GR RD	17	2006	1	9	1562	507	31	63	4	0	3	0	0	0	0	0
621002	CR	0510	LAKE RD	LATTA BROOKIND	17	2003	1	8	2054	687	37	133	9	0	14	10	0	0	0	0
621002	CR	0510	LAKE RD	LATTA BROOKIND	17	2006	1	5	1966	658	53	137	84	7	41	29	2	0	0	1
621003		0870	CONRAIL	LAKE ST	17	2001	1	27	3459	436	10	41	8	1	43	23	0	0	0	0
621003		0870	CONRAIL	LAKE ST	17	2004	1	75	3801	892	11	85	23	0	13	1	0	0	0	0
621005		0350	S MAIN ST	VILL LIMITS	17	2001	1	29	1967	427	18	61	8	0	10	3	0	0	0	0
621005		0350	S MAIN ST	VILL LIMITS	17	2004	1	35	2108	701	5	68	23	6	9	1	0	0	0	0
621006	CR	0170	HIBBARD RD	TBIRD GREEN TR	17	2001	1	1	2874	621	17	107	19	1	29	5	0	0	0	0
621006	CR	0170	HIBBARD RD	TBIRD GREEN TR	17	2004	1	46	2715	845	16	160	44	22	14	21	8	0	0	0
621007	CR	0690	MT VIEW DR	ACC SR 328	17	2004	1	20	2834	920	11	88	16	0	4	0	0	0	0	0
621008	CR	0610	SR 352	PINNACLE RD	17	2001	1	0	1076	221	16	21	1	1	3	0	0	0	0	0
621008	CR	0610	SR 352	PINNACLE RD	17	2004	1	11	1407	384	2	51	6	0	1	0	0	0	0	0
621009		3190	HOFFMAN ST	EUCLID AVE	17	2003	1	18	1020	146	2	12	0	0	1	0	0	0	0	0

Appendix G – Weekday Vehicle Classification Averages 2006 NYSDOT Traffic Data Report

Station	Route		Section Begins At	Section Ends At	FC	Year	Counts	1	2	3	4	5	6	7	8	9	10	11	12	13
621009		3190	HOFFMAN ST	EUCLID AVE	17	2006	1	5	899	211	3	15	0	0	0	0	0	0	0	0
621010	CR	0060	RIDGE RD	VETERAN TN LN	17	2003	1	79	1575	533	9	90	1	0	4	0	0	0	0	0
621010	CR	0060	RIDGE RD	VETERAN TN LN	17	2006	1	7	1226	399	11	85	1	0	3	0	0	0	0	0
621011	CR	0570	COLONIAL DR	BIG FLATS TNLN	17	2003	1	60	3952	819	7	65	22	0	1	0	0	0	0	0
621011	CR	0570	COLONIAL DR	BIG FLATS TNLN	17	2006	1	16	3702	1008	21	74	6	1	3	0	0	0	0	0
621012		2190	CITY LINE	S MAIN ST P	17	2002	1	3	2397	378	19	68	188	2	2	0	0	0	0	0
621012		2190	CITY LINE	S MAIN ST P	17	2005	1	34	1956	401	4	58	7	0	3	1	0	0	0	0
621013	CR	0310	HOLECEK AVE	ELMIRA CTY LN	17	2004	1	19	1438	453	10	55	24	0	0	0	0	0	0	0
621014		3190	N MAIN ST	RAILROAD AVE	17	2004	1	107	4474	1024	30	96	35	0	21	3	0	0	0	0
621015		0950	TAYLOR ST	CITY LINE	17	2002	1	0	989	278	8	130	108	0	6	0	0	0	0	0
621015		0950	TAYLOR ST	CITY LINE	17	2005	1	6	1085	382	0	54	2	1	0	0	0	0	0	0
621016	CR	0330	ELMIRA TN LN	ELMIRA CTY LN	17	2002	1	2	1034	215	7	29	20	0	1	0	0	0	0	0
621016	CR	0330	ELMIRA TN LN	ELMIRA CTY LN	17	2005	1	22	1034	287	0	35	0	0	1	0	0	0	0	0
621017		0600	PHILO RD	TOWN LINE	17	2004	1	0	614	223	5	23	4	0	0	0	0	0	0	0
621018	CR	0570	BIG FLATS TNLN	WATKINS RD	17	2006	1	2	2839	856	35	96	1	1	5	0	0	0	0	0
621019	CR	0310	STIMBER LA	HOLECEK AVE	17	2002	1	0	622	134	18	50	30	2	0	0	0	0	0	0
621020		0870	LAKE ST	JUDSON ST	17	2003	1	2	1114	206	4	17	0	0	0	0	0	0	0	0
621020		0870	LAKE ST	JUDSON ST	17	2006	1	5	1533	288	8	41	3	0	0	0	0	0	0	0
621021		3190	WALNUT ST	N MAIN ST	17	2003	1	15	2633	577	2	47	3	0	9	0	0	0	0	0
621022		3100	WALNUT ST	PARK PL	17	2001	1	3	2365	489	20	78	3	2	19	2	0	0	0	0
621022		3100	WALNUT ST	PARK PL	17	2004	1	6	1385	348	6	58	0	0	0	0	0	0	0	0
621023		0790	GERMAN ST	SULLIVAN ST	19	2005	1	6	266	56	0	13	0	0	0	0	0	0	0	0
621024		1540	W FIRST ST	RESERVOIR ST	17	2001	1	0	7463	1162	34	121	37	21	73	2	0	0	0	0
621024		1540	W FIRST ST	RESERVOIR ST	17	2004	1	129	6985	1779	11	150	45	0	23	5	0	0	0	0
621025	CR	0790	MANOR AVE	ELMIRA CTY LN	16	2001	1	2	6399	1042	84	125	30	15	60	1	0	0	0	0
621026		0910	LAKE ST	SULLIVAN ST	19	2005	1	0	14	7	0	0	0	0	0	0	0	0	0	0
621027	CR	0470	WYGANT RD	HORSEHEAD TNLN	17	2006	1	0	1054	430	10	43	2	0	1	0	0	0	0	0
621028		1980	CHURCH ST	LAKE ST	16	2006	1	85	6910	2162	57	291	51	1	43	16	0	0	0	0
621105		2450	E PULFORD PL	LAKE ST BRIDGE	17	2005	1	14	1272	336	0	29	2	0	2	0	0	0	0	0
621107		3300	W WATER ST	W CHURCH ST	16	2005	1	111	7116	1847	22	165	35	0	85	4	5	2	0	0
626237	CR	0210	SR 14	CR 5	16	2001	1	44	6517	1232	15	146	59	4	86	136	7	2	2	30
626248	CR	0260	LIGHTIZER RD	SR 14	8	2001	1	6	671	202	0	12	1	0	2	0	0	0	0	0
628015	CR	0850	NY427 CEDAR ST	ELMIRA CITY LN	16	2001	1	4	4447	1340	47	192	19	11	49	1	0	0	0	0
630001	NY	14	RT 14A OVER	YATES CO LINE	2	2004	1	43	2980	1377	75	242	66	34	72	239	17	0	0	0

Appendix G – Weekday Vehicle Classification Averages 2006 NYSDOT Traffic Data Report

Station	Route			Section Begins At	Section Ends At	FC	Year	Counts	1	2	3	4	5	6	7	8	9	10	11	12	13
630004	NY	13		RT 224	TOMPKINS CO LINE	2	2003	1	17	4842	1621	165	321	37	2	111	331	11	12	2	280
630005	NY	228		START 79 OLAP	END 79 OLAP	6	2005	1	38	1860	630	32	80	49	2	19	27	0	0	0	0
630008	NY	414		SCHUYLER CO LINE	CR 16	6	2006	1	11	2317	647	30	120	17	0	35	106	0	0	0	0
630012	NY	14		SCHUYLER CO LN	TOWN MONTOUR VILLAGE OF MONTOU	2	2006	1	40	3826	1139	85	207	36	3	65	366	26	9	0	0
630015	NY	14		START 414 OLAP	RT 329 WATKINS GLEN	2	2003	1	18	9515	3214	130	480	77	7	122	456	7	8	0	1
630015	NY	14		START 414 OLAP	RT 329 WATKINS GLEN	2	2004	1	14	8686	2939	174	468	109	24	127	584	23	11	1	4
630016	NY	14		RT 409 END 414 OLAP	RT 14A OVER	2	2006	1	5	3712	1400	90	291	31	2	74	372	32	9	0	0
630144	NY	224		WEST LINE ODESSA TOWN MONTOUR	RT 14 MNTR FLS END 224	6	2004	1	109	4614	1447	26	192	40	8	35	65	7	0	0	0
630269	NY	14	A	START 14A	CR 29	7	2005	1	21	1317	581	34	104	23	6	25	85	3	0	0	0
630308	NY	414		CR 16	START 14 OLAP	6	2005	1	34	2652	934	45	150	40	12	25	130	1	0	0	0
636705	CR	0060		HECTOR TL	CULVER RD	8	2002	1	2	152	44	0	5	0	0	0	1	0	0	0	0
640006	I	86		STEUBEN CO LINE	EXIT 34 RT 36 HORNELL	1	2004	1	33	3915	1190	254	234	92	43	290	1250	43	6	0	1
640008	NY	36		CR 119 RIVER RD	TWN CANISTEO VILLAGE CANISTEO	6	2004	1	59	2514	978	32	155	27	3	23	42	2	0	0	0
640009	I	86		EXIT 34 RT 36 HORNELL	EXIT 35 HOWARD	1	2003	1	147	3726	1236	292	465	113	15	357	973	18	2	0	0
640011	NY	415		ROBERT DANN DRIVE	CR 26 CONN I86 960M	16	2002	1	29	4385	1070	34	117	35	9	19	29	0	0	0	0
640011	NY	415		ROBERT DANN DRIVE	CR 26 CONN I86 960M	16	2003	1	3	4089	1274	53	182	21	2	20	3	0	0	0	0
640011	NY	415		ROBERT DANN DRIVE	CR 26 CONN I86 960M	16	2006	1	9	3689	1643	56	228	29	7	20	3	0	2	0	0
640014	NY	36		RT 70	CR 47 STONY BROOK GLEN	6	2004	1	69	4255	1363	82	232	42	11	105	207	6	6	2	0
640017	NY	21		START RT 36 OLAP	HORNEL NORTH CITY LINE	16	2004	1	75	10909	3566	96	511	93	39	84	110	4	0	0	0
640018	I	86		EXIT 36 RT 390I	EXIT 37 RT 53 KANONA	1	2004	1	180	11631	4099	1025	1115	172	35	1323	4363	149	135	20	30
640024	I	86		EXIT 40 RT 226 SAVONA	EXIT 41 CAMPBELL	1	2006	1	47	11544	3964	890	1010	118	28	2602	2377	93	103	16	0
640025	I	86		EXIT 41 CAMPBELL	EXIT 42 RT 415 COOPERS PLAINS	1	2004	1	57	14285	3696	503	872	192	39	929	4151	140	110	10	1
640028	NY	415		CR 6 BLOOMERVILLE	RT 371 COHOCTON	7	2006	1	5	1082	431	17	68	33	1	24	28	3	0	0	0
640029	I	86		EXIT 42 RT 415 COOPERS PLAINS	EXIT 43 RT 415	11	2004	1	55	15679	4885	808	891	417	64	904	3719	161	108	12	4
640032	NY	54		BEGIN RT 54	START RT 415 OLAP	16	2006	1	45	6708	2112	152	318	118	17	102	237	14	0	0	0
640033	NY	15		TWN WAYLAND & VILLAGE WAYLAND	END RT 21 OLAP JCT RT 63	6	2003	1	0	4089	1655	91	212	57	10	33	94	7	0	0	0
640037	NY	352		RT 415 PULTENEY ST	STATE ST	16	2004	1	123	16577	3334	41	340	25	0	60	11	0	0	0	0
640038	NY	21		HORNELL W CITY LN URBAN LIMITS	START RT 36 OLAP	16	2004	1	32	4049	1616	50	234	28	4	51	30	0	0	0	0
640040	NY	36		HORNELL S CITY LN URBAN LIMITS	PARK DR	16	2005	1	6	5398	2093	74	309	38	13	37	60	8	0	0	0
640048	NY	352		RT 225	CORNING EAST CITY LINE	16	2003	1	49	8980	1984	66	288	23	0	44	30	0	0	0	0
640049	NY	352		CORNING EAST CITY LINE	RT 961Q	16	2003	1	25	7946	1877	68	290	23	0	24	35	0	0	0	0
640057	NY	352		STATE ST	RT 225	16	2004	1	96	16906	3100	46	372	25	0	101	18	1	0	0	0
640065	NY	54	A	RT 54 SW HAMMONDSPORT	CR 88	7	2001	5	6	3757	1343	2	87	27	0	23	23	0	0	0	0
640065	NY	54	A	RT 54 SW HAMMONDSPORT	CR 88	7	2002	12	7	4231	1487	2	89	25	0	26	21	0	0	0	1

Appendix G – Weekday Vehicle Classification Averages 2006 NYSDOT Traffic Data Report

Station	Route			Section Begins At	Section Ends At	FC	Year	Counts	1	2	3	4	5	6	7	8	9	10	11	12	13
640065	NY	54	A	RT 54 SW HAMMONDSPORT	CR 88	7	2003	12	7	3882	1452	3	96	20	0	24	19	0	0	0	1
640065	NY	54	A	RT 54 SW HAMMONDSPORT	CR 88	7	2004	12	8	3596	1312	5	93	26	1	23	17	0	0	0	1
640065	NY	54	A	RT 54 SW HAMMONDSPORT	CR 88	7	2005	12	10	3461	1210	5	82	23	0	22	13	0	0	0	0
640065	NY	54	A	RT 54 SW HAMMONDSPORT	CR 88	7	2006	11	7	3302	1115	5	78	17	0	20	12	0	0	0	0
640066	NY	415		CORNING W CITY LINE	HAMILTON ST	16	2004	1	9	9267	2280	68	305	25	0	40	11	0	2	0	0
640068	I	390		RT 15 & 21 EXIT 3	LIVINGSTON CO LINE	1	2003	1	22	6075	1800	371	362	74	8	719	2362	78	90	5	0
640068	I	390		RT 15 & 21 EXIT 3	LIVINGSTON CO LINE	1	2004	1	15	4842	1376	343	354	56	19	421	2930	137	109	8	2
640073	NY	415		RT 226 SAVONA	CR 11 CONN TO RT 17 960U	7	2004	1	13	1778	670	26	150	44	9	18	14	0	0	0	0
640074	NY	415		CR 11 CONN TO RT 17 960U	LIBERTY ST	16	2002	1	38	7752	2497	52	102	72	21	49	73	2	0	0	0
640080	I	390		RT 86I	CONN TO RT 415 RT 961J EXIT 1	1	2004	1	6	5385	1693	383	341	48	7	243	3161	122	108	15	1
640082	US	15		RT 417 UNDER WITH CONNECTIONS	GANG MILLS UNDER	12	2006	1	6	10057	3400	344	510	114	17	614	1810	45	92	9	2
640090	NY	63		RTS 15 & 21	VILLAGE OF WAYLAND TOWN WAYLAN	6	2003	1	26	3584	1491	124	172	28	0	24	12	0	0	0	0
640094	NY	36		END 21 OLAP	CR 66 WEBBS CROSSING	16	2003	1	2	7912	2798	100	375	35	2	80	121	2	1	0	0
640095	NY	54		END RT 415 OLAP	CR 113	16	2002	1	127	9279	2800	58	373	148	15	103	192	12	1	0	0
640095	NY	54		END RT 415 OLAP	CR 113	16	2006	1	2	10158	3782	90	519	65	4	120	236	18	1	0	0
640096	NY	36		CR 21 S CANISTEO	CR 119 RIVER RD	6	2002	1	14	2054	750	20	115	41	9	24	50	0	0	0	0
640099	NY	36		ACC RT 17	OLD RT 70 ARKPORT	16	2002	1	57	8038	1740	57	212	118	27	98	391	16	4	0	0
640104	NY	15		RT 21 OLAP STEUBEN CO LN	JCT RT 415	6	2003	1	12	2339	884	36	147	27	8	16	40	0	0	0	0
640115	NY	54		CR 87	RT 230 N JCT	6	2006	1	4	1116	477	53	91	24	0	43	133	9	0	0	0
640130	I	390		CONN TO RT 415 RT 961J EXIT 1	CR 121 EXIT 2	1	2003	1	26	5802	1617	306	367	109	9	1002	2123	80	88	6	0
640130	I	390		CONN TO RT 415 RT 961J EXIT 1	CR 121 EXIT 2	1	2006	1	44	4615	1259	383	329	139	16	1189	2406	101	102	5	2
640131	I	390		CR 121 EXIT 2	RT 15 & 21 EXIT 3	1	2004	1	16	4363	1402	432	332	62	20	336	2952	124	115	17	3
640140	NY	225		STEUBEN CO LINE	CR 120 CATON	7	2002	1	0	789	236	2	7	10	0	1	0	0	0	0	0
640147	NY	225		CR 34	CR 44 S CORNING	16	2006	1	8	2347	996	43	111	16	1	11	3	0	0	0	0
640148	NY	226		RT 415 SAVONA	VILLAGE OF SAVONA & TOWN OF BA	7	2004	1	23	2435	898	104	158	42	12	22	69	5	0	0	0
640149	NY	226		VILLAGE OF SAVONA & TOWN OF BA	SCHUYLER CO LINE	7	2003	1	1	1570	628	43	80	17	3	33	40	0	0	0	0
640149	NY	226		VILLAGE OF SAVONA & TOWN OF BA	SCHUYLER CO LINE	7	2006	1	10	1501	501	22	107	15	0	38	46	3	0	0	0
640152	NY	352		RT 961Q	RT 961T	6	2002	1	18	6368	1000	31	80	36	6	11	9	0	0	0	0
640152	NY	352		RT 961Q	RT 961T	6	2005	1	32	4755	1187	37	203	49	5	16	15	0	0	0	0
640171	NY	248		CR 28 S OF CANISTEO	RT 36 CANISTEO END 248	7	2006	1	30	2326	1122	51	144	38	2	18	12	1	0	0	0
640172	NY	248		CR 60	RT 417	7	2004	1	12	978	411	20	52	38	0	9	19	0	0	0	0
640174	NY	36		PENN STATE LINE	CR 82 TROUPSBURG	7	2004	1	12	588	267	15	46	5	1	14	21	0	0	0	0
640174	NY	36		PENN STATE LINE	CR 82 TROUPSBURG	7	2006	1	0	613	341	17	65	8	3	14	13	0	0	0	0
640175	NY	417		CR 71 N OF JASPER	CR 129 WOODHULL	6	2004	1	35	1253	495	31	111	22	1	25	91	7	0	0	0

Appendix G – Weekday Vehicle Classification Averages 2006 NYSDOT Traffic Data Report

Station	Route			Section Begins At	Section Ends At	FC	Year	Counts	1	2	3	4	5	6	7	8	9	10	11	12	13
640198	NY	415		START RT 54 OLAP	END RT 54 OLAP ACC RT 17	16	2005	1	70	10680	3442	126	358	98	14	101	189	15	0	0	1
640199	NY	53		RT 415 KANONA	ACC 186	17	2004	1	8	1436	645	21	144	48	10	23	37	2	0	0	0
640200	NY	53		ACC 186	WHEELER	7	2006	1	6	1428	510	30	118	40	5	32	38	2	0	0	0
640204	US	15		PENN STATE LN	PRESHO CR 5	2	2004	1	4	5771	1530	186	275	51	13	240	1946	36	88	5	3
640250	NY	371		RT 415	RT 21 END 371	7	2002	1	22	1389	480	28	102	32	2	31	52	1	0	0	0
640904		961	J	RT 415 - AVOCA	END AT JCT RTS 15 & 390I	7	2005	1	7	1032	400	27	70	16	16	13	23	2	4	0	0
640905	I	86		RTE 414 UNDER	RT 961Q OVER WITH CONN	11	2005	1	205	18704	5330	615	989	194	54	504	3241	146	53	21	14
641001		0010		SAMPLE 20030680	U A LIMIT	17	2001	1	0	882	86	4	11	3	0	1	0	0	0	0	0
641001		0010		SAMPLE 20030680	U A LIMIT	17	2004	1	7	1364	238	2	15	0	0	1	2	0	0	0	0
641003		0480		E MORRIS ST	E WASHINGTON	17	2001	1	24	2687	322	43	70	19	8	2	55	0	0	0	0
641003		0480		E MORRIS ST	E WASHINGTON	17	2004	1	37	2605	842	16	75	13	0	7	3	0	0	0	0
641004		0470		CCC ENTRANCE	CR40	8	2001	1	0	442	82	1	13	0	0	1	0	0	0	0	0
641004		0470		CCC ENTRANCE	CR40	8	2004	1	42	3842	398	7	53	16	0	4	2	0	1	0	0
641005		0710		S HAMILTON ST	SCIENCE CTR DR	17	2005	1	9	5637	1436	44	196	27	1	31	45	1	8	0	0
641007		0490		TOWNSEND AVE	REYNOLDS ST	17	2002	1	3	1184	290	13	66	3	0	0	1	0	0	0	0
641008		0510		CAMERON ST	LACKAWANNA ST	17	2001	1	6	3736	928	16	113	54	24	13	71	2	0	0	0
641008		0510		CAMERON ST	LACKAWANNA ST	17	2004	1	48	4090	1493	30	173	54	22	17	24	1	0	0	0
641009		1090		JANE	BROADWAY	17	2005	1	0	4181	1635	24	144	82	4	22	17	0	0	0	0
641010		0560		N VILL LINE	END HPMS	16	2001	1	29	5302	1686	10	185	104	42	24	20	0	0	0	0
641010		0560		N VILL LINE	END HPMS	16	2004	1	50	4683	1790	13	196	25	0	20	17	0	1	0	0
641011		0300		SR17	END OF SAMPLE	8	2001	1	7	910	214	0	18	7	0	3	0	0	0	0	4
641011		0300		SR17	END OF SAMPLE	8	2004	1	12	765	233	4	27	15	0	0	0	0	0	0	0
641013		0500		S CAMPBELL	E STEUBEN ST	17	2001	1	4	2510	625	17	86	8	3	24	1	0	0	0	0
641013		0500		S CAMPBELL	E STEUBEN ST	17	2004	1	37	2658	877	24	107	8	0	11	7	0	0	0	0
641014		0570		CITY LINE	E FIFTH ST	17	2001	1	1	4068	345	12	92	37	5	0	49	0	0	0	0
641014		0570		CITY LINE	E FIFTH ST	17	2004	1	169	4154	532	9	53	46	0	7	0	0	0	0	0
641015		0400		E PULTENEY	SPRUCE	17	2002	1	20	4013	491	23	71	235	0	8	3	0	0	0	0
646551	CR	0410		HORNBY TN LN	DRY RUN	7	2001	1	5	382	120	1	7	1	0	3	2	0	0	0	0
646557	CR	0650		DOORLEY RD	SR 36	17	2001	1	8	851	152	1	23	50	3	3	41	0	0	0	0
646558	CR	0660		CR 65	SR 36	17	2001	1	18	2437	701	7	95	104	53	24	39	0	0	0	0
646562	CR	070A		SENECA ST	HORNELL TL	7	2001	1	19	1739	527	2	64	52	3	15	13	0	0	0	0
646571	CR	0140		CR 69	BATH TN LN	7	2001	1	3	595	243	4	34	42	14	8	7	0	0	0	0
646588	CR	1230		CR 71	CAMERON T/L	7	2001	1	0	338	121	1	26	0	0	0	1	0	0	0	0
646754	CR	0840		CR 111	SR 36	8	2002	1	2	240	95	8	45	8	3	2	8	0	0	0	0

Appendix G – Weekday Vehicle Classification Averages 2006 NYSDOT Traffic Data Report

Station	Route			Section Begins At	Section Ends At	FC	Year	Counts	1	2	3	4	5	6	7	8	9	10	11	12	13
650003	NY	17		EXIT 63 STAUNTON HILL RD	EXIT 64 OWEGO INTER 96 OVER	14	2005	1	104	11839	3412	593	668	150	53	464	3172	147	41	16	3
650003	NY	17		EXIT 63 STAUNTON HILL RD	EXIT 64 OWEGO INTER 96 OVER	14	2006	1	45	11255	3215	648	782	125	27	1154	2428	83	36	10	2
650006	NY	79		RT 38 RICHFORD	TOMPKINS CO LINE	6	2004	1	24	4026	720	90	157	22	1	32	93	9	0	4	0
650007	NY	17	C	END RT 96 OLAP	VILLAGE OF OWEGO AND TOWN OF O	16	2006	1	0	10786	2458	81	374	52	1	77	63	3	0	0	0
650009	NY	17	C	VILLAGE OF OWEGO AND TOWN OF O	ACC RT 17 RT 960J	16	2006	1	2	10692	2655	83	372	56	3	60	61	1	0	0	0
650010	NY	434		ACC RT 17 WB 962G	ACC RT 17 EXIT 65 RT 960J	16	2006	1	25	3564	1061	107	227	50	5	68	81	3	1	0	0
650011	NY	434		ACC RT 17 EXIT 65 RT 960J	ACC RT 17 EXIT 66	16	2006	1	0	3723	1195	98	287	64	2	41	28	1	0	0	1
650013	NY	434		GRIFFIN DR	BROOME CO LINE	16	2005	1	60	8975	2601	32	350	20	0	40	30	2	0	0	0
650018	NY	34		RT 17 WAVERLY	RT 17 C	16	2004	1	198	4816	1638	40	267	66	14	63	89	12	0	0	1
650019	NY	96		RT 17 ACC EB MM 38 6506 1298	RT 434	14	2003	1	48	4477	1221	65	207	75	22	61	144	10	0	0	0
650019	NY	96		RT 17 ACC EB MM 38 6506 1298	RT 434	14	2006	1	32	4433	1632	80	277	37	18	88	120	19	0	0	4
650020	NY	434		RT 96 OWEGO	ACC RT 17 WB 962G	16	2004	1	58	6369	1636	127	383	113	16	80	172	11	1	1	7
650022	NY	17	C	OWEGO WEST VILLAGE LINE	START RT 96 SB OLAP	16	2004	1	21	5100	1792	106	371	126	45	53	178	10	0	0	0
650022	NY	17	C	OWEGO WEST VILLAGE LINE	START RT 96 SB OLAP	16	2006	1	9	5637	1587	74	381	147	37	50	180	13	0	0	0
650023	NY	17	C	CR 14 DAY HOLLOW RD	CAMPVILLE HILL RD	16	2005	1	57	2218	571	25	77	10	0	7	7	0	0	0	0
650024	NY	17	C	CAMPVILLE HILL RD	SR 962J	16	2004	1	14	3426	899	32	134	16	0	14	19	0	0	0	0
650025		962	G	RT 434	EXIT RAMP RT 17	19	2003	1	19	2438	762	58	145	64	4	36	124	4	0	0	0
650059	NY	17		EXIT 60 US 220 WAVERLY OVER	EXIT 61 RT 34 WAVERLY	14	2004	1	149	10226	3135	580	772	112	54	806	2826	111	37	8	0
650062	NY	17		EXIT 62 RT 282 NICHOLS	EXIT 63 STAUNTON HILL RD	2	2006	1	49	10153	2764	542	669	91	19	980	2657	107	36	13	2
650063	NY	17		EXIT 65 ACC RT 17C	EXIT 66 APPALACHIN INTER TO RT	14	2004	1	63	15878	3776	505	814	149	44	661	2807	131	30	4	2
650063	NY	17		EXIT 65 ACC RT 17C	EXIT 66 APPALACHIN INTER TO RT	14	2006	1	29	18041	4509	683	953	177	50	1252	2742	124	43	13	4
650064	NY	17		EXIT 64 OWEGO INTER 96 OVER	EXIT 65 ACC RT 17C	14	2006	1	34	13400	3405	722	810	128	15	1532	2286	84	29	12	0
650065	NY	17		EXIT 66 APPALACHIN INTER TO RT	BROOME CO LINE	14	2004	1	188	21937	5123	640	1015	302	71	681	3483	150	46	11	11
650096	NY	17	C	START RT 96 SB OLAP	END RT 96 OLAP	14	2006	1	32	8113	2061	141	441	124	11	107	161	8	4	1	8
650097	NY	96		END 17C WB OLAP	E BEECHER HILL EAST AVE	14	2004	1	156	9077	2732	206	497	136	25	147	337	40	3	2	11
650098	NY	96		VILLAGE OWEGO TWN OWEGO	RT 38	16	2005	1	92	10159	3134	127	550	140	58	117	357	59	0	0	0
650098	NY	96		VILLAGE OWEGO TWN OWEGO	RT 38	16	2006	1	8	10456	2694	214	566	130	49	149	344	54	0	1	1
650103	NY	38		RT 96	CR 608 FLEMINGSVILLE	16	2006	1	33	4003	1364	61	282	75	22	65	148	30	0	0	0
650104	NY	38		RT 38B	CR 401 ROCK ST	6	2004	1	48	5496	1660	94	305	79	12	50	125	11	0	0	0
650129	NY	96		RT 434	START RT 17C WB OLAP - START R	14	2003	2	101	7458	2076	104	374	177	31	114	182	20	1	0	58
650129	NY	96		RT 434	START RT 17C WB OLAP - START R	14	2006	1	23	9958	2034	171	332	464	22	141	173	31	6	4	19
650132	NY	96		CR 21 STRAITS CORNER RD	CR 7 HALSEY VALLEY RD	6	2004	1	7	1694	580	42	122	33	7	28	62	3	0	0	1
650133	NY	96		CR 7 HALSEY VALLEY RD	START 34 OLAP SPENCER	6	2004	1	40	2814	897	55	161	46	0	35	72	1	0	0	0
650201	NY	96		TOWN OF TIOGA TOWN CANDOR	RT 96B SE CANDOR	6	2006	1	1	4383	1231	86	260	31	0	59	77	0	0	0	0

Appendix G – Weekday Vehicle Classification Averages 2006 NYSDOT Traffic Data Report

Station	Route			Section Begins At	Section Ends At	FC	Year	Counts	1	2	3	4	5	6	7	8	9	10	11	12	13
650221	NY	282		PENN STATE LINE	RO-KI BLVD	6	2006	1	15	1713	647	42	138	18	5	29	100	1	0	0	0
650280	NY	17	C	HOLIDAY HILL RD	BROOME CO LINE	16	2004	1	53	5398	1276	64	163	10	0	24	20	0	0	0	0
650302	NY	96	B	RT 96	CR 15 WILLSEYVILLE	7	2006	1	25	3328	888	64	187	31	3	30	21	2	0	0	0
650313	NY	17		EXIT 61 RT 34 WAVERLY	EXIT 62 RT 282 NICHOLS	2	2006	9	51	8688	2433	92	199	777	102	440	2046	219	86	30	472
650901		960	J	RT 434	TIOGA CO TOWN OF OWEGO RT 17C	16	2006	1	4	10606	2895	106	400	122	32	80	135	14	0	0	4
656599	CR	0410		LONG CR BR	DEERLICK CREEK	16	2001	1	33	2999	773	23	140	81	36	22	24	5	0	0	10
656604	CR	0330		RICHFORD T/L	SR 79	7	2001	1	3	368	96	1	9	2	0	1	2	0	0	0	0
660001	NY	14	A	CR 40 SENECA ST	CR 5 WATER ST DUNDEE	7	2004	1	97	3672	1459	29	251	67	10	45	55	5	0	0	1
660002	NY	54	A	YATES CO LINE	CR 32 BRANCHPORT	7	2005	1	11	555	284	5	29	2	0	4	4	0	0	0	0
660004	NY	14	A	RT 54A JCT RT 54 OVERLAP ENDS	RT 364	16	2003	1	92	7459	2077	67	330	84	8	105	157	4	2	0	3
660004	NY	14	A	RT 54A JCT RT 54 OVERLAP ENDS	RT 364	16	2006	1	6	6065	2045	74	329	50	5	84	191	18	0	0	1
660005	NY	14	A	RT 54 PENN YAN OVER LAP STARTS	RT 54A JCT RT 54 OVERLAP ENDS	16	2001	1	12	9185	2186	65	220	84	28	106	196	7	0	0	1
660005	NY	14	A	RT 54 PENN YAN OVER LAP STARTS	RT 54A JCT RT 54 OVERLAP ENDS	16	2005	1	93	10119	3695	100	492	105	26	176	187	11	2	0	4
660006	NY	14	A	OLD RT 14A	RT 54 PENN YAN OVER LAP STARTS	7	2004	1	45	2821	1270	41	174	51	11	33	63	7	0	0	0
660007	NY	54		YATES CO LINE	CR 17 PENN YAN	6	2006	1	8	1211	488	45	102	17	2	34	139	10	0	0	0
660010	NY	14	A	SCHUYLER/YATES CL 1ST TIME	YATES CO TOWN OF STARKEY SCHUY	7	2004	1	8	1113	400	19	88	17	3	41	89	4	0	0	0
660011	NY	14	A	RT 364	CR 14	6	2001	1	0	4135	1163	67	244	0	0	1	194	0	0	0	0
660011	NY	14	A	RT 364	CR 14	6	2004	1	46	3749	1452	84	223	60	8	77	183	12	1	0	0
660012	NY	21		YATES CO LINE	ONTARIO CO LINE - 2ND TIME	6	2004	1	17	1329	380	27	81	16	1	17	41	1	0	0	0
660013	NY	247		START 245 OLAP RUSHVLE	ONTARIO CO LINE	6	2003	1	46	3614	1171	58	200	33	2	33	45	0	0	0	0
660116	NY	54		CLINTON ST	WALNUT ST	16	2003	1	27	2370	763	25	92	7	1	18	7	0	0	0	0
660116	NY	54		CLINTON ST	WALNUT ST	16	2006	1	20	2453	767	25	109	13	0	16	18	0	0	0	0
660183	NY	54	A	CR 32 BRANCHPORT	CR 25 TO KEUKA PK	7	2003	1	12	1885	911	23	180	18	3	29	18	2	0	0	0
660183	NY	54	A	CR 32 BRANCHPORT	CR 25 TO KEUKA PK	7	2006	1	24	1667	802	17	108	15	2	25	6	0	0	0	0
660216	NY	14		RT 54 DRESDEN	YATES COUNTY TOWN OF BENTON	2	2003	2	27	2477	691	61	156	35	2	68	274	3	11	0	1
660245	NY	364		CR 27	RT 247 W OF POTTER	6	2003	1	4	1191	418	13	93	81	0	7	13	2	0	0	0
660246	NY	364		VILLAGE PENN YAN TWN JERUSALEM	CR 27	6	2001	1	8	1273	462	9	57	19	4	15	23	0	0	0	0
660246	NY	364		VILLAGE PENN YAN TWN JERUSALEM	CR 27	6	2004	1	4	1273	482	17	89	16	2	19	16	2	0	0	0
660247	NY	364		RT 14A PENN YAN	VILLAGE PENN YAN TWN JERUSALEM	16	2001	5	10	3025	980	0	59	24	1	10	17	0	0	0	0
660247	NY	364		RT 14A PENN YAN	VILLAGE PENN YAN TWN JERUSALEM	16	2002	12	8	2909	932	0	67	17	1	7	13	0	0	0	0
660247	NY	364		RT 14A PENN YAN	VILLAGE PENN YAN TWN JERUSALEM	16	2003	12	7	2683	881	0	61	17	1	6	15	0	0	0	1
660247	NY	364		RT 14A PENN YAN	VILLAGE PENN YAN TWN JERUSALEM	16	2004	11	4	2756	869	1	56	16	1	6	14	0	0	0	0
660247	NY	364		RT 14A PENN YAN	VILLAGE PENN YAN TWN JERUSALEM	16	2005	12	13	2860	935	0	60	18	2	8	17	1	0	0	0
660247	NY	364		RT 14A PENN YAN	VILLAGE PENN YAN TWN JERUSALEM	16	2006	12	13	2931	943	1	59	16	1	9	17	1	0	0	1

Appendix G – Weekday Vehicle Classification Averages 2006 NYSDOT Traffic Data Report

Station	Route			Section Begins At	Section Ends At	FC	Year	Counts	1	2	3	4	5	6	7	8	9	10	11	12	13
660274	NY	14	A	TOWN OF BARRINGTON & TOWN OF M	OLD RT 14A	7	2006	1	8	2488	1045	50	196	26	4	43	61	7	0	0	0
661001	CR	0240		START SAMPLE	TOWN LINE	17	2001	1	13	1278	542	21	82	13	4	13	14	0	0	0	0
661001	CR	0240		START SAMPLE	TOWN LINE	17	2004	1	1	1159	497	22	76	17	0	8	1	0	0	0	0
666610	CR	0090		CITY HILL RD	TORREY TL	8	2001	1	1	192	81	7	22	4	2	2	3	0	0	0	0
710001	NY	314		CUMBERLAND HD RD	GRAND ISLE FERRY	17	2002	1	20	3482	1103	73	171	44	0	40	59	1	0	0	0
710001	NY	314		CUMBERLAND HD RD	GRAND ISLE FERRY	17	2003	1	47	2368	883	50	162	7	0	37	56	1	8	0	0
710001	NY	314		CUMBERLAND HD RD	GRAND ISLE FERRY	17	2006	1	28	2060	597	41	122	56	1	59	55	3	6	0	0
710002	NY	3		BROAD ST.	RT 22 SB CATHERINE ST	14	2003	1	224	8617	2606	17	390	93	0	42	4	0	0	0	0
710002	NY	3		BROAD ST.	RT 22 SB CATHERINE ST	14	2006	1	28	5871	1114	8	131	18	0	38	3	5	0	0	3
710009	US	9		BROAD ST	BRIDGE ST	14	2005	1	167	4596	1224	18	191	28	0	28	8	0	0	0	0
710017	NY	22		PLATTSBURGH S CITY LN	PERU ST	16	2003	1	56	3791	1175	20	203	29	0	37	30	0	0	0	0
710017	NY	22		PLATTSBURGH S CITY LN	PERU ST	16	2006	1	93	6139	2066	73	282	79	4	129	181	6	7	0	0
710018	NY	22		BOYNTON AVE	ACC 87I BIN 1017299	16	2005	1	32	10725	3202	75	347	75	11	49	127	4	0	0	0
710022	NY	442		ACC RT 87I BIN # 1033910 AND 1	RT 9 AUSABLE END 442	7	2004	1	36	1895	626	17	88	11	2	23	14	0	0	0	0
710029	US	9		RT 9N END 22 OLAP	ESSEX CL AUSABLE RIVER UNDER	6	2006	1	18	1907	649	22	125	27	0	24	8	1	0	0	0
710037	US	9		PLATTSBURGH S CITY LINE	S PERU ST	14	2002	1	18	7853	1250	28	211	59	1	36	34	0	0	0	0
710038	US	9		MILLER & MARGARET STS	BOYNTON AVE	14	2005	1	26	4445	993	16	148	20	0	23	7	0	0	0	0
710040	NY	374		TOWN BELLMONT CLINTON CO LINE	CR 1 STANDISH RD LYON MT	7	2005	1	5	862	435	20	68	13	0	9	38	35	0	0	0
710055	NY	190		CR 8 PLANK RD TOWN ELLENBURGH	CR 27 DUQUETTE RD	6	2004	1	48	928	316	11	52	9	4	21	20	1	0	0	0
710057	NY	190		RT 374	TOM MILLER RD	16	2004	1	67	6566	2121	68	309	58	5	81	126	17	9	3	1
710059	US	9		ELM ST CHAMPLAIN	SERVICE RD TO 87I SB	7	2004	1	95	2458	654	31	115	29	0	24	41	1	0	1	0
710061	US	9		JCT 3 & MILLER ST	MILLER & MARGARET STS	14	2001	1	7	5933	659	24	97	111	1	5	26	0	0	0	0
710067	NY	276		PROSPECT HILL RD	CUSTOMS	7	2004	1	35	1145	278	81	68	77	1	79	457	24	0	0	0
710068	US	11		MALL ENTRANCE	ACC RT 87I BIN 1009070	2	2006	1	211	5928	1841	163	269	139	11	118	350	36	1	5	8
710087	US	9		SHOPPING PLAZA 2ND ENT	RT 456	6	2002	1	6	3160	742	25	100	25	0	29	22	0	0	0	0
710087	US	9		SHOPPING PLAZA 2ND ENT	RT 456	6	2004	1	78	2591	892	24	125	60	0	105	17	1	0	0	0
710088	US	9		BOYNTON AVE	PLATTSBURGH N CITY LN	14	2006	1	205	8903	2239	39	226	68	4	72	38	2	0	0	1
710090	US	9		RT 456	OLD RT 348 CHAZY	6	2003	1	56	2040	821	15	144	29	0	18	25	1	0	0	0
710094	US	9		RT 9B	RT 11	6	2003	1	33	1391	682	18	180	149	0	17	33	0	0	0	0
710094	US	9		RT 9B	RT 11	6	2006	1	13	1427	493	14	85	89	0	24	33	2	0	0	0
710095	US	9		RT 11	ELM ST CHAMPLAIN	7	2006	1	32	1983	592	21	60	48	0	24	47	1	0	0	0
710097	US	11		RT 2U VILLAGE ROUSES PT TOWN C	CANADA END RT 11	7	2006	1	12	492	102	1	15	1	0	2	13	9	0	0	0
710148	US	11		ACC RT 87I BIN 1009070	RT 9	2	2001	1	62	5972	1091	135	202	199	43	98	428	36	1	0	20
710148	US	11		ACC RT 87I BIN 1009070	RT 9	2	2004	1	210	5479	2322	169	435	161	5	179	500	35	0	1	2

Appendix G – Weekday Vehicle Classification Averages 2006 NYSDOT Traffic Data Report

Station	Route			Section Begins At	Section Ends At	FC	Year	Counts	1	2	3	4	5	6	7	8	9	10	11	12	13
710150	US	11		RT 276	RT 9B	2	2004	1	61	4250	1368	54	153	59	6	72	65	0	0	0	0
710199	US	11		END RT 22 OLAP MOOERS	MALL ENTRANCE	2	2004	1	73	3129	1033	85	130	122	0	93	278	34	0	0	0
710199	US	11		END RT 22 OLAP MOOERS	MALL ENTRANCE	2	2005	3	0	2681	793	0	76	61	0	32	263	25	1	0	0
710199	US	11		END RT 22 OLAP MOOERS	MALL ENTRANCE	2	2006	12	9	2847	835	0	72	66	1	41	281	32	1	1	1
710203	I	87		EXIT 35 RT 442	EXIT 36 RT 22 BIN 1017280 OVER	1	2004	1	56	10632	2785	236	439	59	3	417	2098	121	70	34	1
710204	I	87		EXIT 36 RT 22 BIN 1017280 OVER	EXIT 37 RT 3	11	2004	1	105	15281	2736	46	233	177	17	172	2544	172	70	44	3
710205	NY	3		CR 1 CLAYBURG STANDISH RD	CR 30 PICKETT COR	6	2005	1	25	2451	1091	38	192	22	1	31	39	8	0	0	0
710206	NY	374		CHURCH RD	RT 3 N OF CADYVILLE (SPUR 970F	7	2003	1	45	3152	1196	15	191	51	4	21	17	0	0	0	0
710207	NY	3		CR 30 PICKETT COR	RT 374 CADYVILLE	6	2006	1	49	4005	1521	128	218	70	19	34	51	32	0	0	1
710209	NY	3		RT 374 CADYVILLE	RT 22B	6	2006	1	114	4309	1354	32	200	42	1	28	29	3	0	0	0
710221	US	9		S JUNCTION RD	PLATTSBURGH S CITY LINE	14	2001	1	8	3490	628	14	85	44	4	79	26	4	0	0	0
710221	US	9		S JUNCTION RD	PLATTSBURGH S CITY LINE	14	2004	12	4	3281	687	5	50	16	2	10	10	0	0	0	0
710221	US	9		S JUNCTION RD	PLATTSBURGH S CITY LINE	14	2005	12	3	3122	806	6	51	21	1	10	9	0	0	0	0
710221	US	9		S JUNCTION RD	PLATTSBURGH S CITY LINE	14	2006	12	3	3096	800	7	50	12	0	9	8	1	0	0	0
710226	NY	22		CR 24 WEST CHAZY	RT 191 SCIOTA	7	2003	1	16	1138	870	27	333	36	6	27	8	1	0	0	0
710226	NY	22		CR 24 WEST CHAZY	RT 191 SCIOTA	7	2006	1	13	2089	753	46	147	19	0	15	19	11	0	0	0
710227	NY	191		RT 22	ACC RT 87I SB	8	2001	5	3	3436	658	2	45	19	0	14	9	0	0	0	0
710227	NY	191		RT 22	ACC RT 87I SB	8	2002	12	4	3506	734	3	53	12	1	14	12	1	0	0	0
710227	NY	191		RT 22	ACC RT 87I SB	8	2003	12	0	3454	702	4	56	14	0	13	11	1	0	0	1
710237	NY	22		RT 442 BEAR SWAMP RD	RT 22B PERU	7	2005	1	72	4603	1628	67	232	38	1	28	57	20	0	0	0
710244	NY	22		RT 191 SCIOTA	START RT 11 OLAP MOOERS	7	2004	1	31	1524	581	32	70	29	0	13	19	3	0	0	0
710245	NY	22		END RT 11 OLAP MOOERS	CANADIAN BORDER END	7	2005	1	14	532	146	14	23	48	0	6	10	8	0	0	0
710245	NY	22		END RT 11 OLAP MOOERS	CANADIAN BORDER END	7	2006	1	4	309	94	9	13	1	0	2	17	18	0	0	0
710386	NY	190		CLINTON CO LN	CR 5 OLD RT 190	7	2004	1	48	928	316	11	52	9	4	21	20	1	0	0	0
710388	NY	191		ACC RT 87I NB	RT 9 END 191	8	2005	1	4	1689	556	30	105	17	1	13	63	10	0	0	0
710416	US	2		US 11	VERMONT STATE LINE END 2U	2	2001	5	150	2355	493	2	40	24	1	41	432	24	0	0	4
710416	US	2		US 11	VERMONT STATE LINE END 2U	2	2002	9	44	3214	1007	11	63	36	4	68	547	30	1	0	0
710416	US	2		US 11	VERMONT STATE LINE END 2U	2	2003	12	16	2156	1385	23	66	25	3	60	498	25	0	1	10
710416	US	2		US 11	VERMONT STATE LINE END 2U	2	2004	12	12	2836	752	4	56	26	2	57	486	25	0	0	23
710416	US	2		US 11	VERMONT STATE LINE END 2U	2	2005	12	7	2759	793	8	50	28	2	58	486	27	0	0	0
710416	US	2		US 11	VERMONT STATE LINE END 2U	2	2006	12	12	3149	825	2	47	25	2	58	474	33	0	0	0
710418	NY	9	N	CLINTON CO LINE	CR 39 CLINTONVILLE RD	6	2004	1	32	2076	741	24	135	27	3	31	21	5	0	0	0
710419	NY	9	N	ACC RT 87I	START 22 OLAP	6	2006	1	32	2562	968	49	171	27	1	29	29	9	0	0	0
710443	NY	22	B	FELTON RD SCHUYLER FLS CR 40	MASON ST - MORRISONVILLE CR 16	7	2001	1	5	2688	810	10	94	60	4	19	44	0	0	0	0

Appendix G – Weekday Vehicle Classification Averages 2006 NYSDOT Traffic Data Report

Station	Route			Section Begins At	Section Ends At	FC	Year	Counts	1	2	3	4	5	6	7	8	9	10	11	12	13
710443	NY	22	B	FELTON RD SCHUYLER FLS CR 40	MASON ST - MORRISONVILLE CR 16	7	2004	1	75	2884	1182	36	178	78	8	17	43	12	0	0	0
710464	I	87		EXIT 39 RT 314 OVER	EXIT 40 RT 456 CR 32 OVER	1	2005	1	41	8090	1499	120	193	151	16	323	1169	233	40	36	27
710464	I	87		EXIT 39 RT 314 OVER	EXIT 40 RT 456 CR 32 OVER	1	2006	11	44	7374	1352	85	148	107	11	362	1579	164	47	25	4
710465	I	87		EXIT 40 RT 456 CR 32 OVER	EXIT 41 RT 191	1	2006	1	70	7376	1816	278	388	92	33	279	1508	152	51	29	0
710467	I	87		EXIT 42 RT 11 BIN 1009070	EXIT 43 ACC RT 9	1	2002	6	13	3681	390	40	73	46	0	67	1961	228	57	25	13
710467	I	87		EXIT 42 RT 11 BIN 1009070	EXIT 43 ACC RT 9	1	2003	11	11	3631	451	42	78	49	0	75	2193	198	45	24	9
710467	I	87		EXIT 42 RT 11 BIN 1009070	EXIT 43 ACC RT 9	1	2004	10	11	2667	383	39	64	41	1	53	1848	140	32	26	3
710467	I	87		EXIT 42 RT 11 BIN 1009070	EXIT 43 ACC RT 9	1	2005	12	19	2776	419	42	60	56	1	58	1826	161	31	21	2
710467	I	87		EXIT 42 RT 11 BIN 1009070	EXIT 43 ACC RT 9	1	2006	12	2	3024	512	46	68	105	13	76	1927	184	36	33	2
710502	NY	9	B	RT 9	CR 22 MASON RD	7	2006	1	34	1699	578	22	94	53	7	31	73	17	0	0	0
710904		970	H	RT 374 CADYVILLE	ROUTE 3 JCT TOWN PLATTSBURGH	7	2006	1	5	931	306	13	33	9	0	5	12	5	0	0	0
711001		0645		PLATTSBURGH UB	PLATTSBURGH TL	16	2001	1	5	4159	937	20	133	52	13	39	34	0	0	0	0
711001		0645		PLATTSBURGH UB	PLATTSBURGH TL	16	2004	1	60	3838	1216	33	164	78	12	86	25	6	6	1	3
711002	CR	0160		RIVER ST	SCHUYLER FLS TL	17	2004	1	49	1694	613	4	64	51	0	6	19	7	0	0	0
711003		0180		CITY LINE	WEED ST	16	2004	1	148	7234	1854	20	178	64	0	33	8	0	0	0	0
711004		1320		SANBORN AVE	BROAD ST	17	2004	1	27	1559	273	3	49	3	0	1	0	0	0	0	0
711005		1055		SCHUYLER FALLS TL	SR 3	16	2004	1	70	4690	1274	53	199	99	15	122	32	12	0	3	12
711006		1060		I 87 RAMP	TOWN LINE	17	2001	1	2	1436	283	17	23	9	0	2	1	0	0	0	0
711006		1060		I 87 RAMP	TOWN LINE	17	2004	1	20	1281	342	20	42	7	0	4	1	0	0	0	0
711007	CR	0260		SR 190	Smithfield Blvd.	16	2004	1	57	7747	2348	35	296	119	14	48	24	1	0	0	0
716025		1360		COSGROVE RD	CITY LINE	17	2001	1	59	6244	1184	0	71	87	0	23	22	5	0	0	3
716071		0202		CR 24	ASHLEY RD	9	2001	1	0	414	133	0	8	18	0	4	0	0	0	0	0
720002	NY	86		AMPERSAND AVE	JCT BROADWAY AND BLOOMINGDALE	16	2006	1	461	8757	3044	71	366	70	5	110	36	15	3	1	7
720006	NY	458		FRANKLIN CO LINE	CR 5 ST. REGIS FALLS	7	2004	1	15	519	209	14	29	6	2	11	8	1	0	0	0
720007	US	11		CR 53 & 11	SHOPPING PLAZA ENTRANCE	2	2003	1	49	3095	1373	53	323	81	10	64	126	9	9	1	0
720007	US	11		CR 53 & 11	SHOPPING PLAZA ENTRANCE	2	2006	1	23	3908	1656	62	231	142	37	84	200	22	18	2	1
720008	NY	122		RT 30 OLAP BEGINS	RT 30 OLAP ENDS	6	2006	1	51	2361	871	41	136	30	2	36	143	19	2	2	0
720024	NY	3		TUPPER LAKE E VILLAGE LINE	END 30 OLAP WAWBEEK	6	2003	1	0	27	11	1	0	0	0	0	0	0	0	0	0
720024	NY	3		TUPPER LAKE E VILLAGE LINE	END 30 OLAP WAWBEEK	6	2004	10	51	2859	981	30	182	34	6	42	35	8	0	0	1
720024	NY	3		TUPPER LAKE E VILLAGE LINE	END 30 OLAP WAWBEEK	6	2005	9	32	2419	840	23	143	20	3	32	31	11	0	0	0
720024	NY	3		TUPPER LAKE E VILLAGE LINE	END 30 OLAP WAWBEEK	6	2006	12	54	2802	958	27	152	34	7	41	37	18	0	0	1
720025	NY	3		WATER ST TUPPER LK	START RT 30 OLAP TUPPER LAKE	6	2006	1	130	5921	3460	81	424	57	6	72	69	55	0	0	12
720028	NY	3		FRANKLIN CO LN 1ST TM	TUPPER LAKE W VILLAGE LINE	6	2005	1	160	5112	2862	67	471	61	8	62	56	49	0	0	0
720029	NY	3		START RT 30 OLAP TUPPER LAKE	TUPPER LAKE E VILLAGE LINE	6	2005	1	229	8221	3291	49	420	31	0	79	78	41	0	0	0

Appendix G – Weekday Vehicle Classification Averages 2006 NYSDOT Traffic Data Report

Station	Route			Section Begins At	Section Ends At	FC	Year	Counts	1	2	3	4	5	6	7	8	9	10	11	12	13
720030	NY	3		TUPPER LAKE W VILLAGE LINE	WATER ST TUPPER LK	6	2006	1	203	4137	2559	68	302	46	9	45	63	49	0	0	1
720032	NY	3		END 30 OLAP WAWBEEK	SARANAC LAKE W VILL LN	6	2004	1	22	2543	849	44	171	73	13	42	39	0	0	0	0
720033	NY	30		CR 26	MALONE S VILLAGE LINE	6	2001	1	0	1399	470	22	77	22	2	13	27	1	0	0	0
720033	NY	30		CR 26	MALONE S VILLAGE LINE	6	2004	1	52	1433	565	36	121	26	2	29	33	38	0	0	2
720130	NY	3		CR 26 LOON LAKE JCT	CLINTON CO LN	6	2006	1	20	1292	577	41	126	4	0	34	26	5	0	0	0
720135	US	11		RT 95 MOIRA	CR 53 & 11	2	2003	1	32	2618	1950	67	548	39	1	100	75	3	9	1	0
720135	US	11		RT 95 MOIRA	CR 53 & 11	2	2006	1	60	3040	1420	72	187	49	13	67	164	20	17	4	1
720141	US	11		CR 23	RT 122 HAWKS HOLLOW	2	2003	1	51	2676	1039	62	178	42	0	75	205	24	11	1	0
720141	US	11		CR 23	RT 122 HAWKS HOLLOW	2	2006	1	39	2561	1001	114	284	27	0	209	171	43	15	4	0
720194	NY	30		RT 458	CR 26	6	2003	1	31	1073	515	20	110	16	0	30	23	27	0	0	0
720194	NY	30		RT 458	CR 26	6	2006	1	16	1001	312	31	63	12	1	21	16	23	1	0	1
720269	NY	30		CR 18	RT 186 LAKE CLEAR	7	2003	1	19	1340	887	10	239	25	4	45	16	7	0	0	0
720272	NY	11	B	START RT 30 OLAP	RTS 11& 37 END 30 OLAP & RT 11	16	2002	1	20	5207	1548	47	408	280	21	45	115	17	0	0	0
720272	NY	11	B	START RT 30 OLAP	RTS 11& 37 END 30 OLAP & RT 11	16	2005	1	123	6044	2005	41	371	66	2	90	126	55	1	1	0
720273	US	11		RT 37 11B START RT 30 OLAP	HARRISON PLACE	14	2004	3	43	14232	4839	118	719	89	5	83	207	35	7	0	0
720273	US	11		RT 37 11B START RT 30 OLAP	HARRISON PLACE	14	2005	12	133	14330	5106	134	817	97	8	102	220	41	8	1	2
720273	US	11		RT 37 11B START RT 30 OLAP	HARRISON PLACE	14	2006	12	138	14181	5087	130	840	102	17	101	223	66	10	2	3
720274	NY	30		RT 122 OLAP ENDS	CANADIAN BORDER END RT 30	6	2004	1	19	171	41	0	1	1	0	0	2	0	0	0	0
720274	NY	30		RT 122 OLAP ENDS	CANADIAN BORDER END RT 30	6	2006	1	6	498	208	15	39	10	2	2	13	5	0	0	0
720293	NY	37		RT 95	RT 970T FORT COVINGTON	6	2005	1	70	3317	1032	43	181	79	4	65	148	31	0	2	1
720296	NY	37		RT 122 WESTVILLE	CR 51	6	2001	1	2	2542	610	17	89	41	4	25	83	6	0	0	0
720296	NY	37		RT 122 WESTVILLE	CR 51	6	2004	1	71	3361	1183	29	186	29	1	39	39	27	0	0	0
720298	NY	37		CR 51	RTS 11 30 & 11B END RT 37	16	2002	1	14	4099	1140	39	96	24	1	26	57	6	0	0	0
720333	NY	458		CR 5 ST. REGIS FALLS	RT 30 END 458	7	2006	1	15	668	295	9	34	5	0	7	3	3	0	0	0
720334	NY	186		RT 30 LAKE CLEAR JCT	RT 86 JCT END RT 186	7	2005	1	41	1930	837	10	131	53	20	25	9	0	0	0	0
720336	NY	86		CR 47 PECKS COR RD	AMPERSAND AVE	16	2004	1	140	6779	2682	36	356	40	4	45	18	7	0	0	3
720390	NY	86		RT 30 PAUL SMITHS	CR 55 SPLIT ROCK RD	6	2003	1	42	2283	814	14	107	21	0	21	25	12	0	0	0
720407	NY	374		RT 190 BRAINARDSVILLE	OLD RT 190 - CR 54	7	2006	1	20	955	450	19	68	13	0	28	24	29	0	0	0
720409	NY	374		CANADIAN BORDER	ROUTE 11 JUNCTION	7	2004	2	9	228	66	5	7	7	0	5	48	44	0	1	0
720409	NY	374		CANADIAN BORDER	ROUTE 11 JUNCTION	7	2006	1	6	206	80	6	23	8	0	12	37	75	0	0	0
720424	NY	11	B	FRANKLIN CO LN	CR 5 DICKINSON	7	2005	1	16	1136	478	39	80	59	0	39	99	19	1	0	0
720426	NY	11	B	CR 53 BANGOR	START RT 30 OLAP	7	2003	1	31	2338	1239	21	269	19	24	71	59	8	3	0	0
720426	NY	11	B	CR 53 BANGOR	START RT 30 OLAP	7	2006	1	27	2367	1084	44	163	31	4	49	80	27	0	1	0
720460	NY	86		CR 55 SPLIT ROCK RD	RT 186	6	2002	1	6	2972	1105	23	153	21	3	22	33	2	0	0	0

Appendix G – Weekday Vehicle Classification Averages 2006 NYSDOT Traffic Data Report

Station	Route		Section Begins At	Section Ends At	FC	Year	Counts	1	2	3	4	5	6	7	8	9	10	11	12	13
720460	NY	86	CR 55 SPLIT ROCK RD	RT 186	6	2006	1	76	2161	861	27	128	14	0	27	23	13	0	0	3
720480	NY	30	MALONE S VILLAGE LINE	START RT 11B OLAP	16	2004	1	66	1961	733	32	126	35	1	24	29	39	0	0	0
726074	CR	0250	BOILEAU RD	MALONE V/L S	17	2001	1	6	1939	585	8	64	14	7	13	27	0	0	0	1
726083	CR	0040	FT COVINGTON T	CR 42	8	2001	1	6	957	338	0	18	86	17	27	12	0	0	0	0
726114	CR	0070	END 18 PAVT	BRUSHTON V/L S	9	2003	1	3	590	210	0	22	1	0	5	0	0	0	0	0
730005	NY	3	RT 193	RT 178 ASPINWALL COR	6	2006	1	4	763	303	13	66	13	0	26	16	0	0	0	0
730009	NY	3	CR 75 NORTH	RT 180 BAGGS COR	6	2003	1	101	4452	1316	17	171	12	0	43	17	2	0	0	0
730009	NY	3	CR 75 NORTH	RT 180 BAGGS COR	6	2006	1	4	2953	941	19	152	16	0	44	7	0	0	0	0
730011	NY	3	BOCES FLORA DR	SALMON RUN MALL ENTRANCE	16	2002	1	23	6426	1027	72	150	29	1	39	16	0	0	0	0
730011	NY	3	BOCES FLORA DR	SALMON RUN MALL ENTRANCE	16	2004	1	33	6545	2056	63	234	26	4	57	42	3	0	0	0
730017	NY	3	RT 342	MAIN ST BLACK RIVER	16	2005	1	4	5216	1707	38	283	59	11	49	87	10	0	0	0
730020	NY	126	START RT 3 OLAP	END 3 OLAP	16	2006	1	27	6697	2220	30	385	86	6	72	39	10	0	0	5
730023	NY	177	RT 81I AT FENCE LINE-WEST OF R	RT 11 ADAMS CTR	7	2006	1	26	2627	979	1	89	85	17	37	141	10	1	1	0
730024	US	11	END RT 3 OLAP START RT 12 OLAP	END RT 12 OLAP W MAIN ST	14	2002	1	13	5817	1235	76	148	277	15	24	18	0	0	0	0
730025	NY	12	RT 26 ALEX BAY	SWAN HOLLOW RD	6	2006	1	11	1561	836	50	239	22	1	61	107	8	0	0	0
730028	NY	12	LOG HILL RD	ST LAWRENCE CO LN	6	2006	1	6	1546	485	21	110	12	0	111	39	1	1	0	0
730029	I	81	EXIT 43 ACC KELLOGG HILL RD	EXIT 44 ACC RT 232	1	2006	1	408	10647	4608	517	1534	815	34	457	1823	128	46	13	4
730033	NY	3	WATERTOWN W CITY LN	BELLEW AVE	14	2004	1	69	22531	5040	98	533	30	1	113	108	2	6	0	2
730034	NY	12	RT 12E BRADLEY ST	WATERTOWN N CITY LINE	16	2006	1	146	6374	1837	60	294	67	1	66	83	8	0	0	1
730035	NY	12	F ACC RT 81I	WATERTOWN W CITY LN	14	2004	1	56	12656	3508	60	398	26	1	194	65	16	5	1	0
730036	I	81	EXIT 52 ACC CR 191	US-CANADIAN LINE	1	2004	1	1	1759	441	54	70	10	0	87	1485	62	0	0	5
730039	US	11	WATERTOWN S CITY LINE	CHESTNUT ST	16	2004	1	11	9268	3153	56	413	31	3	60	18	2	0	0	0
730040	NY	3	RT 178 ASPINWALL COR	CR 75 SOUTH	6	2006	1	2	1008	450	16	86	30	0	39	8	0	0	0	0
730041	I	81	EXIT 51 ACC CR 100	EXIT 52 ACC CR 191	1	2002	1	18	2837	237	26	34	77	0	97	1685	57	0	1	0
730041	I	81	EXIT 51 ACC CR 100	EXIT 52 ACC CR 191	1	2005	4	8	2019	355	5	21	7	0	41	1320	49	0	0	2
730041	I	81	EXIT 51 ACC CR 100	EXIT 52 ACC CR 191	1	2006	12	16	2447	418	6	22	6	0	45	1323	48	0	1	2
730046	NY	3	BELLEW AVE	MASSEY ST RT 11 SB JCT	14	2006	1	27	18925	4394	100	535	21	12	123	68	3	5	0	0
730048	NY	12	END RT 11 OLAP E MAIN ST	LERAY ST JCT RT 11 SB	16	2004	1	177	6700	1945	59	296	90	7	60	32	5	1	0	0
730058	NY	12	CR 156 BURRVILLE	CR 159 GOTHAM ST	14	2001	1	6	3449	904	25	101	50	12	50	112	1	0	0	0
730058	NY	12	CR 156 BURRVILLE	CR 159 GOTHAM ST	14	2004	1	27	3349	1374	42	192	31	1	57	72	4	0	0	0
730059	NY	126	START RT 26 OLAP	END 26 OLAP	16	2003	1	35	3633	1467	44	201	77	7	37	131	0	0	0	0
730061	NY	26	VIL OF W CARTHAGE & TN OF CHAM	RT 3 GREAT BEND	16	2006	1	20	3201	1326	52	416	192	25	59	94	6	0	0	0
730063	NY	126	WEAVER RD	CR 49 RUTLAND HOLLOW RD	16	2004	1	44	3128	1862	47	481	51	18	29	36	1	0	0	0
730065	NY	126	CR 49 RUTLAND HOLLOW RD	CR 163 PLANK RD	6	2005	1	29	3516	1234	21	140	31	0	24	32	1	0	0	0

Appendix G – Weekday Vehicle Classification Averages 2006 NYSDOT Traffic Data Report

Station	Route		Section Begins At	Section Ends At	FC	Year	Counts	1	2	3	4	5	6	7	8	9	10	11	12	13
730075	NY	283	WATER ST	MAIN ST	16	2005	1	8	8012	2505	99	351	28	0	99	25	19	0	0	1
730084	US	11	RT 342	JCT RT 971Q FT DRUM	14	2001	5	14	10306	2006	7	255	123	22	91	444	28	15	2	1
730084	US	11	RT 342	JCT RT 971Q FT DRUM	14	2002	12	17	10959	2250	9	247	100	14	84	426	25	13	1	1
730084	US	11	RT 342	JCT RT 971Q FT DRUM	14	2003	10	21	11639	2487	22	266	102	18	89	432	29	14	1	1
730084	US	11	RT 342	JCT RT 971Q FT DRUM	14	2004	12	16	13386	2788	6	263	90	11	87	447	30	12	1	0
730084	US	11	RT 342	JCT RT 971Q FT DRUM	14	2005	12	23	13776	3097	4	265	113	13	88	451	37	14	2	0
730084	US	11	RT 342	JCT RT 971Q FT DRUM	14	2006	13	29	14709	3340	5	261	96	12	93	452	29	16	3	1
730096	US	11	RT 193 PIERREPONT MANR	CR 189 ADAMS	7	2004	1	24	1410	687	10	179	17	1	17	19	0	0	0	0
730097	US	11	JEFFERSON CO LINE	ACC RT 811 NB	7	2005	1	22	988	467	12	86	8	0	29	86	0	0	0	0
730100	US	11	RT 178 JCT ADAMS	RT 177 ADAMS CTR	7	2001	1	3	4856	1232	93	387	96	31	36	82	0	0	0	0
730100	US	11	RT 178 JCT ADAMS	RT 177 ADAMS CTR	7	2004	1	153	5641	2382	31	333	129	5	45	26	4	0	0	0
730101	US	11	ACC RT 811 KELLOG HILL	RT 232	7	2006	1	38	2601	830	21	186	113	10	54	37	2	0	0	0
730104	US	11	PADDOCK ST RT 11 SB JCT	START RT 3 OLAP	16	2004	1	9	9203	2615	76	352	23	6	83	23	2	0	1	0
730108	US	11	END RT 26 OLAP PHILADELPHIA	CR 194 ANTWERP	2	2006	1	82	3877	1495	122	416	101	16	204	349	40	26	8	32
730118	NY	12	RT 12E CLAYTON SPUR 970L	RT 180 FISHERS LANDING	6	2002	1	5	2078	618	13	60	25	5	35	22	0	0	0	0
730160	NY	12	RT 126	START RT 3 OLAP	14	2001	1	12	7558	1633	54	221	104	68	66	172	6	0	0	0
730160	NY	12	RT 126	START RT 3 OLAP	14	2004	1	22	8259	2865	80	373	194	2	80	127	10	2	0	0
730167	I	81	EXIT 39 ACC MANNSVILLE RD	EXIT 40 ACC RT 193	1	2006	1	882	8099	4344	627	1675	732	7	555	1658	114	48	11	4
730169	I	81	EXIT 44 ACC RT 232	EXIT 45 ACC RT 3	1	2006	1	674	9869	4319	469	1426	732	12	365	1801	127	41	10	2
730173	NY	37	RT 11 JEFFERSON CO	RT 342	16	2006	1	2	1969	791	49	194	22	6	34	13	1	0	0	0
730175	NY	37	RT 342	CR 136	7	2006	1	31	1321	603	40	216	52	9	40	97	28	0	0	11
730207	NY	12	E CR 57	CR 6 CAPE VINCENT	6	2003	1	24	1191	510	7	87	15	1	23	12	0	0	0	0
730207	NY	12	E CR 57	CR 6 CAPE VINCENT	6	2006	1	1	846	393	9	97	12	0	17	2	0	0	0	0
730214	NY	342	RT 811 IS UNDER	RT 37	16	2006	1	246	7259	3797	312	1414	306	48	266	476	39	23	5	4
730216	I	81	EXIT 46 ACC RT 12F	EXIT 47 ACC RT 12	11	2005	1	171	17836	6729	329	966	257	82	617	2339	162	31	6	5
730218	NY	3	CARTHAGE N VILL LN	RT 3A FARGO	16	2005	1	51	2510	883	15	103	21	9	19	32	1	0	0	0
730222	I	81	EXIT 48 ACC RT 342	EXIT 49 ACC RT 411	1	2003	3	1	3349	842	5	60	36	4	54	1410	68	1	2	33
730222	I	81	EXIT 48 ACC RT 342	EXIT 49 ACC RT 411	1	2004	12	15	5209	1292	9	83	43	4	96	1821	105	0	2	15
730222	I	81	EXIT 48 ACC RT 342	EXIT 49 ACC RT 411	1	2005	11	17	4918	1245	9	83	46	9	104	1677	95	1	2	1
730223	I	81	EXIT 49 ACC RT 411	EXIT 50 ACC RT 12	1	2006	1	350	2987	1104	150	602	226	1	313	949	52	4	2	4
730233	NY	12	ACC RT 811	RT 342	16	2004	1	40	4310	1934	42	302	40	0	65	43	1	0	0	0
730261	NY	26	CR 193 OLD RT 26	END RT 37 OLAP	6	2004	1	24	3240	1450	53	260	35	2	168	257	24	0	1	0
730276	NY	37	CR 192 REDWOOD	ST LAWRENCE CO LN	6	2003	1	3	1097	558	44	104	39	1	38	285	38	0	0	0
730358	NY	178	RT 3	TOWN BARN RD	7	2003	1	28	1202	545	4	73	15	0	29	1	0	0	0	0

Appendix G – Weekday Vehicle Classification Averages 2006 NYSDOT Traffic Data Report

Station	Route			Section Begins At	Section Ends At	FC	Year	Counts	1	2	3	4	5	6	7	8	9	10	11	12	13
730359	NY	178		TOWN BARN RD	CR 75 ROBERTS CORNERS	7	2001	1	1	595	172	4	40	14	0	3	2	0	0	0	0
730359	NY	178		TOWN BARN RD	CR 75 ROBERTS CORNERS	7	2004	1	6	660	279	5	76	8	0	21	4	0	0	0	0
730371	NY	342		RT 37	RT 11	16	2004	1	43	8688	3008	162	457	145	47	159	493	45	13	0	6
730374	NY	342		RT 11	RT 283	16	2003	1	31	4094	1398	48	180	58	4	36	91	11	0	0	0
730379	NY	12	F	CITY CENTER DRIVE	MASSEY ST END RT 12F	14	2004	1	180	5947	3033	41	753	75	3	71	22	0	1	0	0
730392	NY	193		RT 3	RT 289 ELLISBURG	7	2003	1	15	593	265	19	30	43	6	4	0	0	0	0	0
730393	NY	193		RT 289 ELLISBURG	BIN 1032000 & 1094690 OVER 811	7	2004	1	5	604	263	14	53	15	0	12	48	3	0	0	0
730416	NY	3	A	RT 3 DEFERIET	CR 37 RD TO HERRINGS	16	2001	1	12	1639	577	9	80	21	2	28	49	1	0	0	0
730417	NY	3	A	RR GRADE CROSSING	RT 3 FARGO END 3A	16	2005	1	19	1160	571	8	86	47	11	22	21	10	0	0	0
730431	NY	12	E	WATERTOWN N CITY LN	JCT RT 971H	16	2004	1	39	2652	1099	33	142	26	1	21	6	0	0	0	0
730437	NY	12	E	CR 6 CAPE VINCENT	CR 9 RD TO ST LAWRENCE	6	2004	1	1	667	326	0	72	5	0	13	6	0	0	0	0
730469	I	81		EXIT 38 ACC RT 11	EXIT 39 ACC MANNSVILLE RD	1	2006	1	405	9485	3152	356	967	257	6	605	2248	109	55	12	3
730470	I	81		EXIT 40 ACC RT 193	EXIT 41 ACC RT 178	1	2006	1	746	9283	3971	503	1337	790	8	480	1892	111	43	7	0
730471	I	81		EXIT 41 ACC RT 178	EXIT 42 ACC RT 177	1	2005	1	52	11094	4044	403	792	132	16	476	2782	180	32	5	5
730476	I	81		EXIT 47 ACC RT 12	EXIT 48 ACC RT 342	11	2004	1	57	13884	3790	217	577	253	84	337	2574	156	15	1	11
730476	I	81		EXIT 47 ACC RT 12	EXIT 48 ACC RT 342	11	2005	1	141	14157	4722	266	802	214	83	470	2068	144	24	9	9
730477	US	11		START RT 26 OLAP EVANS MILLS-C	CR 29 PHILADELPHIA	2	2006	1	17	5547	1774	201	518	94	4	201	292	15	19	4	1
731001	CR	0650		GILLETTE RD	SUNSET RIDGE (south)	17	2004	1	7	866	311	3	39	5	0	1	0	0	0	0	0
731003	CR	0630		BEG HPMS SAMPL	END HPMS	17	2001	1	2	573	136	10	10	0	0	0	0	0	0	0	0
731003	CR	0630		BEG HPMS SAMPL	END HPMS	17	2004	1	7	703	248	10	43	0	0	4	0	0	0	0	0
731004		2610		COFFEEN ST	MAIN ST W	17	2005	1	33	3467	1100	32	160	8	0	11	0	0	0	0	0
736048	CR	1890		CR-97	MOORE RD	8	2001	1	2	926	292	0	22	6	0	0	3	0	0	0	0
736087	CR	0040		WILSON RD	DEZENGREMEL RD (no)	8	2001	1	0	180	70	0	2	1	0	7	0	0	0	0	0
740003	NY	12		CR 194 COPENHAGEN	JEFFERSON CO LINE	2	2001	1	2	2408	578	19	82	52	4	33	91	0	0	0	0
740003	NY	12		CR 194 COPENHAGEN	JEFFERSON CO LINE	2	2005	1	10	2326	858	34	218	34	6	39	81	6	0	0	0
740005	NY	12		RT 12D LYONS FALLS	BOCES TRAINING CTR	2	2005	1	15	2795	1153	74	250	54	17	91	232	24	0	0	2
740016	NY	26		CR 32 MARTINSBURG	PLAZA DRIVE SOUTH	7	2003	1	24	1608	815	18	100	22	3	14	21	2	0	0	0
740018	NY	3		START RT 812 OLAP	CHURCH ST	2	2002	1	41	2921	1333	26	185	45	14	55	150	24	30	3	34
740022	NY	3		LEWIS CO LN	START RT 812 OLAP	6	2002	1	25	2642	827	0	37	30	0	46	58	7	0	0	0
740022	NY	3		LEWIS CO LN	START RT 812 OLAP	6	2003	1	0	910	334	0	21	9	2	5	32	2	0	0	0
740022	NY	3		LEWIS CO LN	START RT 812 OLAP	6	2004	10	15	1752	640	0	35	30	2	27	43	2	0	0	0
740022	NY	3		LEWIS CO LN	START RT 812 OLAP	6	2005	12	15	1700	620	0	32	26	3	26	38	9	0	0	1
740022	NY	3		LEWIS CO LN	START RT 812 OLAP	6	2006	13	17	1728	629	1	33	19	1	25	37	7	0	0	1
740151	NY	12		LEWIS CO LN	CR 39 PORT LEYDEN	2	2003	1	41	3241	1234	55	224	58	7	80	272	17	0	0	0

Appendix G – Weekday Vehicle Classification Averages 2006 NYSDOT Traffic Data Report

Station	Route		Section Begins At	Section Ends At	FC	Year	Counts	1	2	3	4	5	6	7	8	9	10	11	12	13
740154	NY	12	BOCES TRAINING CTR	START 26 OLAP	2	2003	1	66	3909	1472	61	260	127	5	78	301	36	0	0	0
740166	NY	177	CR 194 BARNES COR	CR 17 WOODBATTLE RD	7	2001	5	3	703	332	1	23	26	3	27	114	10	0	0	0
740166	NY	177	CR 194 BARNES COR	CR 17 WOODBATTLE RD	7	2002	12	4	691	359	0	23	33	4	19	125	6	0	0	0
740166	NY	177	CR 194 BARNES COR	CR 17 WOODBATTLE RD	7	2003	11	4	706	373	1	24	30	1	16	126	8	0	0	0
740166	NY	177	CR 194 BARNES COR	CR 17 WOODBATTLE RD	7	2004	11	5	710	375	2	27	30	4	17	129	9	0	0	0
740166	NY	177	CR 194 BARNES COR	CR 17 WOODBATTLE RD	7	2005	12	6	712	407	1	30	35	9	17	133	15	0	0	1
740166	NY	177	CR 194 BARNES COR	CR 17 WOODBATTLE RD	7	2006	13	6	755	408	2	29	31	8	17	141	11	0	0	0
740250	NY	26	CR 38 TURIN	CR 32 MARTINSBURG	7	2001	1	10	1744	596	3	61	53	12	25	60	22	3	0	6
740251	NY	26	DUMP ENTRANCE (CENTER)	RT 410	6	2003	1	29	2137	1046	40	142	65	9	47	125	11	0	0	0
740356	NY	12	CLINTON ST LOWVILLE	RT 177 W LOWVILLE	2	2001	1	10	2110	649	38	108	65	9	41	178	14	0	0	0
740410	NY	410	RT 26 TOWN OF DENMARK	RT 126 NAUMBURG END 410	7	2003	1	11	895	596	5	69	22	0	7	9	0	0	0	0
740428	NY	12	D CR 51 WEST ROAD	RT 26 JCT	7	2003	1	13	798	319	5	45	4	1	6	10	0	0	0	0
740446	NY	812	CR 37 NEW BREMEN	CR 35 CUT OFF RD	2	2001	1	4	2333	937	30	87	211	9	32	108	5	0	0	0
740447	NY	812	CR 35 CUT OFF RD	RT 126 CROGHAN	2	2005	1	4	1781	1007	24	187	73	6	29	68	12	0	0	0
750005	NY	37	RT 37B MASSENA	RT 131 MASSENA CENTER	14	2005	1	57	9277	2897	85	345	54	12	60	195	82	0	0	0
750006	NY	12	ST LAWRENCE CO LN	RT 37 SOUTHBOUND	6	2006	1	25	598	250	23	82	27	0	17	105	9	0	0	0
750012	NY	30	RT 421	FRANKLIN CO LN 2ND TM	6	2006	1	3	659	301	10	110	13	0	15	46	29	0	0	0
750018	NY	37	CR 45 RD TO ROOSEVELTOWN	FRANKLIN CO LN	6	2004	2	6	6932	1706	50	120	152	42	79	120	53	1	0	28
750018	NY	37	CR 45 RD TO ROOSEVELTOWN	FRANKLIN CO LN	6	2005	11	35	7370	2093	62	218	59	6	43	158	33	0	0	4
750018	NY	37	CR 45 RD TO ROOSEVELTOWN	FRANKLIN CO LN	6	2006	12	43	7873	2554	72	320	48	3	48	168	28	1	0	0
750022	NY	3	RT 58 FINE	CR 60	6	2006	1	4	1213	513	20	121	6	2	32	31	8	0	0	0
750023	NY	3	END RT 812 OLAP	CR 23 E PITCAIRN	6	2002	1	36	1944	903	10	128	18	9	44	43	24	11	1	25
750024	US	11	CR 9 SPRAGUEVILLE	GOUVENEUR S LINE	2	2002	1	38	3670	1328	69	255	150	12	139	349	23	14	1	0
750025	US	11	RT 58 START RT 812 OLAP	GOUVENEUR N LINE	2	2006	1	5	7587	2779	36	233	65	4	145	457	36	32	21	6
750026	US	11	CR 17 DEKALB JCT	CANTON SOUTH LINE	2	2003	1	22	3561	1287	73	225	35	1	99	302	14	13	0	0
750026	US	11	CR 17 DEKALB JCT	CANTON SOUTH LINE	2	2006	1	28	3696	1480	131	385	61	10	123	290	21	21	12	1
750028	US	11	COURT ST CANTON	VILLAGE OF CANTON & TOWN OF CA	14	2004	1	57	9932	3547	137	495	86	8	149	414	45	16	0	2
750030	US	11	RT 11B	POTSDAM EAST LINE	14	2002	1	13	4899	876	61	89	117	11	23	123	5	3	0	0
750030	US	11	RT 11B	POTSDAM EAST LINE	14	2006	1	33	3592	1205	141	190	27	1	80	170	20	21	2	2
750032	NY	37	CR 2 BRIER HILL	RT 12	6	2005	1	15	1152	441	40	107	35	3	62	271	34	0	0	1
750042	NY	812	END RT 11 OLAP	CR 14	2	2003	1	15	1078	524	15	68	18	0	15	46	4	0	0	0
750042	NY	812	END RT 11 OLAP	CR 14	2	2006	1	1	1119	398	35	120	26	0	23	43	7	0	0	0
750043	NY	812	CR 14	JCT SR 184	2	2001	1	4	1344	461	17	66	31	9	10	57	2	0	0	0
750043	NY	812	CR 14	JCT SR 184	2	2002	1	10	1332	507	15	81	102	20	9	63	0	0	0	0

Appendix G – Weekday Vehicle Classification Averages 2006 NYSDOT Traffic Data Report

Station	Route		Section Begins At	Section Ends At	FC	Year	Counts	1	2	3	4	5	6	7	8	9	10	11	12	13
750043	NY	812	CR 14	JCT SR 184	2	2004	1	5	858	628	19	270	23	1	27	35	8	0	0	1
750044	NY	812	JCT SR 184	START RT 37 OLAP	2	2001	1	2	2701	897	29	96	52	9	22	62	0	0	0	0
750044	NY	812	JCT SR 184	START RT 37 OLAP	2	2004	1	16	2605	1036	10	141	32	0	27	56	11	0	0	0
750045	NY	812	PROCTOR AVE INTERSECTION	US CANADIAN LN END 812	14	2002	1	13	1225	351	12	48	72	1	19	155	8	0	0	0
750045	NY	812	PROCTOR AVE INTERSECTION	US CANADIAN LN END 812	14	2004	1	18	1259	429	17	43	10	0	15	282	47	0	0	2
750045	NY	812	PROCTOR AVE INTERSECTION	US CANADIAN LN END 812	14	2006	1	32	987	348	20	97	27	0	16	212	58	0	0	3
750046	NY	37	RT 58 MORRISTOWN	RT 68 MAIN ST	6	2003	1	37	4061	1177	34	178	69	11	72	342	54	2	0	10
750046	NY	37	RT 58 MORRISTOWN	RT 68 MAIN ST	6	2004	8	32	4305	709	59	99	48	11	47	380	55	15	2	5
750046	NY	37	RT 58 MORRISTOWN	RT 68 MAIN ST	6	2005	11	46	3871	662	15	86	46	8	42	318	47	0	0	21
750046	NY	37	RT 58 MORRISTOWN	RT 68 MAIN ST	6	2006	12	36	3482	968	30	155	47	10	58	318	50	1	0	14
750047	NY	58	START RT 812 OLAP	GOUVERNEUR SOUTH VILLAGE LINE	2	2005	1	50	2953	1577	101	373	41	2	46	79	4	0	0	0
750055	NY	310	FINNEGAN RD	MORLEY POTSDAM RD	7	2003	1	25	2609	853	9	154	36	4	16	62	5	0	0	0
750060	NY	310	JCT RT 345	CR 38	7	2005	1	23	1884	591	19	167	104	6	31	42	5	0	0	0
750062	NY	420	END RT 11C OLAP	CR 57	7	2002	1	11	3133	1055	6	99	39	2	19	39	1	0	0	0
750064	US	11	START RT 56 OLAP MARKET ST	END RT 56 OLAP ELM ST	14	2005	1	156	13256	3774	147	523	188	34	183	238	22	19	2	1
750069	NY	11	C RT 11 STOCKHOLM CENTER	START RT 420 OLAP	7	2005	1	13	1176	477	11	58	31	3	13	12	1	0	0	0
750071	NY	68	COMMERCE ST	GREEN ST	16	2005	1	54	5148	1747	9	187	26	0	18	1	0	0	0	0
750074		972	C RTE 971G MASSENA TRAF. CIR.	US - CANADA LN	2	2006	1	17	3765	1802	58	368	46	0	45	114	82	0	7	3
750090	NY	3	CR 60	TOOLEY RD CRANBERRY	6	2006	1	7	466	229	13	67	8	0	23	26	7	0	0	0
750113	US	11	END RT 812 OLAP	CR 17 DEKALB JCT	2	2003	1	41	3538	1394	72	253	42	4	102	323	22	15	1	1
750113	US	11	END RT 812 OLAP	CR 17 DEKALB JCT	2	2006	1	77	3272	1037	105	284	63	15	183	259	30	26	11	19
750114	US	11	CANTON SOUTH LINE	START RT 68 OLAP CANTON	14	2001	1	44	5838	1198	101	219	348	53	127	350	31	15	2	24
750114	US	11	CANTON SOUTH LINE	START RT 68 OLAP CANTON	14	2004	1	18	6342	2281	108	328	30	3	107	343	28	16	1	1
750124	US	11	POTSDAM EAST LINE	RT 11C STOCKHOLM	2	2002	1	8	2120	603	29	84	53	4	41	181	8	0	0	0
750124	US	11	POTSDAM EAST LINE	RT 11C STOCKHOLM	2	2006	1	12	1651	797	70	263	23	1	128	80	3	23	5	0
750131	NY	11	C CR 53 BRASHER FALLS	CR 55 NORTH LAWRENCE	7	2002	1	3	992	226	14	59	6	1	6	4	0	0	0	0
750131	NY	11	C CR 53 BRASHER FALLS	CR 55 NORTH LAWRENCE	7	2005	1	4	761	371	26	96	2	0	8	4	0	0	0	0
750132	US	11	RT 11C JCT	CR 54 LAWRENCE	2	2006	1	40	1134	424	47	108	49	19	64	165	10	20	4	1
750133	US	11	CR 54 LAWRENCE	FRANKLIN CO LINE	2	2001	1	6	1278	456	29	77	82	13	49	180	8	3	2	2
750185	NY	56	CR 24	RT 72	6	2005	1	44	2664	1007	31	147	66	19	19	11	1	0	0	1
750285	NY	37	RT 131	RT 37B	6	2003	1	0	3387	1039	1	115	18	0	124	113	15	3	0	0
750285	NY	37	RT 131	RT 37B	6	2006	1	58	3561	1345	74	387	67	6	138	182	54	3	3	10
750286	NY	37	RT 37B	RT 56	14	2001	1	1	3817	1112	34	171	176	38	85	249	31	0	0	3
750288	NY	37	ROUTE 420 JCT	RT 37B MASSENA	14	2006	1	12	6359	2353	139	462	22	0	85	233	53	2	8	0

Appendix G – Weekday Vehicle Classification Averages 2006 NYSDOT Traffic Data Report

Station	Route			Section Begins At	Section Ends At	FC	Year	Counts	1	2	3	4	5	6	7	8	9	10	11	12	13
750289	NY	37		RT 131 MASSENA CENTER	RT 37C	2	2005	1	55	6837	2710	87	366	49	20	51	221	100	1	1	0
750290	NY	37		RT 37C	CR 45 RD TO ROOSEVELTOWN	2	2002	1	9	7052	2002	44	155	76	9	52	304	21	0	0	0
750290	NY	37		RT 37C	CR 45 RD TO ROOSEVELTOWN	2	2005	1	53	6365	2235	64	267	27	5	64	192	88	0	0	0
750310	NY	345		CR 14 MADRID	RT 37 WADINGTON END 345	7	2003	1	4	865	329	2	82	2	0	8	2	0	0	0	0
750310	NY	345		CR 14 MADRID	RT 37 WADINGTON END 345	7	2006	1	3	796	323	5	96	23	0	7	3	0	0	0	0
750323	NY	68		RT 37 & 812	CR 4	16	2002	1	8	4874	1616	22	158	47	0	34	75	3	0	0	0
750323	NY	68		RT 37 & 812	CR 4	16	2005	1	77	4386	1841	32	215	42	1	40	50	4	0	0	0
750325	NY	68		CR 10 FLACKVILLE	CR 14 OLD RT 186 WOODBRIDGE	6	2004	1	37	3745	1393	30	238	29	4	47	60	13	0	0	0
750327	NY	68		END 11 OLAP JCT RT 310	CR 35	6	2003	1	34	2823	1063	7	110	147	0	18	23	4	0	0	0
750327	NY	68		END 11 OLAP JCT RT 310	CR 35	6	2006	1	15	2668	918	23	173	21	6	52	10	2	0	0	0
750352	NY	131		JCT RT 971J	ROBINSON TUNNEL RD	16	2001	1	0	625	216	0	21	2	0	4	5	0	0	0	0
750379	NY	184		CR 7	CR 10	8	2005	1	2	175	112	5	22	1	1	7	4	0	0	0	0
750455	NY	37	B	RT 37	MASSENA VILLAGE LINE	14	2003	1	14	1401	568	4	56	7	0	8	34	2	0	0	0
750455	NY	37	B	RT 37	MASSENA VILLAGE LINE	14	2006	1	3	1286	623	15	174	14	1	17	6	0	0	0	0
750459	NY	131		ROBINSON TUNNEL RD	RT 37 END 131	16	2002	1	2	966	389	5	83	3	0	9	8	0	0	0	0
750459	NY	131		ROBINSON TUNNEL RD	RT 37 END 131	16	2005	1	16	790	401	11	87	29	10	19	10	5	0	0	0
750460	NY	37	B	MASSENA VILLAGE LINE	MAIN ST RT 970B	14	2005	1	69	4342	1293	24	253	27	0	15	58	3	0	0	0
750461	NY	37		CR 28 OGDENSBURG	CR 28 WADDINGTON	6	2003	1	41	3566	1421	32	200	34	3	68	193	26	1	0	0
750461	NY	37		CR 28 OGDENSBURG	CR 28 WADDINGTON	6	2006	1	26	2680	1315	69	320	34	1	106	148	27	0	0	0
750463	NY	56		RD TO STARK	S COLTON CHURCH ST	6	2003	1	1	534	313	1	61	12	4	6	23	15	0	0	0
750465	NY	37		RT 68 MAIN ST	CR 6	14	2005	1	66	3510	1428	67	231	65	7	119	379	44	0	0	0
750465	NY	37		RT 68 MAIN ST	CR 6	14	2006	1	70	3222	1241	69	314	147	20	134	369	64	2	4	20
750466	NY	3		RT 56 SEVEY	FRANKLIN CO LN 1ST TM	6	2006	1	9	808	350	22	83	8	0	23	49	29	0	0	1
750902		970	C	JCT RTS 37 & 56 ANDREWS ST MAS	END AT MAIN ST JCT 970B	16	2005	1	93	4199	1592	32	148	53	14	15	20	0	0	0	0
750903		970	E	S CITY LINE OGDENSBURG FINE ST	RT 68 CANTON ST	16	2001	1	3	3714	1099	14	127	64	19	26	53	0	0	0	0
750903		970	E	S CITY LINE OGDENSBURG FINE ST	RT 68 CANTON ST	16	2004	1	91	4102	1773	8	162	41	2	31	4	0	2	0	0
750909		971	J	RT 131 MASSENA	END AT CR 43	16	2003	1	0	401	183	9	21	0	0	0	0	0	0	0	0
751001	CR	0430		SR 37B	BALDWIN AVE	16	2001	1	0	1109	298	2	23	10	1	3	1	0	0	0	0
751001	CR	0430		SR 37B	BALDWIN AVE	16	2005	1	7	956	310	7	37	0	0	5	0	0	0	0	0
810020	NY	82		JCT RT 987G TACONIC PKWY	OLD RT 82 TEN BROECK RD	6	2005	1	35	2726	624	28	130	37	7	50	55	5	0	0	1
810071	US	20		COLUMBIA CO LN	START 22 OLAP	2	2005	1	110	3991	1298	102	332	65	17	95	155	22	0	0	2
810073	NY	9	H	ACC RT 9 VALATIE	RT 9 END RT 9H	2	2005	1	16	9941	3362	342	860	128	19	275	313	40	2	0	8
810078	US	9		RT 9H & 82 START 23 OLAP	END 23 OLAP BUCKLY COR	14	2005	1	62	3980	1063	60	232	46	6	119	131	13	0	0	0
810082	US	9		END 23B OLAP	LIVINGSTON PKY	16	2005	1	67	12089	2931	92	401	57	16	64	65	2	0	0	0

Appendix G – Weekday Vehicle Classification Averages 2006 NYSDOT Traffic Data Report

Station	Route		Section Begins At	Section Ends At	FC	Year	Counts	1	2	3	4	5	6	7	8	9	10	11	12	13
810174	US	20	END 22 OLAP	MASS STATE LINE END 20	2	2001	5	12	4193	847	11	79	25	1	44	149	21	2	0	3
810174	US	20	END 22 OLAP	MASS STATE LINE END 20	2	2002	12	16	4471	930	12	78	26	2	51	158	20	2	0	2
810174	US	20	END 22 OLAP	MASS STATE LINE END 20	2	2003	12	13	3994	901	9	78	25	1	44	145	21	1	0	2
810174	US	20	END 22 OLAP	MASS STATE LINE END 20	2	2004	11	12	3958	906	7	79	25	1	46	147	20	1	0	3
810174	US	20	END 22 OLAP	MASS STATE LINE END 20	2	2005	3	18	3395	780	27	112	24	1	62	102	11	1	0	1
810174	US	20	END 22 OLAP	MASS STATE LINE END 20	2	2006	7	22	3957	975	7	85	25	1	45	142	34	0	0	1
810184	US	9	COLUMBIA CO LN	RT 9H & 82 START 23 OLAP	2	2005	1	50	2584	870	50	204	93	25	60	84	16	0	0	0
810209	NY	22	COLUMBIA CO LN	RT 344 COPAKE FALLS NORTH	6	2005	1	37	1768	636	53	139	34	9	65	150	19	0	0	0
810211	NY	22	RT 23 HILLSDALE	RT 71 GREEN RIVER SOUTH SIDE	6	2005	1	21	1194	454	46	138	47	22	41	73	3	0	0	0
810214	NY	22	ACC RT 90I	RT 295	6	2005	1	15	1612	652	93	152	72	6	62	174	14	0	0	1
810219	NY	23	JCT 82 END RT 9 START 9H OLAP	RT 23B CLAVERACK END	14	2005	1	49	3356	880	68	247	115	14	122	179	18	0	0	0
810222	NY	23	ACC TACONIC STATE PK	RT 22 HILLSDALE	6	2004	1	59	4175	1087	116	238	103	13	78	224	9	0	0	0
810223	NY	23	RT 22 HILLSDALE	MASS STATE LINE END RT 23	6	2006	1	50	2986	806	41	128	31	0	25	76	1	0	0	0
810224	NY	23	CR 24 HOLLOWVILLE	ACC TACONIC STATE PK	6	2005	1	54	3086	675	88	192	71	19	87	236	23	1	1	7
810348	NY	82	COLUMBIA CO LN	CR 17 ANCRAM RD	7	2005	1	7	478	203	13	62	10	3	17	19	0	0	0	0
810479	NY	66	RT 295 CHATHAM	CR 28 CHATHAM CENTER	7	2005	1	13	1419	437	21	117	18	2	13	4	0	0	0	0
810506	NY	203	JCT RT 987G TACONIC PKWY	RT 66 CHATHAM	7	2004	1	30	2135	822	40	140	30	2	21	23	2	0	0	0
810508	NY	203	CR 21B	CR 39 VALATIE ROD & GUN CLUB R	7	2005	1	41	3365	236	1	73	25	0	12	22	1	0	0	0
810563	NY	217	RT 23 E OF CLAVERACK	CR 83 FISH-GAME CLUB RD	7	2005	1	68	3274	561	5	128	32	3	8	6	0	0	0	0
810574	NY	295	RT 22	MASS STATE LN END 295	7	2005	1	23	1486	497	35	139	28	2	28	70	4	0	0	0
810574	NY	295	RT 22	MASS STATE LN END 295	7	2006	1	36	1830	538	54	97	25	1	19	84	3	0	0	0
810607	NY	344	RT 22 COPAKE FALLS	MASS STATE LINE END 344	8	2005	1	4	74	28	0	3	0	0	0	0	0	0	0	0
810607	NY	344	RT 22 COPAKE FALLS	MASS STATE LINE END 344	8	2006	1	7	175	46	0	3	0	0	0	0	0	0	0	0
810644	NY	9	G COLUMBIA CO LINE	CR 54 GERMANTOWN	7	2005	1	37	4067	595	14	137	27	2	31	52	5	0	0	0
810687	NY	23	B RT 66 HUDSON E CITY LN	CR 29 HISCOCK RD	16	2005	1	58	6293	2264	69	618	99	20	53	119	6	0	0	0
810744	NY	71	RT 22 GREEN RIVER	MASS STATE LINE END 71	7	2006	1	10	934	282	20	64	18	4	20	28	1	0	0	0
810745	NY	66	RT 23B W OF HUDSON	CR 18 GAME CLUB RD	16	2005	1	60	8445	2289	123	390	80	33	55	115	17	1	0	0
810746	NY	66	RT 9H	CR 9 S OF GHENT	6	2005	1	61	4407	400	3	120	44	5	29	68	8	0	0	0
810750	NY	66	CR 17	RENSSELAER CO LINE	7	2005	1	6	243	95	0	25	4	0	2	8	0	0	0	1
811001		0350	RT 9	RT 9	17	2006	1	18	2682	694	44	85	1	2	46	0	0	0	1	0
820002	NY	22	CR 81	END RT 343 START RT 44 OLAPS	2	2002	1	47	4434	1136	81	250	59	21	56	225	36	0	0	0
820002	NY	22	CR 81	END RT 343 START RT 44 OLAPS	2	2005	1	199	4028	1717	100	500	64	9	118	133	32	0	0	7
820004	NY	55	RT 216	RT 292	14	2006	1	25	5323	1372	93	355	47	20	44	82	10	0	0	0
820005	NY	55	RT 292	START 22 OLAP	2	2005	1	57	4369	1100	77	293	54	10	58	71	6	0	0	0

Appendix G – Weekday Vehicle Classification Averages 2006 NYSDOT Traffic Data Report

Station	Route			Section Begins At	Section Ends At	FC	Year	Counts	1	2	3	4	5	6	7	8	9	10	11	12	13
820012	US	9		CR 41 E MARKET ST	CR 37 N CROSS RD	2	2006	1	49	11305	2369	135	386	26	7	71	78	6	0	0	0
820013	NY	9	G	RT 9	START RT 199 OLAP	2	2005	1	35	7743	1681	49	303	36	9	38	34	1	0	0	0
820021	NY	9	D	MAIN ST	ACC RTS 84I & 52	16	2005	1	75	15246	3353	122	537	51	15	92	41	2	0	0	0
820022	NY	9	G	RT 9 POUGHKEEPSIE	POUGHKEEPSIE NCL CLARK ST	16	2004	1	123	8757	1024	43	232	57	0	34	22	0	0	0	0
820033	NY	52		RT 82 BRINKERHOFF	CR 31 PALEN RD	16	2006	1	25	9890	2223	82	369	38	9	39	22	0	0	0	0
820038	US	9		CR 40A ST ANDREWS RD	CR 41 E MARKET ST	14	2006	1	26	18192	3525	142	529	34	6	90	66	4	0	0	1
820039	NY	9	G	PENDALL RD	COTTAGE RD	16	2006	1	5	9493	2075	109	306	17	0	67	24	2	1	0	0
820044	NY	9	D	CR 28 OLD HOPEWELL RD	E MAIN ST	14	2005	1	91	11985	2126	106	330	44	15	67	74	22	0	0	1
820045	NY	9	G	POUGHKEEPSIE NCL	PENDALL RD	16	2006	1	30	6920	1580	57	204	16	0	40	20	1	0	0	0
820046	US	9		RT 9G	CR 40A ST ANDREWS RD	14	2006	1	453	28291	5282	278	823	233	20	323	153	32	13	5	14
820048	NY	115		POUGHKEEPSIE CITY LN	DE LAVAL PL	16	2005	2	61	6676	1771	34	303	85	34	47	33	15	0	0	0
820049	NY	82		CR 28 OLD HOPEWELL RD	CR 31 PALEN RD	16	2005	1	165	18921	4446	119	630	80	17	104	69	14	0	1	0
820050	NY	376		CR 104 HACKENSACK RD	CR 44 RED OAK MILL RD	16	2005	1	81	13679	2854	98	472	94	22	84	78	7	0	0	1
820056	NY	115		DE LAVAL PL	JACKMAN DR (N)	16	2005	1	61	6676	1771	34	303	85	34	47	33	15	0	0	0
820060	NY	115		CR 71 WEST RD	JCT RT 987G TACONIC ST PKWY	8	2004	1	15	1839	537	17	99	22	6	11	5	0	0	0	0
820071	US	9		DUTCHESS CO LINE	VAN WYCK LAKE RD	14	2006	1	16	13990	3162	184	795	221	77	216	231	49	0	0	0
820082	NY	22		END RT 55 OLAP WINGDALE	START RT 343 OLAP	2	2003	1	7	5766	1390	171	350	54	15	159	124	6	0	0	0
820082	NY	22		END RT 55 OLAP WINGDALE	START RT 343 OLAP	2	2006	1	9	5510	1603	183	358	95	41	96	255	36	0	4	2
820085	NY	9	G	COTTAGE RD	CR 40A ST ANDREWS RD	16	2003	1	6	9770	1980	128	274	19	0	31	20	3	0	0	0
820085	NY	9	G	COTTAGE RD	CR 40A ST ANDREWS RD	16	2006	1	25	9388	2228	140	300	22	0	55	20	3	0	0	0
820087	NY	52		CR 30 HOLMES RD	PUTNAM CO LN	17	2006	1	9	6721	1880	78	407	57	15	62	140	24	0	0	0
820203	NY	22		START RT 55 OLAP PAWLING	END RT 55 OLAP WINGDALE	2	2006	1	12	6604	2712	155	645	72	42	101	217	87	0	3	0
820206	NY	22		RT 199	END RT 44 OLAP MILLERTON	2	2005	1	50	4060	1348	98	370	48	9	97	225	29	0	0	3
820284		984	P	RT 82 & RT 343	NORTH AVE	2	2001	1	24	5278	984	172	105	34	23	32	32	11	7	4	1
820290		984	P	NORTH AVE	US 44	2	2005	1	33	1808	581	41	129	36	24	18	55	4	0	0	0
820307	NY	52		END 84I OLAP	RT 9 FISHKILL	16	2005	1	100	17762	3296	121	511	46	5	121	43	8	4	0	3
820308	NY	52		RT 9 FISHKILL	RT 82 BRINKERHOFF	16	2005	1	264	18018	3970	124	675	56	12	114	56	12	0	0	0
820310	NY	52		RT 376 E FISHKILL	ACC TACONIC STATE PKWY	14	2005	1	105	9199	3243	93	768	66	37	98	104	44	0	0	0
820310	NY	52		RT 376 E FISHKILL	ACC TACONIC STATE PKWY	14	2006	1	249	9410	4224	145	1099	51	12	85	103	27	0	0	0
820319	NY	55		CR 21 NOXON RD W JCT	ACC TSP RT 987G	14	2004	1	40	16933	3929	186	681	43	6	94	61	4	0	0	0
820319	NY	55		CR 21 NOXON RD W JCT	ACC TSP RT 987G	14	2006	1	0	14291	3326	113	629	31	6	71	46	4	0	0	0
820320	NY	55		RT 82 BILLINGS	CR 21 NOXON RD E JCT	14	2006	1	27	6934	2075	156	470	76	22	58	76	5	0	0	0
820323	NY	55		END 22 OLAP WINGDALE	CR 6 SOUTH DOVER	7	2005	1	61	5621	1338	64	237	38	16	29	59	1	0	0	3
820324	NY	55		CR 6 SOUTH DOVER	CONN STATE LINE END 55	7	2006	1	6	1354	333	31	95	22	14	29	60	6	0	0	1

Appendix G – Weekday Vehicle Classification Averages 2006 NYSDOT Traffic Data Report

Station	Route			Section Begins At	Section Ends At	FC	Year	Counts	1	2	3	4	5	6	7	8	9	10	11	12	13
820337	NY	82		RT 52 BRINKERHOFF	CR 94 ALL ANGELS RD	16	2004	1	171	10543	2220	106	455	96	8	48	60	2	0	0	0
820338	NY	82		CR 31 PALEN RD	START 376 OLAP	16	2004	1	180	15037	3288	103	531	107	15	83	55	8	3	1	2
820340	NY	82		CR 9 BEEKMAN RD	ACC TACONIC STATE PKWY	16	2004	1	88	7266	1930	99	358	96	27	50	103	26	0	0	1
820342	NY	82		RT 55 BILLINGS	CR 89 WATERBURY RD	17	2005	1	24	5366	1826	79	483	50	29	75	89	14	0	0	0
820342	NY	82		RT 55 BILLINGS	CR 89 WATERBURY RD	17	2006	1	0	5687	1730	87	359	40	2	71	85	10	0	0	0
820354	NY	82		CR 13 CLINTON CORS RD	CR 65 HUNNS LAKE RD	7	2005	1	36	2449	822	35	193	43	12	35	36	10	0	0	2
820490	NY	199		RT 308 ROCK CITY	ACC TACONIC STATE PKWY	6	2004	1	28	3996	1143	40	236	20	1	53	27	2	0	0	0
820492	NY	199		CR 60 WINCHELL MTN RD	RT 22 END 199	6	2004	1	8	795	265	39	90	11	3	48	46	2	0	0	0
820558	NY	216		RT 52 STORMVILLE	CR 8 GREENHAVEN RD	17	2004	1	90	4426	951	33	204	64	4	41	47	1	0	0	0
820596	NY	308		RT 9 RHINEBECK	RT 9G	7	2003	1	12	5334	1395	21	246	26	1	16	1	0	0	0	0
820596	NY	308		RT 9 RHINEBECK	RT 9G	7	2005	1	41	5804	1470	26	252	30	2	21	4	0	0	0	0
820605	NY	22		START RT 343 OLAP	CR 81	2	2005	1	72	3979	1071	85	248	68	11	120	181	24	0	0	0
820606	NY	343		RT 44 END 22 OLAP	CONN STATE LN END 343	6	2005	1	43	2860	945	29	211	55	29	29	51	2	0	0	0
820606	NY	343		RT 44 END 22 OLAP	CONN STATE LN END 343	6	2006	1	12	2135	675	27	141	21	4	20	44	4	0	0	0
820610	NY	376		RT 52 E FISHKILL	START RT 82 OLAP HOPEWELL	17	2005	1	42	10798	559	6	215	127	38	23	104	24	0	0	0
820612	NY	376		RT 113 SPACKENKILL RD	HOOKER AVE	16	2005	1	58	11516	2366	64	336	37	12	41	32	1	0	0	0
820632	NY	9	D	DUTCHESS CO LINE	BEACON S CITY LINE	16	2004	1	53	4416	695	29	156	19	0	15	10	0	0	0	0
820632	NY	9	D	DUTCHESS CO LINE	BEACON S CITY LINE	16	2006	1	31	3830	666	20	102	8	0	11	8	0	0	0	0
820633	NY	9	D	TELLER AVE	MAIN ST	16	2005	1	82	4780	1056	59	178	65	32	29	21	3	0	0	0
820635	NY	9	D	ACC RTS 84I & 52	CR 28 OLD HOPEWELL RD	14	2006	1	7	15597	2930	186	498	78	19	89	120	14	0	0	1
820638	NY	9	G	CR 40A ST ANDREWS RD	CR 41 E MARKET ST	16	2006	1	14	12471	3340	230	441	31	1	79	23	3	1	1	0
820643	NY	9	G	CR 78 TIVOLI	COLUMBIA CO LINE	7	2003	1	9	3524	965	31	169	10	0	32	30	0	0	0	0
820643	NY	9	G	CR 78 TIVOLI	COLUMBIA CO LINE	7	2005	1	51	4104	1003	34	191	26	7	35	33	0	0	0	0
820821	I	84		ACC LIME KILN RD	ACC TACONIC STATE PKWY	11	2001	2	39	35484	3746	43	517	229	20	567	5919	229	374	83	72
820821	I	84		ACC LIME KILN RD	ACC TACONIC STATE PKWY	11	2002	12	65	34586	5148	94	600	274	23	674	6304	157	392	116	9
820821	I	84		ACC LIME KILN RD	ACC TACONIC STATE PKWY	11	2003	7	208	35431	5490	87	602	291	37	642	6104	186	360	115	138
820821	I	84		ACC LIME KILN RD	ACC TACONIC STATE PKWY	11	2004	9	571	33567	5222	70	612	287	47	557	6142	155	404	113	52
820821	I	84		ACC LIME KILN RD	ACC TACONIC STATE PKWY	11	2005	8	314	28257	6265	88	516	209	39	526	5180	129	405	115	43
820821	I	84		ACC LIME KILN RD	ACC TACONIC STATE PKWY	11	2006	12	229	28818	7622	121	559	215	44	551	5226	144	443	112	31
820904		987	G	RT 55 UNDER	RT 44 UNDER	2	2006	1	37	18522	3639	4	242	21	0	12	0	0	1	0	0
820910		980	G	RT 22	END AT RT 343	7	2006	1	20	2205	728	60	141	25	4	17	17	3	0	0	0
820915		983	W	RAMP A AT FAIRMONT AVE	END AT RT 55	14	2006	1	13	2748	593	16	98	6	0	13	4	0	0	0	0
821001		1470	0	MAIN ST	ROMBOUT AVE	14	2005	1	39	1445	215	4	35	15	0	0	0	0	0	0	0
821002		1200		MONTGOMERY ST	OSBORNE RD	16	2006	1	20	5176	837	51	135	10	16	118	6	14	0	8	14

Appendix G – Weekday Vehicle Classification Averages 2006 NYSDOT Traffic Data Report

Station	Route		Section Begins At	Section Ends At	FC	Year	Counts	1	2	3	4	5	6	7	8	9	10	11	12	13
821003	CR	0280	CR 94 ALL ANGELS HIL	SR82	16	2006	1	1	8411	1986	58	231	32	1	37	21	2	0	0	0
821004		2620	LINDBERGH PL	UNDERHILL RD	17	2006	1	3	1614	260	15	42	0	0	12	0	0	0	0	0
821005		2170	SE T/L HYDEPRK	W T/L PLESTVLY	17	2006	1	13	1391	314	17	52	8	1	5	0	0	0	0	0
821006		2250	US 9	SR 9G	17	2006	1	12	3058	513	23	74	6	1	36	2	2	0	0	0
821008		2850	BURNETT BLVD	OVERLOOK RD	17	2005	1	17	2407	534	133	109	6	0	3	0	0	0	0	0
821009		0130	9D ARTERIAL	RED FLYNN DR	17	2006	1	11	2450	366	23	39	4	0	2	0	0	0	0	0
821010		4010	TAFT AVE	HORNBECK RD	17	2005	1	17	2095	583	4	96	19	5	10	1	0	0	0	0
821011		1740	CAROLINE AVE	CR 38 (VANWAGNER RD)	17	2006	1	12	1613	447	5	50	2	0	1	1	0	0	0	0
821012		0460	CITY LINE	EAST CEDAR ST	17	2006	1	2	690	195	128	110	0	0	3	0	0	0	0	0
821013	CR	0910	CR 28 OLD HOPEWELL R	VILLAGE LINE	17	2006	1	7	454	115	0	22	38	11	2	0	0	0	0	0
821014	CR	0270	RAMPS TO/FROM I84 WB	NY 52	17	2005	1	84	5613	1707	105	466	71	35	67	204	28	1	1	0
821015		0710	SALT POINT TPK	HYDE PARK T/L	17	2006	1	17	1354	398	16	59	10	1	5	0	0	0	0	0
821016	CR	0720	US 44	CR 73 SHEROW RD	17	2003	1	2	5339	1109	37	220	85	31	14	19	4	0	0	0
821016	CR	0720	US 44	CR 73 SHEROW RD	17	2006	1	76	4765	1360	30	241	106	55	18	12	1	0	0	0
821017	CR	0430	CR46	OLD DEGARMO RD	17	2006	1	28	6432	3244	63	634	43	13	49	13	0	0	0	0
821020	CR	0460	NY 55	CR 43 DEGARMO RD	17	2006	1	6	8205	2354	51	396	48	9	43	23	1	0	0	0
821021		2370	VANWAGNER RD	SEITZ TERR	17	2006	1	79	5771	1093	42	137	28	0	11	0	0	0	0	0
821022		2620	US 44/SR 55 WB	MARPLE RD	17	2006	1	21	2630	469	5	49	6	0	4	0	0	0	0	0
821023	CR	0740	NY 113	C/POUGHKEEPSIE LINE	17	2005	1	28	2593	382	3	67	5	0	3	0	0	0	0	0
821025	CR	0430	OLD DEGARMO RD	US 44	17	2006	1	30	8128	1828	57	315	50	15	47	17	2	0	0	2
821026	CR	0930	KENT RD	CR 94 ALL ANGELS HIL	17	2006	1	63	12983	2719	114	385	30	11	69	26	5	0	0	0
821028		0320	NY 113	ZACKS WAY	17	2005	1	318	1381	281	6	121	18	0	1	6	0	0	0	0
821029		0010	FRANKLIN ST	NORTH OF RAMP	16	2006	1	10	4839	596	43	100	2	3	89	1	18	0	8	7
821030		1780	E CEDAR ST	SUMMIT AVE	17	2006	1	6	840	157	4	14	0	0	1	0	0	0	0	0
821031		4100	NORTH RD	FAIRVIEW AVE	17	2003	1	0	6049	676	8	71	1	0	3	0	0	0	0	0
821031		4100	NORTH RD	FAIRVIEW AVE	17	2006	1	4	7530	1030	16	114	3	0	10	0	0	0	0	0
821032		3480	RT 9	BEECHWOOD AVE	17	2006	1	2	2609	284	11	58	2	0	22	0	0	0	0	0
821033	CR	0410	DOCK RD	US 9	17	2006	1	16	666	173	15	39	3	0	0	0	0	0	0	0
821034	CR	0410	PINEWOODS RD	NY 9G	17	2006	1	14	8769	2053	82	276	12	0	21	4	0	0	0	0
821035		0860	RT 9G	CREAM ST	17	2006	1	12	1911	370	55	62	2	1	19	1	0	0	0	1
821036	CR	0730	WIGSTEN RD	CR 72 NORTH AVE	17	2006	1	28	2321	661	7	84	17	2	7	1	0	0	0	0
821037	CR	0920	LIBERTY ST	NY 9D	17	2006	1	0	658	182	23	44	11	0	0	15	0	0	0	0
821038	CR	1000	CREAM ST	CR 40 EAST DORSEY LN	17	2006	1	27	3236	734	26	98	6	0	9	3	0	0	0	0
821039	CR	0210	NY 55	CR 49 TITUSVILLE RD	17	2006	1	108	8540	1994	51	398	48	1	33	12	2	0	0	1

Appendix G – Weekday Vehicle Classification Averages 2006 NYSDOT Traffic Data Report

Station	Route			Section Begins At	Section Ends At	FC	Year	Counts	1	2	3	4	5	6	7	8	9	10	11	12	13
821040	CR	049S		NY 55	CR 49TITUSVILLE RD	17	2006	1	40	5233	1370	55	237	42	13	33	14	1	0	0	0
821041		3620		KERR RD	CR 77 (VASSAR RD)	17	2006	1	96	7938	1125	19	139	32	0	14	1	0	0	0	0
821042	CR	040A		US9	NY 9G	17	2006	1	24	7708	1699	58	211	15	0	30	15	1	0	0	0
821044		0820		PENDELL RD	COTTAGE RD	17	2006	1	159	7460	1428	51	175	59	7	35	10	4	0	0	0
821045	CR	0380		US 44/55 WB	FRIENDLY LN	17	2006	1	18	1839	520	20	113	12	0	6	11	0	0	0	0
821102		1470		RT 9D WOLCOTT AVE	SARGENT AVE	14	2005	1	0	264	76	0	23	1	0	0	0	0	0	0	0
828400	CR	0290		NY 52	TSP	19	2001	1	1	688	237	14	50	18	0	0	1	0	0	0	0
830007	NY	207		RT 416	CR 4 MAYBROOK RD	17	2005	1	71	4731	1149	70	228	67	3	25	14	1	0	0	0
830012	US	6		START RT 209 OLAP PENN ST LINE	RTS 42 & 97	14	2004	1	173	8934	1993	84	294	20	0	65	84	0	0	0	1
830012	US	6		START RT 209 OLAP PENN ST LINE	RTS 42 & 97	14	2006	1	23	13409	2772	41	421	36	3	114	95	8	1	0	2
830015	US	6		PORT JERVIS CITY LINE	CR 1 PINE IS TPK	9	2002	1	2	2032	557	21	140	18	5	19	15	0	0	0	0
830015	US	6		PORT JERVIS CITY LINE	CR 1 PINE IS TPK	9	2005	1	64	2128	646	26	144	21	10	17	9	7	0	0	0
830016	US	6		CR 22 S CENTERVILLE RD	RT 284 SLATE HILL	8	2006	1	7	3604	1174	15	175	29	11	25	13	9	0	0	0
830017	US	6		RT 284 SLATE HILL	START RT 17M OLAP	16	2002	1	15	7679	1574	64	372	101	27	44	114	7	0	0	0
830017	US	6		RT 284 SLATE HILL	START RT 17M OLAP	16	2006	1	12	7898	1959	81	440	70	13	57	74	4	1	0	0
830018	US	6		START RT 17M OLAP	ACC RT 84I	16	2005	1	462	24333	5200	248	953	227	33	216	238	28	2	0	5
830022	NY	17	M	ARCADIA RD	START RT 94 OLAP CHESTER	17	2003	1	1	6232	1203	47	200	27	2	27	22	0	0	0	0
830023	NY	17	M	END RT 94 OLAP CHESTER	CR 13 KINGS HIGHWAY	17	2004	1	120	9558	2318	118	469	159	19	54	51	7	0	0	3
830024	NY	17	M	MIDDLETOWN NORTH CITY LINE	START RT 211 OLAP	16	2005	1	29	4398	908	98	246	102	14	117	30	17	0	3	22
830026	NY	17		RT 32	ACC RT 87I HARRIMAN RT 984C	12	2005	1	136	38164	8689	1058	1643	198	24	514	1854	99	9	8	7
830027	US	6		NY32 CONNECTOR	RT 293 START LMP OLAP	14	2005	1	47	21683	3414	91	318	27	3	89	94	17	3	0	2
830027	US	6		NY32 CONNECTOR	RT 293 START LMP OLAP	14	2006	1	33	14840	2406	47	249	25	1	28	45	2	0	0	0
830029	US	6		END SEVEN LK PKY OLAP RT 987E	RT 9W END 987C PIP START RT 20	2	2004	1	16	15459	2234	6	167	0	0	2	1	0	0	0	0
830035	NY	94		ACC RTS 6 17 CHESTER	START 17M OLAP	16	2005	1	20	4342	740	52	123	11	0	5	3	0	0	0	0
830036	NY	32		END 9W OLAP	ACC RTS 52 & 84I WB	16	2004	1	52	20021	3709	245	608	189	25	194	217	45	8	3	26
830038	I	84		PENN STATE LINE	ACC RT 6 CR 15	11	2001	6	36	13212	2064	32	206	118	5	376	4330	58	320	59	11
830038	I	84		PENN STATE LINE	ACC RT 6 CR 15	11	2002	12	47	11953	1958	31	180	152	11	337	3872	246	331	88	51
830038	I	84		PENN STATE LINE	ACC RT 6 CR 15	11	2003	9	119	15285	2683	37	231	178	11	388	4951	117	354	105	37
830038	I	84		PENN STATE LINE	ACC RT 6 CR 15	11	2004	10	101	15410	2780	29	241	161	21	310	5208	60	376	103	99
830038	I	84		PENN STATE LINE	ACC RT 6 CR 15	11	2005	11	214	15446	3079	36	241	157	19	321	4996	56	426	120	44
830038	I	84		PENN STATE LINE	ACC RT 6 CR 15	11	2006	12	232	16392	3265	39	242	165	21	340	5072	52	473	122	38
830049	NY	52		CR 23 ROCK CUT RD	RT 300 PLATTERKILL TPK	16	2004	1	17	7320	1830	70	353	16	0	45	25	0	0	0	0
830050	NY	207		AIRPORT ENTRANCE BRUNIG RD	START RT 300 OLAP	16	2004	1	19	13211	3306	162	589	77	1	108	171	4	0	0	0
830057	NY	208		CR 4 MAYBROOK RD	ACC RT 84I	14	2005	1	80	6804	1700	95	277	36	2	43	48	1	0	0	0

Appendix G – Weekday Vehicle Classification Averages 2006 NYSDOT Traffic Data Report

Station	Route			Section Begins At	Section Ends At	FC	Year	Counts	1	2	3	4	5	6	7	8	9	10	11	12	13
830064	NY	17		RT 211	ACC RT 84I EAST	12	2005	1	229	44639	12931	922	2811	316	54	712	1849	182	57	36	45
830068	NY	17		RT 17M E JCT HARRIMAN	CR 19 OLD ORANGE TPK	6	2006	1	56	8301	1757	201	431	42	5	65	148	3	0	0	0
830069	NY	17	M	MIDDLETOWN SOUTH CITY LINE	START RT 6 OLAP	16	2005	1	61	25090	5339	211	863	125	6	232	164	16	6	2	6
830069	NY	17	M	MIDDLETOWN SOUTH CITY LINE	START RT 6 OLAP	16	2006	1	194	32316	6643	315	1165	329	28	461	214	48	36	7	26
830071	NY	32		RT 94 VAILS GATE	CR 69 UNION AVE	14	2004	1	30	11910	2013	168	376	135	33	46	36	1	0	3	0
830072	US	6		START RT 987C PIP OLAP	END SEVEN LK PKY OLAP RT 987E	2	2005	1	400	17013	1709	39	172	7	4	14	4	2	0	0	4
830079	NY	300		END RT 207 OLAP	RT 94 END RT 300	16	2004	1	22	13517	3006	233	559	64	7	110	165	2	0	0	0
830082	NY	52		CR 14 ALLARD CORNERS	START 208 OLAP WALDEN	16	2004	1	5	3744	980	43	243	17	4	60	7	0	0	0	0
830082	NY	52		CR 14 ALLARD CORNERS	START 208 OLAP WALDEN	16	2006	1	12	8739	1802	34	286	68	4	50	14	0	2	0	0
830087	NY	17	M	RT 208	CR 40 & CR 19	16	2005	1	33	12873	2900	70	491	39	7	92	36	5	1	0	2
830089	NY	32		CR 86 FOSTERTOWN RD	ULSTER CO LN	16	2006	1	1	8581	2026	54	363	30	6	58	41	1	0	0	0
830090	NY	17	A	CR 13 KINGS HWY	END RT 94 OLAP WARWICK	16	2005	1	12	7102	1678	121	335	47	20	44	47	4	0	0	0
830091	NY	94		WILLOW LANE	RT 9W END 94	17	2002	1	32	9032	1403	206	261	76	7	27	77	1	0	0	0
830091	NY	94		WILLOW LANE	RT 9W END 94	17	2004	1	97	6349	1065	155	184	58	6	22	41	16	0	0	0
830093	NY	218		WASHINGTON RD	CR 107 HUDSON ST	16	2005	1	67	1730	321	3	25	1	0	2	1	0	0	0	0
830094	NY	284		NEW JERSEY STATE LINE	CR 1 PINE ISLAND TURNPIKE	6	2004	1	8	1376	467	37	101	63	32	18	44	18	0	0	0
830095	US	9	W	END 218 OLAP	CR 9 ANGOLA RD	16	2006	1	79	16263	3342	174	562	100	19	140	151	49	1	0	1
830133	NY	17	K	RT 302 BULLVILLE	CR 14 ALBANY POST RD	7	2003	1	25	4250	1322	78	300	75	12	56	63	7	0	0	0
830133	NY	17	K	RT 302 BULLVILLE	CR 14 ALBANY POST RD	7	2006	1	2	4083	1383	143	343	59	15	74	76	4	0	0	0
830134	NY	207		CR 66 CRAIGVILLE RD	CR 8 SARAH WELLS TRL	16	2004	1	6	8813	1948	115	366	66	11	51	21	0	0	0	0
830135	NY	17	A	CR 6 PULASKI HWY	START RT 94 OLAP FLORDIA	16	2006	1	21	9167	1913	112	467	114	19	78	42	4	0	0	0
830136	NY	17		ACC RT 87I HARRIMAN RT 984C	RT 17M E JCT HARRIMAN	16	2004	1	21	8936	1658	67	355	41	7	44	89	16	0	0	2
830137	NY	32		CR 105 HIGHLAND RD	CR 107 ORRS MILL NEWBURGH URBA	16	2004	1	24	7677	1681	184	404	67	22	68	154	31	0	4	0
830138	NY	207		CR 54 DRURY LN	AIRPORT ENTRANCE BRUNIG RD	16	2002	1	15	7798	2082	126	352	41	9	33	48	0	0	0	0
830138	NY	207		CR 54 DRURY LN	AIRPORT ENTRANCE BRUNIG RD	16	2004	1	43	7973	2152	128	358	32	2	53	36	5	0	0	0
830149	NY	210		NEW JERSEY STATE LN	RT 17A END RT 210	17	2006	2	56	2672	710	74	135	6	0	42	4	1	0	0	1
830150	NY	17	A	JCT RT 210	RT 17 END RT 17A	16	2006	1	37	7602	1860	99	258	9	7	31	9	0	0	0	0
830154	NY	17	K	ACC RT 87I	NEWBURGH WEST CITY LINE	16	2004	1	116	15042	2845	248	655	149	6	143	229	14	2	7	3
830155	NY	17	K	CR 75 COLDENHAM RD	CR 23 ROCKCUT RD	16	2004	1	26	11115	3182	278	713	101	9	218	323	6	15	0	1
830164	NY	17		RT 17K	RT 302	12	2006	1	41	23911	6051	515	1227	112	45	646	879	47	12	5	1
830165	NY	17		RT 302	RT 211	12	2004	1	12	27143	6607	499	1375	199	67	386	1356	118	20	10	1
830166	NY	17		ACC RT 84I EAST	START RTS 6 & 17M OLAPS	12	2004	1	29	35196	8628	674	1745	218	18	743	1085	48	8	10	3
830167	NY	17		CR 19 OLD ORANGE TPK	RTS 210 17A	6	2004	1	227	11908	2415	147	550	105	6	56	119	2	0	0	0
830169	NY	17		RTS 210 17A	ROCKLAND CO LINE	6	2004	1	20	13589	2740	198	477	57	5	41	108	4	0	0	0

Appendix G – Weekday Vehicle Classification Averages 2006 NYSDOT Traffic Data Report

Station	Route			Section Begins At	Section Ends At	FC	Year	Counts	1	2	3	4	5	6	7	8	9	10	11	12	13
830235	NY	32		CR 107 ORRS MILL NEWBURGH URBA	RT 94 VAILS GATE	16	2006	1	27	14224	3269	232	570	67	26	104	133	27	0	0	1
830236	NY	32		CR 69 UNION AVE	START 17K OLAP	14	2003	1	5	9606	1830	111	340	69	11	44	96	14	0	2	0
830238	NY	32		START 17K OLAP	END 17K START 9W OLAP	14	2004	1	197	15216	2533	231	435	129	11	105	145	15	2	0	5
830241	NY	32		GARDNERTOWN RD	RT 300 CRONOMER VLY	16	2002	1	30	9166	1648	65	292	174	3	27	47	0	0	0	0
830241	NY	32		GARDNERTOWN RD	RT 300 CRONOMER VLY	16	2005	1	20	8843	2143	74	318	22	4	33	22	5	0	0	0
830289	NY	208		RT 17K	START 52 OLAP	16	2005	2	37	7936	1716	144	331	40	10	145	102	27	1	5	14
830290	NY	208		END 52 OLAP	LAKE OSIRIS RD	16	2004	1	46	4269	1416	143	203	38	6	36	27	15	0	0	0
830299	NY	208		START 52 OLAP	END 52 OLAP	16	2005	2	159	9579	2176	180	399	193	11	217	64	38	9	8	7
830301	NY	52		RT 300 PLATTERKILL TPK	START 84I OLAP	16	2005	1	20	9916	2377	157	444	19	0	52	33	1	0	0	0
830356	NY	284		CR 1 PINE ISLAND TURNPIKE	RT 6 JCT END 284	6	2006	1	0	2937	891	24	159	30	7	37	38	8	0	0	0
830362	NY	94		NEW JERSEY STATE LINE	START 17A OLAP	16	2001	6	35	4675	960	1	62	66	9	15	24	2	0	0	0
830362	NY	94		NEW JERSEY STATE LINE	START 17A OLAP	16	2002	9	45	6241	1321	1	73	80	11	19	37	1	0	0	1
830362	NY	94		NEW JERSEY STATE LINE	START 17A OLAP	16	2003	12	31	5595	1218	0	63	60	8	14	32	0	0	0	1
830362	NY	94		NEW JERSEY STATE LINE	START 17A OLAP	16	2004	11	34	5747	1363	1	64	74	10	17	30	0	0	0	0
830362	NY	94		NEW JERSEY STATE LINE	START 17A OLAP	16	2005	11	45	5539	1331	1	67	66	13	16	32	1	0	0	11
830362	NY	94		NEW JERSEY STATE LINE	START 17A OLAP	16	2006	11	42	5740	1384	1	71	57	7	14	26	0	0	0	1
830369	NY	94		CR 20 ORRS MILLS RD	RT 32 300 VAILS GATE	14	2005	1	15	7050	1420	75	258	55	15	32	42	5	0	0	0
830511	NY	211		CR 61 OTISVILLE RD	MIDDLETOWN W CITY LN	17	2004	1	8	1548	388	30	75	7	2	16	3	0	0	0	0
830511	NY	211		CR 61 OTISVILLE RD	MIDDLETOWN W CITY LN	17	2006	1	10	1840	554	28	134	11	0	12	6	0	0	0	0
830515	NY	207		RIDGE RD	CR 54 DRURY LN	16	2004	1	35	4295	1173	67	196	19	5	26	11	1	0	0	0
830517	NY	207		END RT 300 OLAP	RT 17K END 207	16	2004	1	4	7932	1740	83	248	12	1	41	10	0	0	0	0
830520	NY	17	M	END RT 211 OLAP	WAWAYANDA AVE	16	2004	1	13	5575	1176	62	138	18	1	18	12	0	0	0	0
830533	US	209		END 6 OLAP	PORT JERVIS E CITY LN	14	2002	1	12	6328	1407	232	284	40	2	44	87	3	0	0	0
830534	US	209		PORT JERVIS E CITY LN	CR 80 NEVERSINK DR	14	2002	1	11	5280	1206	157	289	32	0	30	83	0	0	0	0
830534	US	209		PORT JERVIS E CITY LN	CR 80 NEVERSINK DR	14	2004	1	77	5036	1367	131	245	54	10	32	70	3	0	0	0
830564	NY	218		RT 9W	RT 980U	17	2005	1	46	5402	1425	64	180	36	6	19	13	0	0	0	0
830567	US	9	W	START 218 OLAP	END 218 OLAP	16	2001	6	40	14293	1902	18	198	130	19	58	158	17	2	0	10
830567	US	9	W	START 218 OLAP	END 218 OLAP	16	2002	12	19	13902	2083	22	229	129	27	55	157	17	1	0	1
830567	US	9	W	START 218 OLAP	END 218 OLAP	16	2003	12	23	15196	1328	21	137	67	6	38	94	11	0	0	0
830567	US	9	W	START 218 OLAP	END 218 OLAP	16	2004	11	15	14078	1823	19	205	91	19	47	147	16	0	0	1
830567	US	9	W	START 218 OLAP	END 218 OLAP	16	2005	12	16	12661	2079	21	219	89	17	44	156	18	0	0	1
830567	US	9	W	START 218 OLAP	END 218 OLAP	16	2006	13	18	13235	2140	21	234	112	30	46	167	24	0	0	0
830568	NY	218		END 9W LOOP	WASHINGTON RD	16	2004	1	28	3011	781	20	161	36	7	15	4	2	0	0	0
830568	NY	218		END 9W LOOP	WASHINGTON RD	16	2006	1	44	2792	578	17	177	12	2	33	3	0	0	0	0

Appendix G – Weekday Vehicle Classification Averages 2006 NYSDOT Traffic Data Report

Station	Route			Section Begins At	Section Ends At	FC	Year	Counts	1	2	3	4	5	6	7	8	9	10	11	12	13
830569	NY	218		CR 107 HUDSON ST	RT 9W END 218	16	2005	1	36	3481	747	35	100	9	0	8	2	0	0	0	0
830570	NY	293		RT 6	RT 9W 218 END 293	6	2006	1	23	2089	766	73	195	29	4	44	85	6	0	0	0
830577	NY	300		ORANGE CO LINE	RT 32	16	2006	1	74	5214	1417	84	256	42	2	41	16	0	0	0	0
830582	NY	302		RT 17	RT 17K	17	2006	1	4	7034	1857	63	408	49	4	62	52	6	0	0	1
830654	US	9	W	RT 6 END 202 OLAP	RT 218 FT MONTGOMERY	16	2004	1	130	15215	2745	190	599	80	2	65	179	20	0	0	0
830655	US	9	W	CR 9 ANGOLA RD	ACC CR 107 ORRS MILL	16	2005	1	33	12629	2557	98	404	50	9	49	94	17	0	0	0
830657	US	9	W	ACC WILLOW AVE	RT 218 CORNWALL	16	2004	1	26	12031	2017	112	348	64	12	32	124	35	0	0	0
830658	US	9	W	RT 218 CORNWALL	UNION AVE	16	2004	1	30	18661	3858	177	616	133	36	95	185	41	0	1	2
830659	US	9	W	UNION AVE	RT 94	16	2004	1	132	6610	2145	138	438	75	5	45	370	48	0	0	1
830662	US	9	W	END RT 32 OLAP	MIDDLEHOPE	14	2005	1	67	15637	3514	296	835	104	8	156	399	31	0	0	5
830671	NY	17	A	RTS 6 & 17 & 207 GOSHEN	CR 6 PULASKI HWY	16	2006	1	25	10563	2343	137	580	97	13	105	99	5	0	0	0
830674	NY	17	K	RT 17	RT 302 BULLVILLE	7	2006	1	49	3869	1113	123	305	61	10	134	69	4	2	1	3
830676	NY	17	K	CR 14 ALBANY POST RD	RT 211 MONTGOMERY	17	2006	1	13	10433	3454	223	540	71	9	200	92	17	1	4	6
830679	NY	17	K	NEWBURGH WEST CITY LINE	RT 207	16	2004	1	156	12855	2710	249	512	94	3	134	164	16	6	5	3
830680	NY	17	M	RT 17 EB OFF RAMP CR 76	RT 302 ROCKVILLE	16	2004	1	36	4056	1063	57	176	36	5	15	8	0	0	0	0
830684	NY	52		END 208 OLAP	CR 23 ROCK CUT RD	16	2002	1	40	7180	1456	85	303	14	0	37	80	1	0	0	0
830684	NY	52		END 208 OLAP	CR 23 ROCK CUT RD	16	2005	1	53	7243	1962	75	352	34	1	60	36	3	0	0	0
831002	CR	0190		MONROE VL	END OF SAMPLE	17	2006	1	89	5524	1509	18	430	104	4	13	4	0	0	0	0
831003		0470		EAST MAIN ST	DEAD END RAILR	16	2006	1	0	4855	1113	30	159	43	0	13	6	0	0	0	0
831004	CR	0160		US84	NJ STATE LINE	16	2006	1	13	997	322	25	53	4	0	12	12	0	0	0	0
831105		1310		POWELL AVE	N PLANK RD	14	2005	1	85	14578	2113	134	296	64	7	120	21	13	3	1	4
836000		2420		ROUTE 17M	NY 17 RAMP N	19	2006	1	5	482	148	10	40	2	1	4	0	0	0	0	0
840001	NY	6	N	PUTNAM CO LINE	CR 30 LAKE SECOR RD	16	2005	1	16	7301	1349	19	191	54	15	15	24	26	0	0	0
840002	NY	118		PUTNAM CO LINE	RT 6 END 118	16	2004	1	172	8454	1741	76	255	79	3	40	28	2	0	0	0
840006	NY	52		PUTNAM CO LN	CR 42 FARMERS MILLS RD	16	2005	1	87	5135	1167	33	239	33	2	35	28	6	1	0	0
840007	NY	121		PUTNAM CO LN	ACC RT 84I	16	2003	1	44	4305	909	30	197	26	4	21	10	0	0	0	0
840009	US	6		CR 50	END RT 22 OLAP - ACC RTS 84I &	14	2005	1	89	13218	3039	130	727	74	4	120	98	41	1	0	0
840014	US	9		CR 10 N HIGHLANDS RD	DUTCHESS CO LINE	2	2005	1	55	13234	3630	192	770	160	43	138	255	36	0	0	1
840040	US	6		RT 118	RT 6N MAHOPAC	14	2004	1	25	15063	2734	118	604	72	14	73	99	13	0	0	0
840043	US	6		CR 36 DREWVILLE RD	START RTS 22 & 202 OLAPS	14	2004	1	14	10090	2033	54	428	37	1	49	36	13	0	0	0
840047	US	6		RT 312	CR 36 DREWVILLE RD	14	2006	1	0	7297	1582	42	335	31	3	29	38	6	0	0	0
840060	US	9		RT 403	CR 11 TRAVIS COR RD	2	2005	1	75	9979	2230	139	557	102	34	110	224	33	1	0	3
840101	NY	301		RT 9 MCKEEL COR	ACC TACONIC STATE PKWY	6	2005	1	46	2510	520	7	72	12	6	2	2	0	0	0	0
840196	US	202		PUTNAM CO LN	START 6 OLAP BREWSTER	14	2003	1	47	7032	1199	75	325	76	15	27	52	5	0	0	0

Appendix G – Weekday Vehicle Classification Averages 2006 NYSDOT Traffic Data Report

Station	Route			Section Begins At	Section Ends At	FC	Year	Counts	1	2	3	4	5	6	7	8	9	10	11	12	13
840196	US	202		PUTNAM CO LN	START 6 OLAP BREWSTER	14	2006	1	13	6351	1553	58	350	56	11	39	71	34	0	0	1
840580	NY	301		CR 21 PEEKSKILL HOLLOW RD	RT 52 CARMEL END 301	6	2005	1	9	3529	207	1	57	8	0	2	0	0	0	0	0
840599	NY	311		RT 292	RT 22 END 311	16	2005	1	33	8594	2182	51	385	52	20	45	49	34	0	0	0
840630	NY	9	D	SPUR TO RT 301	RT 301 COLD SPRING	7	2005	1	45	6441	1270	30	182	33	20	29	13	3	0	0	0
840631	NY	9	D	RT 301 COLD SPRING	DUTCHESS CO LINE	6	2004	1	51	3629	574	19	118	6	1	9	6	3	0	0	0
840902		987	G	PUTNAM CO. LINE	PEEKSKILL HOLLOW RD UNDER	12	2001	3	0	0	0	0	0	0	0	0	0	0	0	0	0
840905		981	B	RT I684	END AT RT 22	14	2001	6	18	22641	3279	29	311	165	54	136	367	67	1	1	11
840905		981	B	RT I684	END AT RT 22	14	2002	12	17	22434	3228	28	301	152	53	120	352	56	1	1	4
840905		981	B	RT I684	END AT RT 22	14	2003	12	14	23435	2243	38	253	144	47	104	299	58	3	0	2
840905		981	B	RT I684	END AT RT 22	14	2004	12	22	22985	2801	35	244	133	49	113	287	59	3	1	4
840905		981	B	RT I684	END AT RT 22	14	2005	12	19	21894	3745	32	292	153	57	115	345	67	1	2	4
840905		981	B	RT I684	END AT RT 22	14	2006	12	17	21731	3840	33	292	152	58	116	341	67	1	2	4
841001	CR	0510		DEANS CORNER R	END HPMS	17	2006	1	7	1268	323	15	61	4	1	2	1	0	0	0	0
841002	CR	0660		EAST BRANCH RD	W LAKE SHORED	17	2006	1	92	7128	1702	35	320	40	4	25	10	4	0	0	0
850003	US	202		RT 45 E OF MT IVY	START 9W OLAP HAVERSTRAW	14	2005	1	82	18561	3124	236	670	84	21	119	129	15	0	0	0
850004	US	9	W	RT 303	RT 304 HAVERSTRAW	14	2005	1	12	14609	1932	111	446	146	22	128	304	132	2	2	29
850012	NY	45		NEW JERSEY STATE LINE	CR 62 OLD NYACK TPKE	16	2006	1	5	8813	1580	85	202	21	7	32	6	1	0	0	0
850328	NY	59		END 202 OLAP SUFFERN	CR 89 AIRMONT RD	14	2004	1	8	14164	2516	175	477	66	0	59	20	1	0	0	1
850329	NY	59		KENNEDY DR	RT 45 SPRING VALLEY	14	2006	1	10	13659	3550	324	730	49	1	101	77	0	0	0	0
850336	NY	59		ACC RT 87I	RT 9W NYACK END 59	14	2004	1	6	5331	657	54	155	12	0	13	14	0	0	0	0
850493	US	202		N.J. STATE LINE SUFFERN	START 59 OLAP SUFFERN	16	2006	1	6	11546	2139	139	337	24	0	81	29	5	0	0	0
850583	NY	303		NEW JERSEY STATE LINE	ACC PIP SPARKILL	14	2006	1	107	17946	3119	204	515	96	21	160	108	7	0	0	1
850586	NY	303		RT 59 CENTRAL NYACK	ACC RTS 87I 287I	14	2005	1	237	20097	3737	525	1016	332	47	358	493	26	3	7	13
850589	NY	304		NEW JERSEY STATE LINE	W CENTRAL AVE	14	2006	1	8	12151	2011	281	334	19	0	68	38	1	0	0	0
850590	NY	304		W CENTRAL AVE	MIDDLETOWN RD	12	2006	1	1	16366	3100	268	462	30	1	78	38	1	0	0	0
850650	US	9	W	NEW JERSEY STATE LINE	RT 340 SPUR IRVINGTON	14	2004	1	51	6179	1031	97	240	35	0	29	26	0	0	0	0
850650	US	9	W	NEW JERSEY STATE LINE	RT 340 SPUR IRVINGTON	14	2006	1	28	6874	2683	208	619	34	4	75	49	3	0	0	0
850651	US	9	W	RT 340 SPUR IRVINGTON	ACC RT 87I	14	2004	1	8	11886	1717	97	274	21	0	34	20	0	0	0	0
850652	US	9	W	ACC RT 87I	RT 59 NYACK	14	2005	1	86	5915	950	57	220	45	2	25	18	0	0	0	0
850824	NY	340		NEW JERSEY STATE LINE	SPUR TO RT 9W	16	2004	1	19	2547	438	32	71	15	0	4	5	0	0	0	0
850900		987	C	NEW JERSEY STATE LINE	INT 5 RT 303	12	2006	1	86	43409	6673	15	263	1	0	34	0	0	0	0	0
851001	CR	0640		MONTEBELLO VL	SPOOK ROCK RD	16	2006	1	6	13369	3265	125	517	32	9	86	13	3	1	0	1
851002		0370		N MIDDLETOWN R	CR23 SICKLTN R	17	2006	1	30	3476	974	25	114	13	0	14	1	0	0	0	0
851003		4620		CONVENT RD	SUNSET RD	17	2006	1	39	4095	661	44	100	23	0	18	1	0	0	0	0

Appendix G – Weekday Vehicle Classification Averages 2006 NYSDOT Traffic Data Report

Station	Route			Section Begins At	Section Ends At	FC	Year	Counts	1	2	3	4	5	6	7	8	9	10	11	12	13	
851005	CR	0085		WESTERN AVE	MAIN ST	16	2006	1	149	7648	1660	110	230	66	3	39	2	0	0	0	0	
851006	CR	0890		CAMPBELL AVE	END SAMPLE	16	2006	1	1	9750	1584	41	228	15	1	23	0	0	0	0	0	
851007	CR	0085		NY/NJ SL	WESTERN AVE	16	2006	1	69	5357	1195	41	183	36	5	24	4	0	0	0	0	
851009	CR	0940		WILLOW GROVE R	THIELLS MTN IVY RD	17	2006	1	87	6709	1437	235	287	38	1	24	2	1	0	0	0	
851010		1400		WESTERN HWY	RTE 303	17	2003	1	95	5321	1035	26	127	17	2	17	3	0	0	0	0	
851010		1400		WESTERN HWY	RTE 303	17	2006	1	61	5676	1204	53	180	41	2	34	5	0	0	0	0	
851011	CR	0230		BLAUVELT RD	NO SIDE TUNNEL	16	2006	1	12	2551	656	17	77	5	0	12	0	0	0	0	0	
851104	CR	0800		RT 45	W CLARKSTOWN	14	2005	1	286	11899	2382	118	393	125	5	71	4	0	0	0	0	
851108	CR	0800		STRAWTOWN RD	KINGS HWY	14	2005	1	0	9241	1201	77	196	63	0	32	6	1	0	0	0	
860002	US	9	W	CR 24 NORTH JCT	OLD RT 9W (984D)	16	2006	1	54	10732	2247	76	529	83	19	66	99	26	0	0	3	
860003	NY	32		START RT 213 OLAP	END 213 OLAP	16	2005	1	228	10441	1327	53	217	111	0	43	45	5	1	0	0	
860004	NY	213		CR 16 RIFTON	CR 153 DEWITT LAKE RD	17	2006	1	38	1847	497	13	129	37	9	11	18	13	0	0	0	
860007	NY	28		RT 42 SHANDAKEN	BIG INDIAN RD CR 47	6	2006	1	11	2072	673	58	185	32	5	57	28	4	0	0	0	
860010	NY	32		END 213 OLAP		0	14	2005	1	44	14532	2507	110	476	28	0	192	25	19	5	1	1
860012	I	587		RT 32 START 28 OVLAP	END 28 OLAP END 587I	11	2006	1	9	11091	2353	116	543	25	0	68	38	1	0	0	0	
860016	NY	199		RT 32	DUTCHESS CO LINE	14	2006	1	70	13986	5236	206	1033	108	51	138	115	18	0	0	2	
860018	US	9	W	RT 299	CR 24 NORTH JCT	6	2005	1	20	9313	1802	103	391	69	13	84	122	9	0	0	0	
860018	US	9	W	RT 299	CR 24 NORTH JCT	6	2006	1	12	8847	1990	79	439	45	8	68	89	22	0	0	0	
860024	NY	28		RT 375 W HURLEY	RESERVOIR RD & WINCHELL CORNER	6	2005	1	54	6567	1945	118	398	56	13	57	86	34	0	0	0	
860025	NY	32		END 299 OLAP NEW PALTZ	CR 154 HORSENDEN RD	16	2002	1	54	9391	1718	106	340	91	14	46	91	3	0	0	0	
860025	NY	32		END 299 OLAP NEW PALTZ	CR 154 HORSENDEN RD	16	2004	1	1	8429	1848	134	350	65	14	49	51	18	0	0	0	
860025	NY	32		END 299 OLAP NEW PALTZ	CR 154 HORSENDEN RD	16	2006	1	0	8411	1822	118	404	47	2	84	32	5	0	0	0	
860029	US	209		CR 26 COTTEKILL RD	CR 8 WYNCOOP AVE	14	2006	1	59	8153	1725	106	445	84	13	85	166	19	0	0	5	
860030	NY	299		END 32 OLAP	ACC RT 87I	14	2005	1	121	18090	2285	180	463	47	1	145	60	18	2	0	1	
860030	NY	299		END 32 OLAP	ACC RT 87I	14	2006	1	1	17463	2943	149	489	36	1	95	62	4	0	0	0	
860036	US	9	W	ULSTER CO LINE	MILTON TURNPIKE	16	2004	1	28	13586	3382	295	770	101	7	131	324	36	2	0	3	
860038	US	9	W	CR 89 MALDEN TURNPIKE	GREENE CO LN	16	2006	1	24	2193	764	29	176	26	3	34	103	38	0	0	0	
860040	US	9	W	MILTON TURNPIKE	CHAPEL HILL RD	16	2005	1	52	13059	2948	250	668	91	23	108	250	47	0	0	1	
860108	NY	212		CR 35 CENTERVILLE	START RT 32 OLAP	17	2005	1	49	7019	1912	83	277	71	12	45	49	17	0	0	1	
860108	NY	212		CR 35 CENTERVILLE	START RT 32 OLAP	17	2006	1	0	6722	1999	70	337	25	1	48	20	2	0	0	0	
860109	US	9	W	START 32 OLAP	END 32 OLAP SAUGERTIES	16	2005	1	67	12802	2970	128	393	42	9	67	44	6	0	0	0	
860112	NY	55		END 209 START 44 OLAPS	RT 299	2	2005	1	31	1989	547	32	123	16	0	12	21	4	0	0	0	
860122	NY	28	A	RT 28 BOICEVILLE	RT 213	8	2005	1	1	507	192	22	37	1	0	8	2	0	0	0	0	
860226	NY	28		RT 209	RT 28A STONY HOLLOW	6	2006	1	68	23912	5644	333	1197	162	81	306	514	68	7	2	11	

Appendix G – Weekday Vehicle Classification Averages 2006 NYSDOT Traffic Data Report

Station	Route		Section Begins At	Section Ends At	FC	Year	Counts	1	2	3	4	5	6	7	8	9	10	11	12	13
860230	NY	28	RT 212 MT TREMPER	RT 214 PHOENICIA	6	2006	1	46	4016	1295	91	327	23	4	75	42	6	0	0	0
860231	NY	28	RT 214 PHOENICIA	RT 42 SHANDAKEN	6	2005	1	15	3090	924	68	232	51	13	34	71	27	0	0	0
860233	NY	28	BIG INDIAN RD CR 47	DELAWARE CO LN	6	2006	1	21	2021	637	46	172	61	11	27	55	5	0	0	0
860243	NY	32	ULSTER CO LN	RTS 44 55 MODENA	17	2005	1	62	5362	1355	64	286	39	15	52	19	1	0	0	0
860243	NY	32	ULSTER CO LN	RTS 44 55 MODENA	17	2006	1	21	5928	1698	149	379	29	4	52	23	2	0	0	0
860244	NY	32	RTS 44 55 MODENA	START 299 OLAP	17	2005	1	58	4920	609	33	135	31	7	25	18	1	0	0	0
860245	NY	299	RT 208 START RT 32 OLAP	END 32 OLAP	14	2005	1	59	14505	2295	172	489	59	13	89	61	6	1	2	1
860247	NY	213	START 32 OLAP	END 32 OLAP	16	2006	1	0	8677	1973	133	389	32	1	59	40	6	0	0	0
860248	NY	32	END 213 OLAP ROSENDALE	DEWITT MILLS RD	16	2005	1	29	7024	1892	111	375	37	16	49	34	13	0	0	0
860250	NY	32	FLATBUSH AVE	START RT 9W OLAP	16	2005	1	78	5497	1125	44	244	52	1	38	28	1	0	0	0
860251	NY	32	END RT 9W OLAP	RT 199	14	2005	1	24	9435	2816	148	523	130	25	72	88	14	0	0	2
860254	NY	32	ACC RT 87I SB	CR 89 MALDEN TPK	6	2004	1	11	7493	2303	52	341	70	3	64	102	16	0	0	0
860274	NY	55	RT 32	CR 10 MILTON TPK	17	2003	1	8	4180	1063	40	215	43	6	21	13	0	0	0	0
860274	NY	55	RT 32	CR 10 MILTON TPK	17	2006	1	41	4352	1069	67	284	27	8	88	18	3	1	0	1
860278	NY	55	CR 10 MILTON TPK	CR 22	17	2006	1	20	3326	945	36	212	20	6	17	9	1	0	0	0
860293	NY	52	ULSTER CO LINE	RT 209	2	2001	1	2	2912	627	29	145	2	1	33	77	6	0	0	0
860293	NY	52	ULSTER CO LINE	RT 209	2	2004	1	13	2592	709	47	190	20	1	51	67	9	0	0	0
860296	NY	52	RT 209	ORANGE CO LINE	6	2005	1	40	1862	584	41	137	11	1	23	17	0	0	0	1
860316	NY	55	ULSTER CO LINE	RT 55A LACKAWACK	7	2004	1	1	586	259	6	42	5	0	7	2	0	0	0	0
860317	NY	55	RT 55A LACKAWACK	START 209 OLAP NAPANOC	17	2005	1	1	1245	258	3	61	6	0	2	5	1	0	0	0
860325	NY	55	A ULSTER CO LINE	RT 55 END 55A	8	2005	1	5	432	131	0	24	0	0	0	0	0	0	0	0
860486	NY	199	RT 9W	RT 32	12	2004	1	40	14303	3304	157	501	151	8	102	183	16	0	2	3
860529	NY	208	ULSTER CO LN	RT 300	16	2006	1	0	6115	1970	71	419	18	1	72	24	7	0	0	0
860531	NY	208	RT 300	RTS 44 55	6	2006	1	69	3745	1163	64	421	40	10	121	33	5	1	1	1
860532	NY	208	RTS 44 55	RT 299 32 SB END 208	6	2006	1	6	4667	1132	51	250	31	9	50	36	7	0	0	0
860536	US	209	ULSTER CO LN	RT 52	14	2001	1	4	4294	799	69	201	9	3	32	122	6	0	0	0
860536	US	209	ULSTER CO LN	RT 52	14	2005	1	45	4967	1234	115	266	45	4	49	106	21	0	1	0
860538	US	209	CR 1 LUCAS TPK	START 213 OLAP	2	2005	1	52	6974	1817	146	403	76	17	59	166	18	0	1	1
860540	US	209	CR 8 WYNCOOP AVE	RT 28	14	2005	1	56	11109	2519	115	545	79	17	67	182	23	0	1	0
860540	US	209	CR 8 WYNCOOP AVE	RT 28	14	2006	1	41	11132	2340	118	537	105	23	111	202	35	0	0	0
860541	US	209	RT 28	CR 42 SAWKILL RD	14	2005	1	113	16841	4238	209	773	122	31	195	445	39	15	1	0
860541	US	209	RT 28	CR 42 SAWKILL RD	14	2006	1	48	16037	3792	212	723	134	119	218	408	41	8	0	0
860542	US	209	CR 42 SAWKILL RD	NEIGHBORHOOD RD	12	2005	1	83	23227	6071	259	1190	171	54	220	358	48	12	0	0
860551	NY	212	CR 47A ROCK CITY RD	RT 375	7	2004	1	18	8557	1769	40	274	28	1	33	22	3	0	0	0

Appendix G – Weekday Vehicle Classification Averages 2006 NYSDOT Traffic Data Report

Station	Route			Section Begins At	Section Ends At	FC	Year	Counts	1	2	3	4	5	6	7	8	9	10	11	12	13
860553	NY	212		CR 32 GLASCO TPK	CR 35 CENTERVILLE	7	2004	1	13	2762	796	21	151	29	3	18	21	6	0	0	0
860555	NY	213		END 32 OLAP	CR 16 RIFTON	17	2006	1	23	1838	535	21	120	33	13	15	15	21	0	0	0
860556	NY	213		CR 153 DEWITT LAKE RD	START RT 32 OLAP	16	2006	1	9	3116	650	18	115	10	4	50	7	2	0	1	0
860573	NY	299		CR 61 LIBERTYVILLE RD	RT 208 START RT 32 OLAP	2	2006	1	53	10268	2195	59	361	33	4	56	23	4	0	0	1
860575	NY	299		ACC RT 87I	NEW PALTZ RD	14	2005	1	32	15519	3436	207	744	51	1	108	212	15	6	0	1
860576	NY	300		RT 208	ORANGE CO LINE	17	2006	1	67	4486	1208	34	227	19	3	53	8	0	0	0	0
860592	NY	213		CR 26	START 32 OLAP	17	2005	1	81	5408	740	22	151	57	1	17	25	0	0	0	0
860592	NY	213		CR 26	START 32 OLAP	17	2006	1	11	5335	1291	47	295	46	8	41	41	16	0	0	0
860665	NY	32		0	FLATBUSH AVE	14	2005	1	21	15729	2965	82	528	18	0	213	28	24	6	2	1
860666	US	9	W	BOICES LN	ACC RTS 199 209	14	2004	1	340	18594	3320	118	479	168	3	190	113	21	13	0	6
860900		981	K	TOWN OF ULSTER	ULSTER CO TOWN OF ULSTER ROUTE	16	2006	1	61	16582	4396	366	1113	123	21	187	150	11	2	1	2
861001	CR	0900		HPMS BEGINS	HPMS ENDS	17	2006	1	30	5850	1665	67	355	72	9	22	20	4	0	0	0
870008	US	1		PLAYLAND PKY	RT 120	14	2005	1	94	6365	1213	32	174	38	0	20	9	0	0	0	0
870017	US	1		NY982C PUTNAM AV	CONN STATE LINE END 1	14	2006	1	15	26059	5882	150	824	63	0	190	19	10	6	0	0
870023	NY	35		CR 34 CHERRY ST	ACC RT 684I	14	2005	1	59	22772	4503	304	1008	178	32	188	211	35	6	2	4
870031	US	202		RT 9D	START 9 OLAP	14	2006	1	82	11058	1877	66	287	42	22	60	83	38	0	0	0
870036	US	6		MOHEGAN AVE	RT 132 SHRUB OAK	14	2006	1	15	14477	3027	256	505	28	4	117	31	12	2	0	2
870037	US	6		RT 132 SHRUB OAK	ACC TACONIC STATE PKWY 987G	14	2005	1	107	24725	4509	239	627	66	6	103	88	9	0	0	0
870043	NY	100		END 141 OLAP	START 9A OLAP ACC SMRP	16	2006	1	0	7355	2227	59	369	37	16	45	35	2	0	0	0
870046	NY	22		MAMARONECK RD	WHITE PLAINS S CITY LN	14	2005	1	32	5454	1623	62	271	31	0	83	17	2	2	0	0
870048	US	9		WESTCHESTER CO LN	MC CLEAN AVE	14	2005	1	32	10035	1622	551	258	50	3	228	148	45	0	9	37
870054	NY	116		RTS 100 202	RT 684I	16	2005	1	37	5889	702	35	131	34	1	10	16	6	0	0	0
870055	NY	9	A	ACC 9 MONTROSE	PEEKSKILL SOUTH CITY LINE	16	2003	1	61	9832	1891	77	296	50	5	34	21	8	0	0	0
870057	US	9		END 6 202 OLAPS	MANITOU RD	14	2004	1	85	13674	2578	175	571	52	21	97	218	36	0	0	0
870058	US	9		MANITOU RD	PUTNAM CO LINE	14	2006	1	15	12756	3040	210	681	76	13	111	195	32	0	0	1
870073	NY	120	A	HUTCHINSON RIVER PKWY	CONNECTICUT STATE LINE	16	2006	1	0	14256	2701	77	503	53	9	67	20	1	0	0	0
870074	NY	120	A	NEW YORK STATE LINE	CONNECTICUT STATE LINE	16	2005	1	336	12234	2843	116	530	42	5	81	18	5	2	0	0
870074	NY	120	A	NEW YORK STATE LINE	CONNECTICUT STATE LINE	16	2006	1	0	8708	2071	87	390	44	10	35	18	1	0	0	0
870083	NY	172		RT 117 MT KISCO	ACC RT 684I	16	2004	1	3	14909	3219	247	559	66	15	132	111	12	5	0	3
870087	US	202		START RT 22 OLAP	PUTNAM CO LN	14	2003	1	21	6977	1341	91	308	70	10	40	61	13	0	0	1
870087	US	202		START RT 22 OLAP	PUTNAM CO LN	14	2006	1	5	6274	1455	112	302	50	8	30	41	10	0	0	0
870093	NY	172		ACC RT 684I	START RT 22 OLAP	16	2005	1	17	11495	2649	169	506	56	28	51	65	11	0	0	0
870094	NY	120		END 133 OLAP	RT 100 END 120	16	2003	1	27	2184	486	15	110	22	0	13	10	0	0	0	0
870097	US	9		FARRAGUT PKY	ASHFORD AVE DOBBS FRRY	14	2003	1	25	9970	1440	247	293	10	0	50	10	0	0	0	0

Appendix G – Weekday Vehicle Classification Averages 2006 NYSDOT Traffic Data Report

Station	Route			Section Begins At	Section Ends At	FC	Year	Counts	1	2	3	4	5	6	7	8	9	10	11	12	13
870102	US	6		RT 6N JEFFERSON VALLEY	PUTNAM CO LINE	14	2004	1	29	17367	3230	109	469	57	7	79	71	10	1	0	1
870113	I	684		ACC RT 116	PUTNAM CO LINE	11	2003	2	363	59173	8131	333	1496	651	22	192	420	46	3	0	1
870113	I	684		ACC RT 116	PUTNAM CO LINE	11	2004	5	531	51768	8462	1033	1650	468	86	252	510	76	48	11	10
870113	I	684		ACC RT 116	PUTNAM CO LINE	11	2005	10	459	59049	12095	608	2641	243	42	337	1004	145	9	2	15
870117	NY	433		CONNECTICUT STATE LINE	RT 22 END 433	17	2003	1	31	3585	897	9	219	19	6	14	4	2	0	0	0
870117	NY	433		CONNECTICUT STATE LINE	RT 22 END 433	17	2006	1	25	3572	1118	21	244	30	8	24	2	1	0	0	0
870120	NY	22		RT 138	START RT 116 OLAP	14	2005	1	5	4275	833	17	178	11	1	18	12	1	0	0	0
870121	NY	22		CONNECTION FROM RT 684I NB	RT 138	14	2005	1	49	3550	719	27	174	16	1	12	8	1	0	0	0
870126	NY	22		RT 433	CHESTNUT RIDGE RD	14	2004	1	8	5809	1480	102	199	26	5	27	4	0	0	0	0
870131	NY	137		CONNECTICUT STATE LN	RT 172	14	2006	1	29	3411	752	25	109	12	5	6	15	1	0	0	0
870135	NY	129		RT 9A SOUTH RIVERSIDE AVE	QUAKER BRDS RD	16	2005	1	192	5068	1014	63	160	85	9	17	11	3	0	0	2
870149	NY	9	A	OLD POST RD	ACC 9 MONTROSE	16	2005	1	44	4391	775	48	140	16	0	18	2	0	0	0	0
870163	NY	22		RT 35	CONNECTION FROM RT 684I NB	14	2006	1	4	3314	762	25	128	12	3	14	7	1	0	0	0
870188	NY	22		RT 121 BEDFORD	OLD RT 137	14	2003	1	21	4011	782	38	192	27	12	19	22	1	0	0	0
870194	NY	22		END RT 116 OLAP	CR 138 HARDSCRABBLE RD	14	2003	1	44	7820	1183	47	206	22	0	21	43	16	0	0	0
870259	US	202		BALDWIN RD	START 118 OLAP	14	2005	1	55	17038	2936	312	586	66	5	108	71	4	1	1	1
870265	NY	35		RT 22 KATONAH	START 121 OLAP	16	2004	1	1	13506	2733	164	414	47	13	46	39	1	0	0	0
870269	NY	35		RT 123	CONNECTICUT STATE LINE	16	2005	1	66	10749	2482	148	435	52	11	80	47	10	3	0	1
870269	NY	35		RT 123	CONNECTICUT STATE LINE	16	2006	1	0	6260	1344	54	284	18	3	23	25	1	0	0	0
870387	NY	100		END 9A OLAP SAWMILL RD	START 133 OLAP	16	2003	1	37	4591	1045	91	414	90	4	84	69	7	0	0	0
870389	NY	100		RT 120	RT 134	16	2005	1	26	6149	1781	142	569	110	20	80	73	14	1	1	0
870392	NY	100		RT 35 WHITEHALL COR	RT 139	16	2005	1	43	14920	2769	167	558	79	13	77	50	11	0	0	0
870395	US	202		JCT RT 100 SOMERS	RT 116	16	2005	1	15	12356	2377	143	504	104	24	58	67	18	1	0	0
870398	NY	116		END RT 22 OLAP	OLD RT 124 SALEM CTR	16	2005	1	36	2373	517	24	93	9	2	3	2	0	0	0	0
870400	NY	116		END 121 OLAP N SALEM	CONN STATE LN END 116	16	2006	1	11	2956	507	17	79	3	0	10	1	0	0	0	0
870401	NY	117		ACC RTS 100 9A	ACC SAWMILL RIVER PKWY	14	2006	1	3	16960	2652	141	455	64	9	99	28	7	3	0	2
870402	NY	117		ACC SAWMILL RIVER PKWY	RT 141 PLEASANTVILLE	16	2003	1	51	4384	559	43	170	52	3	23	21	1	0	0	0
870402	NY	117		ACC SAWMILL RIVER PKWY	RT 141 PLEASANTVILLE	16	2006	1	88	5480	980	48	188	54	2	32	17	0	0	0	0
870409	NY	118		RT 100 N OF CROTON LK	RT 129	16	2005	1	52	4451	1097	110	332	68	6	62	20	4	2	0	1
870422	NY	119		RT 9 TARRYTOWN	BENEDICT AVE	14	2004	1	24	12254	1469	206	334	43	0	57	26	0	1	0	0
870423	NY	100		RTS 100A 100C	ACC SPRAIN BRK PKWY	16	2003	1	20	2960	826	63	270	38	0	37	17	3	0	0	0
870426	NY	120		RT 1 CITY OF RYE	RYE N CITY LN	16	2005	1	38	8433	1266	49	144	5	0	26	0	0	0	0	0
870444	NY	124		RT 983D RT 124 E LEG	RT 35 END RT 124-LEFT LEG	16	2005	1	16	1939	535	26	132	16	2	9	3	0	0	0	0
870446	NY	121		END 35 OLAP	RT 138 WACCABUC RD	16	2005	1	10	4401	1026	78	208	16	10	90	7	3	0	3	3

Appendix G – Weekday Vehicle Classification Averages 2006 NYSDOT Traffic Data Report

Station	Route			Section Begins At	Section Ends At	FC	Year	Counts	1	2	3	4	5	6	7	8	9	10	11	12	13
870455	NY	127		HALSTEAD AVE HARRISON	CR 94 UNION AVE	16	2004	1	20	10482	1986	87	262	54	1	37	2	0	0	0	0
870464	NY	132		ACC TACONIC STATE PKWY	RT 6 END 132	16	2004	1	11	6884	1351	100	207	24	0	35	15	1	1	0	0
870467	NY	133		ACC RT 9A	START 100 OLAP	16	2003	1	16	6309	1095	34	197	26	2	19	10	0	0	0	0
870467	NY	133		ACC RT 9A	START 100 OLAP	16	2006	1	0	6509	1347	108	223	15	1	27	20	0	0	0	0
870470	NY	133		END 120 OLAP	CR 5 SEVEN BRIDGES RD	16	2003	1	0	5300	974	43	190	24	0	25	15	0	0	0	0
870473	NY	134		RT 133 NE OF OSSINING	RT 9A	16	2003	1	12	2099	424	8	63	6	0	0	1	0	0	0	0
870473	NY	134		RT 133 NE OF OSSINING	RT 9A	16	2006	1	7	2050	445	31	72	7	0	6	1	0	0	0	0
870475	NY	134		ACC TACONIC STATE PKWY	CR 1323 PINES BR RD	16	2005	1	36	3545	668	38	135	53	3	18	21	1	0	0	0
870483	NY	139		RT 100 THORNS COR	RT 202 END 139	17	2005	1	26	10166	2297	254	276	27	1	39	12	5	2	0	0
870501	US	202		WESTCHESTER CO LINE	RT 9D	14	2004	1	1	14062	2208	94	329	41	10	58	109	26	0	0	0
870619	NY	9	A	ACC SAWMILL RIVER PKWY/TUCHAHO	YONKERS NORTH CITY LINE	16	2005	1	22	7809	1495	152	443	84	3	40	34	3	0	0	0
870621	NY	9	A	ACC RT 87I ARDSLEY	RT 100B WOODLANDS	16	2003	1	6	9668	2514	263	810	97	5	124	69	15	0	0	1
870621	NY	9	A	ACC RT 87I ARDSLEY	RT 100B WOODLANDS	16	2006	1	0	10889	1813	210	622	81	4	106	63	9	0	0	2
870687	NY	120	A	CR 64B LINCOLN AVE	KING ST PORTCHESTER	16	2005	1	50	11212	2648	86	432	61	4	38	22	2	0	0	0
870690	NY	100	A	RT 100B	ACC RT 119 ELMSFORD	16	2003	1	6	7934	1287	79	379	54	1	47	11	1	0	0	0
870692	NY	100	A	RT 287I	RT 100C END RT 100A	16	2003	1	17	8125	1379	108	391	68	7	53	50	9	0	0	0
870692	NY	100	A	RT 287I	RT 100C END RT 100A	16	2006	1	0	5245	1343	119	444	56	10	39	48	7	0	0	0
870696	NY	120	A	RT 120 OLAP END	CR 64B LINCOLN AVE	16	2006	1	5	13078	2620	297	473	37	4	73	20	2	1	0	0
870922		987	F	BRONX CL RT 907G BRX RIVER PKY	INT RT 100	12	2004	1	181	76251	9996	62	392	5	0	167	1	8	1	0	0
871001	CR	1340		BEACON HILL DR	RT9A	14	2005	2	536	14567	2226	134	310	189	4	95	20	2	3	1	1
871003	CR	PLPK		FOREST AVE	MILTON RD	16	2006	1	15	6234	1470	37	187	34	0	44	1	2	0	0	0
871004		0860		CIRCLE	N FULTON	14	2006	1	9	6246	1187	121	228	48	5	164	9	6	2	0	1
871005		0390		CR 133	BYRAM RIDGE RD	17	2006	1	13	2413	718	29	96	13	5	5	3	0	0	0	0
871007		0960		SCARBOROUGH RD	VILLAGE BOUNDA	17	2006	1	0	708	190	6	26	3	0	2	0	0	0	0	0
871008		2280		WHITTIER DR	SR 120	17	2006	1	25	3562	661	28	130	19	1	15	4	0	0	0	0
871009		0582		SR 100	PUTNAM CL	16	2006	1	58	5450	1014	44	149	31	0	18	2	0	0	0	0
871010		1180		WARBURTON AVE	NORTH BROADWAY	16	2006	1	33	4557	524	11	76	19	0	10	0	0	0	0	0
871013		1030		SR 117	PARKWAY	17	2006	1	95	4234	867	18	91	37	0	17	1	0	0	0	0
871104		0170		SPRAIN RD	RTE 100	14	2005	1	157	8268	1256	36	189	61	0	17	1	0	0	0	0
871114	CR	0560		ROUND HILL RD	MIDDLE PATEN R	14	2005	1	79	4104	1593	37	479	48	15	35	18	1	0	0	0
871118	CR	066A		YONKERS CL	E END OF BRIDG	14	2005	1	0	9089	1983	298	580	153	11	236	94	23	13	1	13
871119	CR	0780		RT100	BRONX RVR PKWY	14	2005	1	16	13974	1446	66	272	25	0	104	12	13	2	0	0
871157		3160		NYC LINE	W LINCOLN AVD	14	2005	1	7	8892	2103	171	190	221	5	78	21	4	0	0	1
871165		D830		N BROADWAY	SMRP RAMP	14	2005	1	245	17841	1748	85	168	71	0	80	20	0	4	1	0

Appendix G – Weekday Vehicle Classification Averages 2006 NYSDOT Traffic Data Report

Station	Route		Section Begins At	Section Ends At	FC	Year	Counts	1	2	3	4	5	6	7	8	9	10	11	12	13
871168		H240	SOUTH BROADWAY	240TH ST	14	2005	1	357	9172	1484	123	262	133	7	52	31	2	1	0	1
910002	NY	7	RT 7A CORBETTSVILLE	CR 20 TO KIRKWOOD	17	2004	1	32	3981	1045	51	235	46	7	27	76	2	0	0	1
910003	NY	7	CR 177 ACC COLESVILLE RD RT 11	BINGHAMTON E CITY LN	16	2002	1	28	6038	1458	38	255	54	9	28	49	0	0	0	0
910003	NY	7	CR 177 ACC COLESVILLE RD RT 11	BINGHAMTON E CITY LN	16	2005	1	26	6023	1745	135	355	71	5	69	124	1	0	1	0
910003	NY	7	CR 177 ACC COLESVILLE RD RT 11	BINGHAMTON E CITY LN	16	2006	1	0	5036	1888	165	372	70	1	89	81	0	0	3	0
910005	NY	7	BINGHAMTON N CITY LN	CHENANGO ST OVER 1ST TIME	12	2005	1	125	13722	3364	120	575	97	42	137	185	7	13	0	0
910006	NY	7	ACC RT 81I	BEVIER ST	12	2006	1	1	14201	3707	153	517	99	22	129	112	14	6	0	2
910007	NY	7	BEVIER ST	BINGHAMTON N CITY LN	12	2005	1	145	15136	3310	119	602	95	46	123	193	9	12	1	0
910010	NY	7	START 79 OLAP	END 79 OLAP	7	2004	1	3	1329	594	37	110	27	3	10	8	0	0	0	0
910011	NY	7	FREDERICK ST	ACC RT 81I	12	2005	1	198	34820	8080	417	1366	230	51	317	356	30	1	3	2
910014	US	11	EXIT 8 ACC RT 81I SB	END RT 79 OLAP	6	2003	1	168	6421	2222	118	430	145	32	119	194	14	1	0	1
910014	US	11	EXIT 8 ACC RT 81I SB	END RT 79 OLAP	6	2006	1	1	8539	2730	141	640	61	4	131	281	52	2	2	0
910017	NY	12	START 79 OLAP	END RT 79 OLAP	2	2005	1	64	6908	2194	109	383	76	43	116	278	10	6	0	2
910018	NY	79	RT 369 N FENTON	START 12 OLAP	7	2004	1	6	731	306	6	79	6	0	5	1	0	0	0	0
910020	I	81	RTS 11 & 79 EXIT 8N	CORTLAND CO LINE	1	2005	1	76	8802	2424	552	522	65	8	469	2658	72	85	31	8
910021	I	81	RT 11 EXIT 6S	RT 11 EXIT 6N	11	2005	1	72	12972	2778	610	671	117	43	562	4396	128	122	48	6
910023	US	11	RT 7	RT 434	16	2003	1	25	8015	1586	141	259	22	0	60	39	0	0	0	0
910023	US	11	RT 7	RT 434	16	2006	1	45	7048	1527	96	248	22	0	56	27	0	1	0	1
910026	NY	26	CR 136 CHERRY VALLEY HILL RD	ACC RT 81I	6	2003	1	30	2172	728	11	142	19	0	12	19	0	0	0	0
910026	NY	26	CR 136 CHERRY VALLEY HILL RD	ACC RT 81I	6	2006	1	1	1578	690	25	181	40	1	12	6	0	0	0	0
910031	I	81	RT 11 EXIT 6N	RT 11 EXIT 7	1	2006	1	46	13421	3679	663	771	125	19	572	3821	106	106	36	11
910034	I	81	RT 26 EXIT 8S	RTS 11 & 79 EXIT 8N	1	2005	1	93	10212	2884	883	946	61	1	467	3875	46	66	26	1
910034	I	81	RT 26 EXIT 8S	RTS 11 & 79 EXIT 8N	1	2006	1	90	9566	2727	828	830	56	2	2471	2181	31	120	25	1
910037	NY	363	ACC RT 11 COURT ST	RT 7 END 363	12	2005	1	100	23639	4280	198	736	138	14	158	233	14	1	1	0
910043	US	11	RT 434	JCT RT 17C FRONT ST	16	2005	1	60	14169	1596	319	320	48	9	233	28	56	1	21	39
910044	US	11	JCT RT 17C FRONT ST	CR 145 BEVIER ST	16	2005	1	114	14737	2569	145	330	32	0	41	21	1	0	0	0
910044	US	11	JCT RT 17C FRONT ST	CR 145 BEVIER ST	16	2006	1	29	9178	1572	88	213	8	0	34	2	2	0	0	0
910047	US	11	EXIT 6 ACC RT 81I SB	RT 12 HINMANS COR	14	2005	1	310	20521	5103	233	679	194	34	256	288	33	14	1	24
910050	US	11	EXIT 6 ACC 81I NB	CR 104 W CHENANGO RD	16	2006	1	35	1667	2597	45	1089	19	0	34	4	0	0	0	0
910051	US	11	BINGHAMTON E CITY LN	RT 7	16	2005	1	57	12686	3276	115	431	89	4	107	174	5	1	1	2
910053	US	11	CR 104 W CHENANGO RD	CR 105 BROOKS RD	17	2006	1	12	1134	399	6	63	3	0	8	1	0	0	0	0
910054	US	11	RT 12 HINMANS COR	EXIT 6 ACC 81I NB	16	2005	1	105	9575	2735	82	386	81	0	91	147	9	2	0	4
910057	NY	17	EXIT 86 BRIDGE OVER W/ACCESS T	EXIT 78 EB 17 OVER OLD 17 OCCA	2	2006	1	36	8497	2426	485	539	104	11	635	643	40	16	7	1
910060	NY	434	RT 26	AFRICAN RD	14	2002	12	7	25850	3357	30	283	81	21	45	184	7	0	0	1

Appendix G – Weekday Vehicle Classification Averages 2006 NYSDOT Traffic Data Report

Station	Route		Section Begins At	Section Ends At	FC	Year	Counts	1	2	3	4	5	6	7	8	9	10	11	12	13
910060	NY	434	RT 26	AFRICAN RD	14	2003	12	6	25559	3436	33	272	82	19	42	193	12	1	0	1
910060	NY	434	RT 26	AFRICAN RD	14	2004	12	27	25198	3448	32	265	75	22	41	176	7	1	0	3
910060	NY	434	RT 26	AFRICAN RD	14	2005	12	6	26005	3910	30	288	81	21	41	192	12	1	0	0
910060	NY	434	RT 26	AFRICAN RD	14	2006	13	5	23636	3544	30	258	77	12	34	141	16	1	0	1
910063	NY	12	BROTZMAN RD	CR 96 RIVER RD	14	2004	1	15	7617	2346	103	411	32	5	92	246	2	7	0	0
910063	NY	12	BROTZMAN RD	CR 96 RIVER RD	14	2006	1	10	8655	2534	109	376	91	56	117	237	25	1	1	2
910064	NY	434	OLD RT 26	RT 26	16	2005	1	15	22965	5273	307	660	60	1	134	66	3	0	0	0
910064	NY	434	OLD RT 26	RT 26	16	2006	1	36	18068	4166	219	613	41	7	137	60	9	0	0	0
910065	NY	26	CR 57 POWDERHOUSE RD	SHEEDY RD	16	2003	1	47	6303	2001	46	261	127	75	67	61	0	0	0	0
910065	NY	26	CR 57 POWDERHOUSE RD	SHEEDY RD	16	2006	1	1	5731	1701	75	266	64	16	55	62	2	0	0	0
910068	NY	26	CR 45 E MAINE RD	CR 132 DUNHAM HILL RD	6	2006	1	11	1926	713	29	100	23	2	21	12	2	0	0	0
910069	NY	26	CR 152 UPPER LISLE RD	CORTLAND CO LINE	7	2005	1	11	730	268	7	71	13	0	8	13	0	0	0	0
910072	NY	79	CR 221 N COLESVILLE	CHENANGO CO LINE	7	2004	1	16	425	155	5	28	9	0	8	0	0	0	0	0
910076	NY	369	CR 120 GANOUGTOWN RD	CR 124 BEARTOWN RD	7	2004	1	4	2032	657	7	119	14	0	13	9	0	0	0	0
910080	NY	79	CR 16 EDISON RD	RT 17 WINDSOR OVER	7	2005	1	25	668	222	6	40	28	2	13	9	0	0	0	0
910081	NY	26	PA STATE LINE	CR 57 POWDERHOUSE RD	16	2001	6	22	4604	1034	1	30	95	69	15	62	0	0	0	0
910081	NY	26	PA STATE LINE	CR 57 POWDERHOUSE RD	16	2002	12	15	4849	1170	1	34	100	67	21	82	0	0	0	0
910081	NY	26	PA STATE LINE	CR 57 POWDERHOUSE RD	16	2003	12	14	4226	1112	1	31	85	54	20	74	0	0	0	0
910081	NY	26	PA STATE LINE	CR 57 POWDERHOUSE RD	16	2004	12	14	3948	1107	1	31	79	50	20	66	0	0	0	0
910081	NY	26	PA STATE LINE	CR 57 POWDERHOUSE RD	16	2005	12	14	3531	990	2	26	77	55	20	62	0	0	0	0
910081	NY	26	PA STATE LINE	CR 57 POWDERHOUSE RD	16	2006	13	12	3566	1040	1	27	93	62	22	72	0	0	0	0
910082	NY	7	PA STATE LINE	RT 7A CORBETTSVILLE	17	2006	1	1	1847	721	51	185	14	18	38	44	0	0	0	0
910083	NY	7	A PA STATE LINE	RT 7 END 7A	17	2006	1	10	1341	489	38	100	17	0	9	9	0	0	0	0
910084	US	11	PA STATE LINE	CR 20 TO KIRKWOOD	7	2004	1	15	2178	686	34	128	24	4	18	29	0	0	0	0
910085	NY	79	PA STATE LINE	CR 16 EDISON RD	7	2006	1	1	247	138	7	64	3	1	6	1	0	0	0	0
910086	NY	12	CR 96 RIVER RD	START 79 OLAP	2	2004	1	5	7017	1956	91	388	30	3	81	243	1	6	0	1
910086	NY	12	CR 96 RIVER RD	START 79 OLAP	2	2006	1	34	7385	2360	129	381	89	52	110	235	22	1	1	3
910088	NY	79	RT 17 WINDSOR OVER	CHAPEL ST WINDSOR	7	2005	1	73	2477	927	17	116	58	2	18	17	1	0	0	0
910090	NY	79	ACC RT 88I	START 7 OLAP HARPURSVLE	7	2005	1	26	1990	727	37	126	43	2	26	25	0	0	0	1
910091	NY	26	RT 38B UNION CENTER	CR 45 E MAINE RD	16	2006	1	11	3842	1418	117	216	25	4	38	17	3	0	0	0
910093	NY	7	ROBINSON ST	RT 363 NORTH SHORE DRIVE	16	2005	1	125	9543	2448	204	561	205	43	175	121	39	0	4	48
910096	NY	79	CR 133 SOUTH ST	RT 206 START 26 OLAP	8	2003	1	1	803	334	0	50	0	0	39	4	0	0	0	0
910096	NY	79	CR 133 SOUTH ST	RT 206 START 26 OLAP	8	2006	1	5	695	261	14	76	18	19	15	11	0	0	0	0
910099	NY	79	CR 21	TIOGA CO LINE	6	2003	1	25	2909	892	88	167	43	16	79	115	8	0	0	0

Appendix G – Weekday Vehicle Classification Averages 2006 NYSDOT Traffic Data Report

Station	Route			Section Begins At	Section Ends At	FC	Year	Counts	1	2	3	4	5	6	7	8	9	10	11	12	13
910101	NY	26		CR 132 DUNHAM HILL RD	CR 136 CHERRY VALLEY HILL RD	6	2006	1	8	1750	583	8	119	38	6	15	10	2	0	0	0
910104	NY	17		EXIT 71 CR 69 AIRPORT RD	FRONT ST ACC RT 11 UNDER	12	2002	2	32	46421	7911	73	1606	343	83	419	3229	134	39	3	21
910104	NY	17		EXIT 71 CR 69 AIRPORT RD	FRONT ST ACC RT 11 UNDER	12	2003	6	103	36634	6100	57	746	288	79	363	2786	130	35	3	43
910106	NY	17		EXIT 68 OLD VESTAL RD	EXIT 69 RT 17C EB RAMP TO WEST	12	2004	1	54	43152	5890	189	599	327	135	476	3552	173	73	66	22
910108	I	81		RT 11 EXIT 7	RT 26 EXIT 8S	1	2004	7	122	15398	2687	92	372	295	32	426	3692	112	119	62	6
910108	I	81		RT 11 EXIT 7	RT 26 EXIT 8S	1	2005	12	228	14458	2632	96	366	281	28	313	3663	121	111	66	6
910108	I	81		RT 11 EXIT 7	RT 26 EXIT 8S	1	2006	12	320	15220	2839	104	380	321	31	333	3909	215	113	36	12
910109	NY	434		RT 363 NORTH SHORE DR	RT 11 END 434	16	2006	1	39	11355	1840	157	196	17	0	34	11	0	0	0	0
910110	I	88		RT 992P MARTIN HILL RD EXIT 5	RT 79 UNDER EXIT 6	1	2002	1	78	7161	2242	372	764	51	14	351	1088	14	37	4	0
910110	I	88		RT 992P MARTIN HILL RD EXIT 5	RT 79 UNDER EXIT 6	1	2005	1	134	8884	1988	387	475	105	15	451	1550	34	56	15	2
910111	I	88		RT 79 UNDER EXIT 6	CHENANGO COUNTY LINE	1	2003	1	63	8441	2084	289	426	82	2	403	1959	38	40	3	3
910115	US	11		ACC RT 81I RT 81I OVER	ENT BROOME CO CC	16	2005	1	121	17387	3162	147	379	54	2	84	30	0	0	0	0
910116	NY	17		EXIT 80 CR 225 DAMASCUS	EXIT 81 E BOSKETT RD OVER	2	2005	1	31	5929	1184	327	347	74	14	382	1007	86	16	12	1
910117	NY	17	C	BROOME CO LINE	GLENDALE RD	16	2002	1	12	5765	1361	36	173	16	1	22	20	0	0	0	0
910117	NY	17	C	BROOME CO LINE	GLENDALE RD	16	2005	1	42	4946	1001	40	164	40	1	33	34	1	0	0	1
910118	NY	201		RT 434 VESTAL	ACC OLD VESTAL	12	2006	1	27	29662	4203	113	464	25	0	81	72	2	0	1	0
910120	NY	12		RT 12A HINMANS CORNER	BROTZMAN RD	14	2002	1	2	8564	2458	101	401	63	20	65	239	5	1	0	1
910120	NY	12		RT 12A HINMANS CORNER	BROTZMAN RD	14	2005	1	60	9314	2544	104	447	93	52	104	277	10	6	0	2
910120	NY	12		RT 12A HINMANS CORNER	BROTZMAN RD	14	2006	1	12	9932	2591	106	459	102	60	121	246	23	1	1	3
910129	NY	17	C	START 26 OLAP ENDICOTT	CR 48 BRIDGE ST ENDICOTT	16	2006	1	88	20271	4961	215	672	74	16	153	57	3	2	0	1
910144	NY	201		ACC OLD VESTAL	RIVERSIDE DR	12	2006	1	68	30578	4930	163	677	145	27	108	281	24	5	1	4
910147	US	11		ENT BROOME CO CC	EXIT FROM 81I NB	14	2004	1	20	9557	2102	98	258	21	0	41	15	0	0	0	0
910150	I	88		RT 7 OLAP ENDS	RT 992P MARTIN HILL RD EXIT 5	1	2004	1	27	8627	2441	429	523	90	14	702	1721	35	73	9	4
910217	NY	26		END 17C OLAP ENDICOTT	CR 60 DAY HOLLOW RD	16	2005	1	70	14647	3584	99	423	39	5	117	36	12	0	1	0
910260	NY	79		CHAPEL ST WINDSOR	CR 64	7	2006	1	4	1235	548	23	98	26	10	19	18	0	0	0	0
910298	NY	206		CR 133 SOUTH STREET ON RIGHT	CHENANGO CO LINE	6	2003	1	19	2025	725	25	109	11	0	38	40	1	0	0	0
910298	NY	206		CR 133 SOUTH STREET ON RIGHT	CHENANGO CO LINE	6	2004	1	3	1627	564	32	108	17	0	25	42	1	0	0	0
910307	NY	235		RT 7 HARPURVILLE STA	CHENANGO CO LINE	8	2004	1	3	762	278	8	44	7	0	5	8	0	0	0	0
910312	NY	369		ACC TO 88I EB	CR 120 GANOUGTOWN RD	16	2005	1	36	4992	1564	20	217	40	7	20	11	1	0	0	0
910312	NY	369		ACC TO 88I EB	CR 120 GANOUGTOWN RD	16	2006	1	1	5141	1480	12	220	54	5	16	16	4	0	0	0
910318	NY	17	C	GLENDALE RD	START 26 OLAP ENDICOTT	16	2004	1	183	12111	2059	145	366	23	1	63	30	2	0	0	1
910325	NY	38	B	BROOME CO LINE	RT 26 UNION CTR END 38B	7	2006	1	18	3232	779	30	144	20	2	50	13	4	0	0	1
910335	US	11		CR 52 COLESVILLE RD EXT	BINGHAMTON E CITY LN	16	2006	1	11	6480	2102	153	295	52	5	70	728	11	2	6	0
910341	I	88		START RT 7 OLAP	RT 12A OVER EXIT 2 CHENANGO BR	11	2005	1	203	19062	5046	565	778	125	29	360	2023	43	56	14	7

Appendix G – Weekday Vehicle Classification Averages 2006 NYSDOT Traffic Data Report

Station	Route			Section Begins At	Section Ends At	FC	Year	Counts	1	2	3	4	5	6	7	8	9	10	11	12	13
910342	NY	12	A	CR 153 KATTELLVILLE RD	RT 7 END 12A	16	2006	1	10	14781	4039	186	500	71	42	163	80	17	6	1	10
910345	NY	434		RT 201 OVER	BINGHAMTON W CITY LN	14	2005	1	130	30865	4960	172	566	94	7	173	62	7	8	0	5
910345	NY	434		RT 201 OVER	BINGHAMTON W CITY LN	14	2006	1	64	30045	5265	137	575	32	4	156	36	8	1	2	0
910350	NY	17	C	CR 33 HOOPER RD	BRIDGE OVER RT 17	16	2005	1	403	33959	9556	280	1553	182	7	243	116	6	3	0	4
910353	NY	17	C	CR 48 BRIDGE ST ENDICOTT	END RT 26 OLAP ENDICOTT	16	2005	1	121	17335	3168	228	410	89	9	110	68	3	5	0	0
910354	NY	26		CR 13 NATICOKE DR	RT 38B UNION CENTER	16	2004	1	15	7875	2417	120	336	59	3	43	22	1	0	0	0
910361	US	11		EXIT 7 ACC RT 81 RT 81 OVER	START RT 26 OLAP	7	2005	1	37	1264	419	7	100	10	1	11	15	0	0	0	0
910364	NY	7		CR 161 POWERS RD	CR 177 ACC COLESVILLE RD RT 11	16	2004	1	281	7105	2035	108	358	76	2	75	78	1	0	1	0
910366	I	81		PA STATE LINE	EXIT 1 KIRKWOOD INTER UNSER	11	2004	1	137	11984	6082	1190	1278	64	6	1092	4378	74	204	30	4
910376	NY	7		CR 20 TO KIRKWOOD	CR 161 POWERS RD	16	2003	1	41	3268	945	24	170	19	0	35	52	0	1	0	0
910376	NY	7		CR 20 TO KIRKWOOD	CR 161 POWERS RD	16	2006	1	34	2828	1136	71	182	25	0	50	47	0	0	1	0
910377	NY	7		CHENANGO ST OVER 1ST TIME	START 88I OVERLAP	12	2006	1	60	7746	1875	65	317	123	33	86	74	10	5	0	0
910900		990	D	START BINGHAMTON W CITY LINE	END AT RT 201	16	2004	1	35	15505	2120	53	249	9	1	28	2	1	0	0	0
910903		990	G	RT 11	UNDERPASS I81	16	2005	1	66	5643	1519	199	271	62	2	130	1316	13	38	11	1
910905		990	H	CHENANGO ST-VILLAGE OF PORT DI	END AT RT 7 UNDER	17	2005	1	135	5385	1038	56	129	35	0	33	21	0	0	0	1
910907	NY	7	B	RT 369 VIL OF PORT CRANE RM 36	RT 7 SANITARA SPRING	7	2003	1	21	813	251	11	46	3	0	3	13	21	0	0	0
910907	NY	7	B	RT 369 VIL OF PORT CRANE RM 36	RT 7 SANITARA SPRING	7	2006	1	13	787	305	9	68	8	0	3	1	0	0	0	0
910916		990	F	FRANCES ST	END AT 990G	19	2005	1	54	3902	983	32	142	31	0	21	81	0	0	0	0
911001		1750		S ENT TO MALL	LOURENE CIR	16	2003	1	16	7582	1531	9	160	10	0	25	16	0	0	0	0
911001		1750		S ENT TO MALL	LOURENE CIR	16	2006	1	66	6793	1356	40	209	35	0	21	1	0	0	0	0
911003	CR	0960		AIRPORT RD	TEEBURN BLVD	17	2001	1	4	614	147	0	25	0	0	1	0	0	0	0	0
911003	CR	0960		AIRPORT RD	TEEBURN BLVD	17	2004	1	3	834	266	10	19	0	0	1	0	0	0	0	0
911005	CR	0050		JONES RD	NORRIS RD	17	2003	1	7	631	186	0	31	2	2	1	0	0	0	0	0
911005	CR	0050		JONES RD	NORRIS RD	17	2006	1	1	511	241	18	38	2	0	3	0	0	0	0	0
911006	CR	0680		W OF D&H RR	DICKENSON T/L	17	2003	1	7	707	191	0	24	0	0	0	0	0	0	0	0
911006	CR	0680		W OF D&H RR	DICKENSON T/L	17	2006	1	3	647	258	12	30	1	0	0	0	0	0	0	0
911007		2020		CITY LINE	CLIFTON BLVD	17	2003	1	3	826	152	0	16	0	0	2	0	0	0	0	0
911007		2020		CITY LINE	CLIFTON BLVD	17	2006	1	0	759	169	0	19	0	0	0	0	0	0	0	0
911008		5520		RIVERSIDE DR	FLORAL AVE	17	2001	1	3	1831	310	0	40	1	0	0	0	0	0	0	0
911008		5520		RIVERSIDE DR	FLORAL AVE	17	2004	1	7	2329	365	6	36	4	0	2	0	0	0	0	0
911009		3560		CITY LINE	NEWTON AVE	17	2003	1	2	983	248	0	26	0	0	1	0	0	0	0	0
911010		0910		ROBINSON HILL	DOGWOOD CT	17	2003	1	61	4618	779	3	60	15	0	0	0	0	0	0	0
911010		0910		ROBINSON HILL	DOGWOOD CT	17	2006	1	22	4241	769	18	69	8	0	7	0	0	0	0	0
911011	CR	1450		BIGELOW ST	KRAGER RD	17	2005	1	12	756	144	9	32	2	0	8	1	0	0	0	0

Appendix G – Weekday Vehicle Classification Averages 2006 NYSDOT Traffic Data Report

Station	Route		Section Begins At	Section Ends At	FC	Year	Counts	1	2	3	4	5	6	7	8	9	10	11	12	13
911012		5460	COURT ST	E CLINTON ST	17	2005	1	0	6310	993	13	145	84	0	17	7	0	0	0	0
911013		1220	JUNEBERRY RD	SO MAIN ST	17	2001	1	10	1151	293	6	32	2	0	2	3	0	0	0	0
911013		1220	JUNEBERRY RD	SO MAIN ST	17	2004	1	9	1243	403	22	69	7	0	12	0	0	0	0	0
911014	CR	0440	MURRAY HILL RD	SR 434	16	2005	1	32	2368	552	41	116	30	3	28	28	0	0	0	0
911019	CR	0960	PATCH RD	AIRPORT RD	17	2001	1	2	319	75	0	20	1	0	0	0	0	0	0	0
911019	CR	0960	PATCH RD	AIRPORT RD	17	2004	1	0	549	192	0	31	0	0	0	0	0	0	0	0
911021		1150	BEGIN OF SAMPL	POWDERHOUSE RD	17	2004	1	3	794	131	1	22	1	0	4	0	0	0	0	0
911023		3710	PARK AVE	S WASHINGTON S	17	2003	1	11	1721	452	28	49	15	0	1	1	0	0	0	0
911023		3710	PARK AVE	S WASHINGTON S	17	2006	1	5	1470	354	29	44	3	0	4	0	0	0	0	0
911026		0670	PAYNE WAY	CONKLIN AVE	17	2005	1	4	3172	847	26	141	24	8	62	12	4	0	0	1
911027	CR	1130	PROSPECT ST	SUNSET DR	17	2005	1	25	5904	873	210	255	13	20	174	8	30	4	15	30
911029		3040	CRARY AVE	ROTARY AVE	17	2001	1	13	3299	202	2	26	0	0	22	0	0	0	0	1
911029		3040	CRARY AVE	ROTARY AVE	17	2004	1	1	1890	273	2	29	0	0	1	0	0	0	0	0
911030		0670	POWERS RD	PAYNE WAY	17	2001	1	15	3370	1089	15	126	19	0	25	8	3	0	0	0
911031		0560	COURT ST	BEVIER ST	17	2005	1	293	5762	1253	150	229	111	1	49	26	1	0	0	0
916007	CR	0280	SANFORD T/L	SR 41	8	2002	1	9	529	207	3	35	16	9	4	8	0	0	0	0
916017		0450	SR 79	SR 7	9	2003	1	3	2207	545	59	91	10	0	1	0	0	0	0	0
916080	CR	1170	SADDLEMIRE RD	PARK RD	7	2006	1	18	2193	486	18	39	5	2	8	0	0	0	0	0
916081		0440	CR141	DEAD END	19	2006	1	0	40	11	0	2	0	0	0	0	0	0	0	0
916084	CR	1330	CLOVER DALE RD	PIXLEY RD	8	2006	1	7	177	47	0	3	0	0	0	1	0	0	0	0
916088	CR	2330	COLESVILLE T/L	THORN RD	8	2006	1	3	183	62	3	7	2	0	0	1	0	0	0	0
916090	CR	0520	ROWE RD	BRIDGE 3349200	7	2004	1	5	697	180	28	31	3	0	2	0	0	0	0	0
916091	CR	2210	SR 7	COLESVILLE T/L	8	2004	1	5	451	121	2	18	0	0	1	0	0	0	0	0
916095	CR	0080	BRINKMAN RD	STATE LINE RD	8	2006	1	7	212	85	6	11	0	0	1	0	0	0	0	0
916096	CR	0200	BRADY HILL RD	MUCKEY RD	8	2006	1	7	469	178	9	28	3	1	1	0	0	0	0	0
916097	CR	1410	BRADY HILL RD	GREGORY RD	8	2006	1	8	393	125	10	26	0	0	1	0	0	0	0	0
916098	CR	1410	GREGORY RD	MUCKEY RD	8	2003	1	0	270	73	7	8	0	0	0	0	0	0	0	0
916100	CR	0640	SPRINGSTEEN RD	SR 79	8	2004	1	3	294	82	6	8	1	0	0	0	0	0	0	0
916102		0730	NY RT369	DEAD END	9	2006	1	7	450	103	0	8	0	0	0	0	0	0	0	0
916106	CR	1560	KILLAWOG HILL RD	US 11	9	2005	1	1	599	213	4	33	2	0	1	3	0	0	0	0
916107	CR	1560	CORTLAND C/L	ORGEON HILL RD	9	2005	1	1	74	33	2	2	0	0	0	0	0	0	0	0
916108	CR	1170	MILKS RD	SADDLEMIRE RD	7	2006	1	24	1960	539	11	69	9	4	11	0	2	0	0	0
916109	CR	0370	JENNINGS CREEK RD	CORTLAND CO	9	2005	1	0	174	76	2	8	0	0	0	1	0	0	0	0
916110	CR	1480	SR 79	KILLAWOG HL RD	9	2005	1	1	188	104	3	17	12	0	0	6	0	0	0	0

Appendix G – Weekday Vehicle Classification Averages 2006 NYSDOT Traffic Data Report

Station	Route		Section Begins At	Section Ends At	FC	Year	Counts	1	2	3	4	5	6	7	8	9	10	11	12	13
916111	CR	0250	SR 79	JENNINGS RD	8	2005	1	2	213	77	0	9	0	0	0	1	0	0	0	0
916115		0330	CO RD 148	CO RD 156	9	2005	1	0	41	10	0	4	0	0	0	0	0	0	0	0
916118	CR	0210	ROSELLE RD	MAINE/NANTICOKE T/L	8	2005	1	13	849	180	0	20	0	0	3	2	0	0	0	0
916119	CR	1360	CALDWELL HL RD	LAMB RD	9	2005	1	3	339	93	0	14	0	0	0	1	0	0	0	0
916120		0180	NY26	TOWN LINE	9	2006	1	29	389	130	0	13	0	0	0	0	0	0	0	0
916121		0150	NY26	DEAD END	9	2006	1	1	12	3	0	0	0	0	0	0	0	0	0	0
916124	CR	0280	OQUAGA LK RD	SR 17 RAMP	8	2006	1	4	716	266	5	55	16	0	0	2	0	0	0	0
916128	CR	0930	CUL-DE-SAC	DEYO HILL RD	19	2006	1	14	1761	229	2	23	2	0	0	0	0	0	0	0
916130	CR	1520	SR 26	CORTLAND C/L	8	2005	1	1	168	70	0	10	0	0	0	0	0	0	0	0
916132		0020	CR152	CORTLAND CL	9	2005	1	0	36	33	0	0	0	0	0	0	0	0	0	0
916139		3895	0	HOOPER RD	16	2006	1	26	7836	969	35	123	12	0	19	19	0	0	0	0
916144	CR	0570	SR 26	HOGAN RD	17	2006	1	29	1030	210	7	29	0	0	0	0	0	0	0	0
916145	CR	0050	RIDGE RD	KNIGHT RD	17	2006	1	29	1107	302	18	29	0	0	1	0	0	0	0	0
916146		1220	RT 26	UNDERWOOD RD	17	2006	1	6	612	122	2	13	0	0	0	0	0	0	0	0
916149	CR	0280	SR 17 RAMP	WINDSOR T/L	9	2006	1	18	1305	303	30	43	3	0	1	1	0	0	0	0
916150	CR	0280	SR 79	TN WINDSOR	8	2006	1	22	1477	379	16	66	20	0	5	1	0	0	0	0
916151	CR	0280	STATE LINE RD	SR 17 RAMP	8	2003	1	0	285	81	4	9	0	1	0	0	0	0	0	0
916152		0240	GROVE ST	PARK ST	9	2006	1	4	661	133	1	14	0	0	0	0	0	0	0	0
916161		2695	PINE ST	TAFT AVE	17	2006	1	34	5038	562	46	71	14	3	2	0	0	0	0	0
916178	CR	1560	ORGEON HILL RD	KILLAWOG HILL RD	9	2005	1	0	247	78	2	13	0	0	0	0	0	0	0	0
918006	CR	0370	WHITING HILL R	JENNINGS CREEK RD	9	2005	1	2	284	110	2	13	3	0	0	0	0	0	0	0
918010	CR	0370	OWEN HILL RD	WHITING HILL R	9	2005	1	0	175	75	0	12	0	0	1	0	0	0	0	0
918011	CR	1480	KILLAWOG HL RD	LISLE V/L	9	2005	1	0	215	66	0	10	0	0	1	1	0	0	0	0
918012	CR	0610	TRIANGLE T/L	PERRY ST	9	2005	1	2	1417	416	3	61	0	0	5	2	0	0	0	0
918014	CR	1440	TICKNOR BRK RD	WITTY HILL RD	8	2006	1	1	74	24	0	4	0	0	0	0	0	0	0	0
918015	CR	1370	WILSON RD	WITTY HILL RD	8	2006	1	4	120	62	2	11	2	1	1	0	0	0	0	0
918016	CR	1440	SR 26	CARRIGAN RD	8	2005	1	0	412	137	0	31	4	0	2	1	0	0	0	0
918018	CR	1370	SR 206	WILSON RD	8	2006	1	3	391	148	0	25	6	0	3	5	0	0	0	0
918019	CR	1330	BARKER T/L	TRIANGLE TN LN	8	2006	1	2	144	64	0	9	0	0	0	0	0	0	0	0
918020	CR	1330	PIXLEY RD	BARKER T/L	8	2006	1	2	157	57	0	14	0	0	0	0	0	0	0	0
918022	CR	1330	SR 206	CLOVER DALE RD	8	2006	1	6	281	91	0	22	10	0	0	0	0	0	0	0
918026	CR	1010	DAVIS RD	PEASE HILL RD	9	2006	1	1	219	71	0	14	0	0	0	1	0	0	0	0
918031	CR	1360	LAMB RD	SR 26	9	2005	1	0	127	27	0	9	0	0	0	0	0	0	0	0
918038	CR	1280	US 11	BARKER T/L	8	2006	1	5	379	134	0	17	0	0	1	0	0	0	0	0

Appendix G – Weekday Vehicle Classification Averages 2006 NYSDOT Traffic Data Report

Station	Route		Section Begins At	Section Ends At	FC	Year	Counts	1	2	3	4	5	6	7	8	9	10	11	12	13
918045	CR	1120	BOOTH RD	W CHENANGO RD	16	2003	1	0	849	224	2	37	11	0	2	0	0	0	0	0
918046	CR	0890	HAYES RD	W CHENANGO RD	19	2003	1	0	401	73	0	10	0	0	0	0	0	0	0	0
918047	CR	1120	AIRPORT RD	BOOTH RD	16	2003	1	0	820	260	5	40	12	0	2	0	0	0	0	0
918048	CR	0690	HAYES RD	COMMERCIAL DR	16	2003	1	1	2823	642	39	115	44	1	9	36	0	0	0	0
918049	CR	0690	COMMERCIAL DR	KNAPP RD	16	2003	1	0	2317	457	27	93	57	1	3	36	0	0	0	0
918052	CR	1120	E MAIN RD	AIRPORT RD	16	2003	1	0	1933	477	18	59	10	0	4	0	0	0	0	0
918058	CR	0690	UPR S IRELAND R	HAYES RD	16	2003	1	0	2733	715	35	128	41	1	14	40	0	0	0	0
918059	CR	0890	AIRPORT RD	HAYES RD	19	2003	1	0	593	109	0	13	0	0	0	0	0	0	0	0
918070	CR	0560	COUNTRY CLUB R	JOHNSON CITY V	16	2006	1	56	6679	1282	79	90	13	2	21	1	0	0	0	0
918146	CR	2210	COLESVILLE T/L	SR 79	8	2004	1	0	125	39	2	2	0	0	0	0	0	0	0	0
918147	CR	1240	MONKEY RUN RD	TUNNEL RD	9	2004	1	0	49	12	4	0	0	0	0	0	0	0	0	0
918151	CR	0960	SR 12	KATTELVILLE RD	17	2005	1	13	3349	590	16	120	10	0	0	1	0	0	0	0
918195	CR	2330	DYER FLAT RD	AFTON T/L	7	2003	1	0	314	114	4	37	23	0	0	5	0	0	0	0
918196	CR	2290	NEW BRIDGE	E WINDSOR RD	7	2004	1	2	273	73	2	6	16	0	4	1	0	0	0	0
918197	CR	2330	CTR VIL LOOP N	DYER FLAT RD	7	2004	1	3	371	149	2	20	20	0	4	0	0	0	0	0
918198	CR	2330	CTR VIL LOOP S	CTR VIL LOOP N	8	2003	1	0	132	60	0	19	1	0	0	0	0	0	0	0
918199	CR	2290	E WINDSOR RD	NEW BRIDGE	9	2004	1	2	300	119	6	15	1	0	1	2	0	0	0	0
918203	CR	2330	WINDSOR V/L	COLESVILLE T/L	8	2003	1	1	621	133	4	17	19	0	0	0	0	0	0	0
918204	CR	0280	TN WINDSOR	SR 17 RAMPS	8	2003	1	1	967	287	7	43	6	0	0	1	0	0	0	0
918206	CR	2330	THORN RD	CTR VIL LOOP S	8	2003	1	0	428	145	2	17	0	0	0	0	0	0	0	0
918208	CR	2250	ATWELL HILL RD	OLD NYS RT 17	8	2003	1	1	474	148	7	20	0	1	0	1	0	0	0	0
918209	CR	0160	PIPER HILL RD	SR 79	9	2003	1	0	127	40	0	7	7	0	0	0	0	0	0	0
918241	CR	1561	JENNINGS CRK R	END OF ROAD	9	2005	1	0	9	3	0	0	0	0	0	0	0	0	0	0
918246	CR	0090	TIOGA C/L	CALDWELL HL RD	9	2005	1	4	110	26	0	8	0	0	0	0	0	0	0	0
918255		0160	TIPERARY ENTERPRISES ENTR	CR132 DUNHAM HILL RD	9	2006	1	2	178	86	0	22	13	0	0	2	0	0	0	0
918353	CR	0700	NY RT11	PUBLIC SAFTY F	19	2004	1	7	1625	404	45	104	1	0	2	0	0	0	0	0
918601	CR	1320	KNAPP RD	LANDFILL ENTRANCE	8	2006	1	2	231	97	0	19	1	0	1	3	0	0	0	0
918602	CR	1320	LEETSVILLE RD	DETRICK RD	8	2006	1	5	514	164	0	23	0	0	3	6	0	0	0	0
918603		0210			9	2006	1	1	240	76	0	4	0	0	2	0	0	0	0	0
920003	NY	41	CR 26	ACC 88I	8	2005	1	28	1062	507	28	117	31	2	15	28	6	0	0	0
920008	NY	23	NORWICH E CITY LINE	EASTSIDE ARTERIAL	14	2004	1	58	4423	1622	26	214	271	3	25	33	2	0	0	0
920009	NY	23	NORWICH W CITY LINE	RT 12	14	2006	1	19	2149	693	11	91	11	1	9	13	1	0	0	1
920014	NY	8	CR 33 LEFT	RT 23 S NEW BERLIN	2	2003	1	19	1008	410	30	109	11	0	42	118	3	0	0	0
920014	NY	8	CR 33 LEFT	RT 23 S NEW BERLIN	2	2006	1	15	1116	499	48	111	16	0	76	114	2	6	0	2

Appendix G – Weekday Vehicle Classification Averages 2006 NYSDOT Traffic Data Report

Station	Route			Section Begins At	Section Ends At	FC	Year	Counts	1	2	3	4	5	6	7	8	9	10	11	12	13
920015	NY	26		CR 13 S OTSELIC	CR 16 OTSELIC CTR	8	2001	1	7	659	218	11	47	13	0	3	13	0	0	0	0
920015	NY	26		CR 13 S OTSELIC	CR 16 OTSELIC CTR	8	2004	1	7	543	259	25	75	21	0	11	8	1	0	0	0
920019	NY	12		RT 206 START 41 OLAP	END 41 OLAP	2	2005	1	49	4769	1412	69	302	37	7	73	245	13	2	0	3
920025	NY	12		RT 23	NORWICH N CITY LN	14	2006	1	1	9982	2890	108	373	48	46	91	218	11	0	0	2
920027	NY	23		RT 12	NORWICH E CITY LINE	14	2005	1	86	3953	1219	13	193	67	2	22	25	1	0	0	0
920028	NY	23		EASTSIDE ARTERIAL	CR 28	2	2003	1	51	3547	1345	26	276	21	0	34	52	0	0	0	0
920028	NY	23		EASTSIDE ARTERIAL	CR 28	2	2006	1	24	3037	1029	37	164	15	2	40	42	1	0	0	0
920032	NY	8		END 80 OLAP FIVE COR	MADISON CO LINE	2	2004	1	3	1100	391	52	120	12	0	60	99	5	0	0	0
920040	I	88		ACC RT 41 & RT 7 (EXIT 7) AFTO	ACC RT 206 (EXIT 8) BAINBRIDGE	1	2003	1	59	7698	2529	518	554	63	1	456	1691	34	35	1	0
920040	I	88		ACC RT 41 & RT 7 (EXIT 7) AFTO	ACC RT 206 (EXIT 8) BAINBRIDGE	1	2006	1	116	4983	2336	663	928	45	1	1205	1165	23	40	9	1
920043	NY	220		CR 5 MCDONOUGH	CR 18 EXT OXFORD	7	2001	1	0	494	151	0	32	4	0	0	7	1	0	0	1
920044	NY	12		START RT 220 OLAP OXFORD	END RT 220 OLAP	2	2003	1	100	5035	1800	96	304	80	7	103	203	9	5	1	0
920045	NY	23		CHENANGO CO LN	CR 10	6	2004	1	10	714	277	24	71	15	0	11	27	5	0	0	0
920058	NY	12		CR 3A	CR 3 TO TYNER	2	2002	1	22	3680	1057	36	267	46	2	46	229	2	4	1	6
920060	NY	12		ENTRANCE TO WALMART	NORWICH S CITY LINE NORTH SIDE	14	2001	6	37	8819	1683	5	119	82	27	51	210	10	5	0	3
920060	NY	12		ENTRANCE TO WALMART	NORWICH S CITY LINE NORTH SIDE	14	2002	9	41	10303	1987	4	128	77	8	54	230	3	3	0	1
920060	NY	12		ENTRANCE TO WALMART	NORWICH S CITY LINE NORTH SIDE	14	2003	12	33	10134	2011	4	125	67	3	52	238	4	6	0	1
920060	NY	12		ENTRANCE TO WALMART	NORWICH S CITY LINE NORTH SIDE	14	2004	12	32	10122	2117	5	128	66	7	52	242	4	6	0	1
920060	NY	12		ENTRANCE TO WALMART	NORWICH S CITY LINE NORTH SIDE	14	2005	10	13	9423	2029	2	117	103	19	49	217	10	3	0	1
920060	NY	12		ENTRANCE TO WALMART	NORWICH S CITY LINE NORTH SIDE	14	2006	13	22	10985	2240	2	137	95	16	54	249	10	3	0	2
920064	NY	12		CR 4 RD TO PRESTON	ENTRANCE TO WALMART	14	2006	1	19	5863	1982	105	345	101	3	85	216	5	0	0	1
920148	NY	7		RT 41 AFTON	RT 206 BAINBRIDGE	7	2005	1	599	3291	1096	29	163	41	6	10	30	0	0	0	0
920158	NY	23		CR 16 PLYMOUTH	NORWICH W CITY LINE	2	2005	1	10	1270	419	5	71	5	1	2	15	0	0	0	0
920159	NY	12		N NORWICH	RT 80 SHERBURNE	6	2002	1	6	4852	1231	57	250	88	4	52	199	2	1	0	1
920161	NY	12		CR 24 SOUTH SHAWLER BRK RD -1S	MADISON CO LINE & INTERSECTION	6	2005	1	38	1900	698	51	138	25	0	53	128	7	0	0	0
920162	NY	80		CR 25 COLUMBUS	START 8 OLAP FIVE COR	7	2001	1	4	553	209	7	51	14	0	7	16	0	0	0	0
920220	NY	26		OLD RT 23 CORD 42	CR 13 S OTSELIC	8	2002	1	3	830	342	17	79	5	0	5	5	0	0	0	0
920238	NY	41		RT 7 AFTON	CR 17 N AFTON	7	2003	1	1	906	369	4	58	12	0	3	10	0	0	0	0
920239	NY	206		RT 235	END 41 OLAP	6	2005	1	40	1866	671	24	120	27	0	32	66	0	0	0	0
920268	NY	80		RT 12 SHERBURNE	CR 25 COLUMBUS	7	2005	1	23	1199	452	9	88	9	0	24	25	0	0	0	0
920300	NY	206		RT 7 BAINBRIDGE	CR 39	6	2005	1	78	5319	1460	48	277	84	1	61	72	1	0	0	0
920305	NY	220		CR 18 EXT OXFORD	START 12 OLAP	7	2004	1	37	1061	416	1	61	13	0	13	1	0	0	0	0
920900		990	L	RT 12	CITY OF NORWICH	16	2003	1	86	3928	1369	16	216	22	2	12	11	0	0	0	0
920900		990	L	RT 12	CITY OF NORWICH	16	2006	1	43	3979	1292	30	212	32	0	21	13	0	0	0	0

Appendix G – Weekday Vehicle Classification Averages 2006 NYSDOT Traffic Data Report

Station	Route			Section Begins At	Section Ends At	FC	Year	Counts	1	2	3	4	5	6	7	8	9	10	11	12	13
920902		990	L	JCT CR 32	CHENANGO CO TOWN OF NORWICH RT	16	2003	1	42	6483	2123	29	406	32	19	43	44	2	0	0	0
921001	CR	0330		CR 36	GIBBON RD	8	2003	1	3	1155	416	1	57	1	0	5	5	0	0	0	0
921001	CR	0330		CR 36	GIBBON RD	8	2006	1	11	1170	462	9	56	9	0	10	8	0	0	0	0
921002	CR	0323		CR-32B	CR 33	17	2004	1	51	2566	892	11	158	78	14	22	28	21	0	0	0
926001	CR	010A		BARNES RD	NORWICH T/L	8	2003	1	8	927	244	0	25	0	0	3	11	0	0	0	0
926001	CR	010A		BARNES RD	NORWICH T/L	8	2005	1	8	892	249	1	39	5	1	2	15	0	0	0	0
926002	CR	010A		RANDALL RD	NORWICH T/L	17	2003	1	6	1732	520	0	52	6	0	7	9	0	0	0	0
926009	0	0020		NYS 41	NYS 7	9	2004	1	5	456	126	1	24	1	0	0	0	0	0	0	0
926010	CR	0160		ADAMS RD	OWENS RD	8	2003	1	8	1311	423	0	45	21	0	8	8	0	0	0	0
926010	CR	0160		ADAMS RD	OWENS RD	8	2006	1	20	1156	392	4	64	22	0	10	10	0	0	0	0
926012	CR	0170		NYS 41	FREER-LOOMIS	9	2003	1	6	340	127	2	6	0	0	1	2	0	0	0	0
926012	CR	0170		NYS 41	FREER-LOOMIS	9	2005	1	1	277	96	4	14	3	0	2	0	0	0	0	0
926014	CR	0380		SEARLES HILL	GUILFORD T/L	8	2003	1	33	1845	483	4	67	23	0	0	1	0	0	0	0
926014	CR	0380		SEARLES HILL	GUILFORD T/L	8	2004	1	46	1648	511	5	68	32	0	3	3	0	0	0	0
926014	CR	0380		SEARLES HILL	GUILFORD T/L	8	2005	1	36	1530	422	6	49	19	0	0	0	0	0	0	0
926018	CR	0300		BUCKLEY HILL	BEEBE RD	8	2003	1	0	135	46	4	1	0	0	0	0	0	0	0	0
926018	CR	0300		BUCKLEY HILL	BEEBE RD	8	2006	1	5	157	42	8	7	4	0	0	0	0	0	0	0
926019		0200		NYS 235	STONE HILL RD	9	2004	1	1	145	41	1	9	0	0	0	0	0	0	0	0
926021	CR	0090		NYS 79	BADGER RD	8	2003	1	17	914	272	0	33	0	0	0	0	0	0	0	0
926021	CR	0090		NYS 79	BADGER RD	8	2004	1	6	885	260	0	31	1	0	0	1	0	0	0	0
926021	CR	0090		NYS 79	BADGER RD	8	2005	1	22	833	263	0	39	10	1	2	0	0	0	0	0
926021	CR	0090		NYS 79	BADGER RD	8	2006	1	18	894	224	0	31	3	0	1	1	0	0	0	0
926022	CR	0010		BROOME C/L	JOHNSON RD	8	2004	1	6	192	65	0	8	0	0	0	1	0	0	0	0
926022	CR	0010		BROOME C/L	JOHNSON RD	8	2005	1	4	181	47	0	12	0	0	0	1	0	0	0	0
926022	CR	0010		BROOME C/L	JOHNSON RD	8	2006	1	6	173	51	0	9	2	0	0	0	0	0	0	0
926023	CR	0020		FOSTER HILL RD	JESS GREEN RD	8	2003	1	0	460	328	0	123	1	0	4	1	0	0	0	0
926023	CR	0020		FOSTER HILL RD	JESS GREEN RD	8	2004	1	18	775	285	1	28	1	0	6	6	0	0	0	0
926023	CR	0020		FOSTER HILL RD	JESS GREEN RD	8	2005	1	18	811	244	0	22	2	0	2	1	0	0	0	0
926023	CR	0020		FOSTER HILL RD	JESS GREEN RD	8	2006	1	12	623	231	0	24	10	0	3	0	0	0	0	0
926024		0270		NYS 206	CR 32	8	2004	1	2	192	72	0	13	5	0	0	1	0	0	0	0
926025	CR	0321		HOGSBACK RD	CAHOON RD	8	2004	1	8	512	170	2	15	1	0	1	0	0	0	0	0
926025	CR	0321		HOGSBACK RD	CAHOON RD	8	2005	1	7	480	120	0	21	0	0	1	0	0	0	0	0
926026		0270		CR 32	NYS 12	8	2004	1	0	136	48	0	6	5	0	0	0	0	0	0	0
926027	CR	003A		RACE RD	ROBBINS RD	8	2003	1	0	398	115	0	24	12	0	0	2	0	0	0	0

Appendix G – Weekday Vehicle Classification Averages 2006 NYSDOT Traffic Data Report

Station	Route		Section Begins At	Section Ends At	FC	Year	Counts	1	2	3	4	5	6	7	8	9	10	11	12	13
926027	CR	003A	RACE RD	ROBBINS RD	8	2004	1	0	364	137	0	25	18	0	0	2	0	0	0	0
926027	CR	003A	RACE RD	ROBBINS RD	8	2005	1	2	343	148	0	19	1	0	0	1	0	0	0	0
926029		0350	NYS 12	SMITHVILLE T/L	9	2004	1	0	166	69	0	23	4	0	0	0	0	0	0	0
926030		0260	GENESEE ST	N CORPORATION	9	2004	1	11	961	206	2	41	0	1	0	0	0	0	0	0
926031		0470	CR35	DEAD END	9	2004	1	1	133	71	2	4	2	0	0	0	0	0	0	0
926031		0470	CR35	DEAD END	9	2005	1	0	70	27	0	0	0	0	0	0	0	0	0	0
926032	CR	0360	MARBLE RD	JOSLYN RD	7	2003	1	9	1273	286	1	29	0	0	3	1	0	0	0	0
926032	CR	0360	MARBLE RD	JOSLYN RD	7	2004	1	12	1129	305	5	39	3	0	2	5	0	0	0	0
926032	CR	0360	MARBLE RD	JOSLYN RD	7	2005	1	14	1183	289	4	42	3	0	6	3	0	0	0	0
926034	CR	0270	SCOUTEN HILL R	SAM ROUNDS RD	8	2003	1	4	502	152	3	31	15	0	2	2	0	0	0	0
926034	CR	0270	SCOUTEN HILL R	SAM ROUNDS RD	8	2005	1	9	496	166	1	40	30	1	2	2	0	0	0	0
926040	CR	0323	NYS 220	CR-32B	8	2005	1	13	1280	405	2	70	28	0	13	2	0	0	0	0
926041		0260	WAHLBERG RD	GUILFORD T/L	9	2004	1	1	214	88	2	28	0	0	1	0	0	0	0	0
926042		0230	INGRAHAM RD	MILLBROOK RD	9	2005	1	0	132	61	0	2	0	0	0	0	0	0	0	0
926043		0410	SR 41	UPR RND POND R	9	2005	1	0	84	27	0	6	0	0	0	0	0	0	0	0
926047	CR	003A	TOWN LINE	CR 3	8	2003	1	0	209	76	0	12	9	0	0	3	0	0	0	0
926047	CR	003A	TOWN LINE	CR 3	8	2004	1	0	212	71	0	9	18	0	0	2	0	0	0	0
926048	CR	0030	WINNER RD	SOUTH TYNER RD	8	2005	1	0	424	129	0	26	0	0	1	0	0	0	0	0
926050		0020	WINNER RD	OXFORD T/L	9	2004	1	0	50	22	0	0	1	0	0	0	0	0	0	0
926051	CR	032B	NYS 12	CR 32	17	2003	1	9	1207	279	0	43	41	0	0	0	0	0	0	0
926053	CR	032A	NORWICH C L	LANE CHANGE	17	2005	1	65	4418	1215	18	147	121	7	18	9	0	0	0	0
926054	CR	0323	NY 23	NORWICH SPCA	16	2005	1	95	5545	1487	14	277	54	3	30	48	4	0	0	2
926055	CR	0323	NORWICH SPCA	NYS 320	16	2005	1	89	4853	1345	14	206	44	3	35	50	6	0	0	2
926056		0400	CR 10A	CITY LINE	17	2004	1	10	574	163	0	3	0	0	0	0	0	0	0	0
926057		0290	BARNES RD	UPPER RAVINE	9	2005	1	0	234	73	0	7	13	0	0	0	0	0	0	0
926058		0270	CR 46	MANLEY RD	9	2005	1	0	256	98	0	8	17	0	0	0	0	0	0	0
926059	CR	0340	CR 33	WELLS RD	17	2004	1	17	833	291	0	29	5	0	1	0	0	0	0	0
926061	CR	0040	PRESTON T/L	KALICICKI RD	8	2003	1	2	405	137	2	23	12	0	1	9	2	0	0	0
926061	CR	0040	PRESTON T/L	KALICICKI RD	8	2004	1	0	370	149	1	34	16	1	1	6	1	0	0	0
926061	CR	0040	PRESTON T/L	KALICICKI RD	8	2005	1	6	367	141	2	35	29	0	3	1	0	0	0	0
926062		0110	TAMARAC RD	CR 4	9	2005	1	0	31	18	0	0	0	0	0	0	0	0	0	0
926064	CR	0100	CR 18	WELCH RD	8	2003	1	3	888	275	2	44	11	0	0	25	2	0	0	0
926064	CR	0100	CR 18	WELCH RD	8	2005	1	6	861	282	7	52	18	1	2	14	0	0	0	0
926065		0050	NY 220	MCDONOUGH RD	9	2005	1	0	34	12	0	8	0	0	0	0	0	0	0	0

Appendix G – Weekday Vehicle Classification Averages 2006 NYSDOT Traffic Data Report

Station	Route		Section Begins At	Section Ends At	FC	Year	Counts	1	2	3	4	5	6	7	8	9	10	11	12	13
926073	CR	0350	NYS 8	GUILFORD TL / OTSEGO CL	8	2004	1	5	844	275	0	54	36	3	1	0	0	0	0	0
926073	CR	0350	NYS 8	GUILFORD TL / OTSEGO CL	8	2005	1	7	764	224	0	30	12	0	3	0	0	0	0	0
926074	CR	0050	CR 2	HOLLOW RD	7	2003	1	1	272	114	0	17	1	0	0	1	0	0	0	0
926074	CR	0050	CR 2	HOLLOW RD	7	2005	1	8	242	143	2	22	7	0	0	4	0	0	0	0
926075	CR	0400	NYS 8	OTSEGO C/L	8	2005	1	5	331	132	0	10	1	0	0	0	0	0	0	0
926079	CR	0323	WAUPAUNAUCAU	NYS 12	7	2005	1	51	1878	482	6	78	7	0	20	20	1	0	0	0
926080		0010	OWENS RD	CR 16	9	2005	1	0	12	7	0	0	0	0	0	0	0	0	0	0
926081		0360	NY23	CR 16	9	2004	1	5	130	61	0	6	0	0	0	0	0	0	0	0
926082	CR	0160	BOOS RD	TRAVIS RD	8	2004	1	10	662	197	7	42	23	0	1	4	0	0	0	0
926082	CR	0160	BOOS RD	TRAVIS RD	8	2006	1	10	710	216	8	54	15	1	10	5	0	0	0	0
926085	CR	0120	NYS 26	TOWN HALL RD	8	2003	1	0	424	168	3	27	28	0	2	6	0	0	0	0
926085	CR	0120	NYS 26	TOWN HALL RD	8	2004	1	3	408	162	2	25	3	0	3	1	0	0	0	0
926085	CR	0120	NYS 26	TOWN HALL RD	8	2005	1	18	394	174	4	27	17	0	0	0	0	0	0	0
926086	CR	012A	CORTLAND C/L	CR 12	9	2004	1	2	90	35	1	6	0	0	1	2	0	0	0	0
926086	CR	012A	CORTLAND C/L	CR 12	9	2005	1	6	93	36	0	8	0	0	0	1	0	0	0	0
926094		0240	SR 12	MULLIGAN RD	9	2005	1	7	313	91	4	12	1	0	0	0	0	0	0	0
926095	CR	0240	NYS 12	PAVMT CHANGE	9	2004	1	20	261	203	16	225	5	0	1	0	0	0	0	0
926095	CR	0240	NYS 12	PAVMT CHANGE	9	2005	1	28	809	310	3	36	13	0	5	2	1	0	0	0
926097		0420	KENDRICK RD	MALTZAN RD	9	2005	1	0	120	39	0	6	3	0	0	0	0	0	0	0
926102		0190	SR80	GRANVILLE HILL	9	2004	1	6	253	73	0	9	7	0	0	0	0	0	0	0
926104		0590	SR 80	S CROSS RD	9	2004	1	4	431	123	0	19	3	0	2	3	0	0	0	0
926105		0590	CONLEY RD	SR 12B	9	2004	1	12	356	131	1	19	10	0	1	4	0	0	0	0
926107	CR	0140	CR 14	EARLVILLE V/L	8	2005	1	19	827	333	5	42	10	2	4	6	0	0	0	0
926108	CR	0200	CR 21	SMYRNA VL	8	2005	1	31	996	357	3	59	42	1	5	19	1	0	0	0
926110	CR	0220	CR 14	MERRIFIELD RD	9	2005	1	4	189	96	1	27	5	6	1	2	0	0	0	0
926111	CR	0220	MERRIFIELD RD	THOMPSON HILL	9	2005	1	4	196	89	0	22	9	0	0	0	0	0	0	0
926116	CR	0160	GRAY RD	NYS 26	8	2003	1	0	338	116	0	18	0	0	0	1	0	0	0	0
926116	CR	0160	GRAY RD	NYS 26	8	2006	1	10	500	185	7	36	25	0	5	6	0	0	0	0
926118	CR	0130	ELM ST	BOWEN HILL RD	8	2003	1	19	800	237	6	52	15	0	3	3	0	0	0	0
926118	CR	0130	ELM ST	BOWEN HILL RD	8	2006	1	18	843	355	23	69	10	0	0	4	0	0	0	0
926119	CR	0130	OTSELIC T/L	MILLERS CRNS	8	2003	1	0	246	100	4	11	4	0	0	4	0	0	0	0
926119	CR	0130	OTSELIC T/L	MILLERS CRNS	8	2006	1	2	236	89	4	16	0	0	0	2	0	0	0	0
926120	CR	0120	FACTORY GULF	UNION VALLEY	8	2003	1	0	215	105	4	11	8	0	2	0	0	0	0	0
926120	CR	0120	FACTORY GULF	UNION VALLEY	8	2005	1	5	270	112	3	11	7	0	0	3	0	0	0	0

Appendix G – Weekday Vehicle Classification Averages 2006 NYSDOT Traffic Data Report

Station	Route			Section Begins At	Section Ends At	FC	Year	Counts	1	2	3	4	5	6	7	8	9	10	11	12	13
926121	CR	012B		CR 12	LINCKLAEN CENT	9	2003	1	0	89	54	3	23	0	0	1	0	0	0	0	0
926121	CR	012B		CR 12	LINCKLAEN CENT	9	2004	1	2	115	53	4	6	1	0	1	2	0	0	0	0
926123	CR	032C		NYS 12	BRIDGE ST	8	2003	1	4	277	107	1	17	4	0	0	0	0	0	0	0
926123	CR	032C		NYS 12	BRIDGE ST	8	2004	1	5	278	91	0	24	36	3	0	0	0	0	0	0
926123	CR	032C		NYS 12	BRIDGE ST	8	2005	1	0	41	11	0	0	4	0	0	0	0	0	0	0
926124	CR	0350		CR 36	ROCKDALE RD	7	2004	1	5	1755	410	4	68	36	1	19	21	0	0	0	0
926128	CR	0280		BIDA RD	TYLER RD	8	2003	1	2	115	48	0	6	6	0	0	0	0	0	0	0
926128	CR	0280		BIDA RD	TYLER RD	8	2004	1	0	92	46	0	9	1	0	0	1	0	0	0	0
926128	CR	0280		BIDA RD	TYLER RD	8	2005	1	1	82	40	2	3	1	0	0	0	0	0	0	0
926129		0080		CORBIN RD	PRESTON T/L	9	2005	1	0	52	14	0	2	0	0	0	0	0	0	0	0
926130	CR	0330		CR 32	CR 34	16	2004	1	56	3900	1020	11	132	34	1	13	21	0	0	0	0
926130	CR	0330		CR 32	CR 34	16	2005	1	66	4227	1024	7	104	30	0	15	12	0	0	0	0
927001	CR	0320		SQUIRREL RD	GREENE V/L	8	2004	1	18	1414	403	3	52	11	0	7	0	0	0	0	0
927001	CR	0320		SQUIRREL RD	GREENE V/L	8	2006	1	24	1325	345	2	54	12	1	5	1	0	0	0	0
927009	CR	023D		PECK RD	CR 23	9	2005	1	1	174	60	0	9	0	0	0	0	0	0	0	0
928001	CR	0020		NYS. RTE. 206	SMITHVILLE T/L	8	2004	1	44	1136	446	2	68	13	0	1	1	0	0	0	0
928001	CR	0020		NYS. RTE. 206	SMITHVILLE T/L	8	2005	1	47	1151	453	0	56	13	0	0	0	0	0	0	0
928001	CR	0020		NYS. RTE. 206	SMITHVILLE T/L	8	2006	1	42	971	391	0	59	10	0	0	0	0	0	0	0
928002	CR	0020		NYS 220	GERMAN TN LN	9	2004	1	5	243	107	0	12	3	0	3	4	0	0	0	0
928002	CR	0020		NYS 220	GERMAN TN LN	9	2005	1	2	231	107	0	21	0	0	2	3	0	0	0	0
928003	CR	0020		CR 5	CR 6	9	2004	1	8	246	129	3	21	7	0	1	3	0	0	0	0
928003	CR	0020		CR 5	CR 6	9	2005	1	15	299	131	0	33	5	0	0	1	0	0	0	0
928003	CR	0020		CR 5	CR 6	9	2006	1	7	304	119	4	22	1	0	3	3	0	0	0	0
928004	CR	0030		NYS 41	CR 3A	8	2004	1	0	259	99	1	20	4	1	0	1	0	0	0	0
928004	CR	0030		NYS 41	CR 3A	8	2005	1	0	246	105	0	22	3	0	1	2	0	0	0	0
928005	CR	0040		PRESTON CENTER	CR 10	8	2004	1	0	307	120	1	22	9	0	0	3	0	0	0	0
928005	CR	0040		PRESTON CENTER	CR 10	8	2005	1	5	306	113	5	32	11	0	1	1	0	0	0	0
928006	CR	0060		CORTLAND C/L	CR 2	9	2004	1	11	176	72	0	12	4	0	0	0	0	0	0	0
928006	CR	0060		CORTLAND C/L	CR 2	9	2005	1	9	191	75	1	17	5	0	0	0	0	0	0	0
928007	CR	0070		NYS 220	BIRDLBOGH STRG	8	2005	1	9	353	123	0	13	0	0	0	0	0	0	0	0
928008	CR	0070		BIRDLBOGH STRG	CR 10	8	2004	1	2	28	14	0	0	1	0	0	0	0	0	0	0
928008	CR	0070		BIRDLBOGH STRG	CR 10	8	2005	1	2	40	16	0	1	0	0	0	0	0	0	0	0
928009	CR	007A		CR7	CR10	8	2004	1	2	81	39	0	0	0	0	0	0	0	0	0	0
928009	CR	007A		CR7	CR10	8	2005	1	3	100	51	0	1	1	0	0	1	0	0	0	0

Appendix G – Weekday Vehicle Classification Averages 2006 NYSDOT Traffic Data Report

Station	Route		Section Begins At	Section Ends At	FC	Year	Counts	1	2	3	4	5	6	7	8	9	10	11	12	13
928010	CR	0080	NYS 220	PRESTON RD	8	2005	1	14	341	147	0	16	2	0	1	0	0	0	0	0
928011	CR	0080	PRESTON RD	CR 10	8	2005	1	14	398	132	0	27	2	1	1	2	0	0	0	0
928012	CR	0090	COVENTRY T/L	NYS 41/206	8	2004	1	3	313	101	0	18	3	0	0	1	0	0	0	0
928012	CR	0090	COVENTRY T/L	NYS 41/206	8	2005	1	7	304	127	2	23	22	0	0	0	0	0	0	0
928012	CR	0090	COVENTRY T/L	NYS 41/206	8	2006	1	2	322	90	0	23	13	0	0	1	0	0	0	0
928013	CR	0100	NYS 23	PHARSALIA T/L	8	2004	1	9	278	107	1	13	7	0	0	0	0	0	0	0
928013	CR	0100	NYS 23	PHARSALIA T/L	8	2006	1	9	260	122	3	18	8	0	0	1	0	0	0	0
928014	CR	0110	CORTLAND C/L	NYS 26	9	2004	1	4	503	180	4	24	2	0	5	1	0	0	0	0
928014	CR	0110	CORTLAND C/L	NYS 26	9	2005	1	17	488	158	4	34	14	0	2	2	0	0	0	0
928016	CR	013A	CR 13	VALLEY VIEW RD	9	2006	1	12	387	148	14	25	14	0	0	4	0	0	0	0
928017	CR	0150	NYS 8	CR 15A	9	2004	1	13	215	87	2	7	14	0	0	1	0	0	0	0
928017	CR	0150	NYS 8	CR 15A	9	2005	1	9	173	86	4	19	15	1	0	1	0	0	0	0
928018	CR	015A	CR 15	NYS 23	9	2005	1	0	35	9	1	1	0	0	0	0	0	0	0	0
928020	CR	0170	NYS 206	COVENTRY T/L	8	2005	1	8	402	112	0	20	4	0	1	1	0	0	0	0
928022	CR	0180	NYS 220	TAMARAC RD	9	2004	1	1	360	108	0	13	0	0	0	0	0	0	0	0
928022	CR	0180	NYS 220	TAMARAC RD	9	2005	1	3	379	104	0	13	0	0	0	0	0	0	0	0
928023	CR	0180	TAMARAC RD	CR 10	9	2004	1	0	172	45	0	6	1	0	0	1	0	0	0	0
928023	CR	0180	TAMARAC RD	CR 10	9	2005	1	5	196	67	0	13	3	0	0	1	0	0	0	0
928024	CR	0190	CR 10	WEST END DOING	9	2005	1	6	130	54	0	13	1	0	0	0	0	0	0	0
928026	CR	0200	CR 23	CR 21	8	2005	1	38	846	338	3	53	46	1	0	1	0	0	0	0
928027	CR	0210	CR 16	PLYMOUTH T/L	8	2005	1	15	622	69	0	1	4	0	0	0	0	0	0	0
928028	CR	0210	PLYMOUTH T/L	CR 20	8	2005	1	6	242	99	0	10	3	0	0	4	0	0	0	0
928029	CR	0230	NYS 12	NO NORWICH TL	8	2005	1	19	1143	390	9	58	90	15	1	16	0	0	0	0
928030	CR	0230	NO NORWICH TL	NYS 80	8	2005	1	21	795	420	4	56	27	0	9	32	0	0	0	0
928032	CR	023B	WEST CAYUGA	CR 23	9	2005	1	14	278	101	0	11	0	0	0	0	0	0	0	0
928033	CR	023C	CR 23	CR 23A	9	2005	1	19	244	83	3	12	0	0	0	0	0	0	0	0
928034	CR	0240	SHERBOURNE T/L	CR 25	9	2004	1	3	167	72	3	12	4	0	0	1	0	0	0	0
928035	CR	0250	NYS 80	CR 24	8	2005	1	16	449	184	6	28	3	0	8	6	0	0	0	0
928036	CR	0260	BROOME C/L	TERRY RD	8	2004	1	9	788	247	0	28	24	4	2	15	0	0	0	0
928036	CR	0260	BROOME C/L	TERRY RD	8	2006	1	11	609	229	10	28	53	4	1	12	1	0	0	0
928037	CR	0270	NYS 206	CR 17	8	2004	1	11	362	125	10	23	14	1	5	2	0	0	0	0
928037	CR	0270	NYS 206	CR 17	8	2005	1	11	516	145	9	44	11	1	4	2	0	0	0	0
928038	CR	0280	NYS 23	BIDA RD	8	2004	1	2	221	82	4	11	9	0	0	0	0	0	0	0
928038	CR	0280	NYS 23	BIDA RD	8	2005	1	4	208	97	4	25	9	0	0	0	0	0	0	0

Appendix G – Weekday Vehicle Classification Averages 2006 NYSDOT Traffic Data Report

Station	Route		Section Begins At	Section Ends At	FC	Year	Counts	1	2	3	4	5	6	7	8	9	10	11	12	13
928039	CR	0290	NYS 320	NEW BERLIN T/L	8	2005	1	7	1023	305	2	40	3	0	3	3	0	0	0	0
928040	CR	0290	NEW BERLIN T/L	CR 28	8	2004	1	8	1030	311	5	46	7	0	5	1	0	0	0	0
928040	CR	0290	NEW BERLIN T/L	CR 28	8	2005	1	6	984	316	7	37	5	0	1	3	0	0	0	0
928041	CR	0290	CR 28	NEW BERLIN V/L	8	2004	1	8	1047	378	5	58	7	0	4	3	0	0	0	0
928041	CR	0290	CR 28	NEW BERLIN V/L	8	2005	1	8	1109	310	8	44	6	0	3	4	0	0	0	0
928042	CR	0300	AFTON T/L	AFTON V/L	8	2004	1	2	389	139	0	22	7	0	2	0	0	0	0	0
928042	CR	0300	AFTON T/L	AFTON V/L	8	2005	1	8	314	142	4	37	4	0	2	0	2	0	0	0
928045	CR	0320	BROOME C/L	SQUIRREL RD	8	2004	1	8	882	297	2	33	2	0	4	0	0	0	0	0
928045	CR	0320	BROOME C/L	SQUIRREL RD	8	2006	1	13	817	191	2	27	14	0	3	0	0	0	0	0
928047	CR	0323	OXFORD V/L	NYS 220	9	2005	1	12	834	310	13	71	36	2	7	2	0	0	0	0
928049	CR	0323	NYS 320	WAUPAUNAUCAU	16	2005	1	51	3000	786	7	131	27	2	25	24	1	0	0	0
928051	CR	0330	WHITE STORE RD	NYS 8	8	2004	1	24	772	269	13	36	15	1	2	1	0	0	0	0
928051	CR	0330	WHITE STORE RD	NYS 8	8	2005	1	31	803	239	5	48	16	0	3	1	0	0	0	0
928052	CR	0340	NEW BERLIN T/L	NYS 8	8	2004	1	9	108	59	3	11	2	0	0	0	0	0	0	0
928052	CR	0340	NEW BERLIN T/L	NYS 8	8	2005	1	17	102	47	0	5	3	0	1	0	0	0	0	0
928053	CR	0350	NYS 220	CR 27	7	2004	1	8	1674	564	9	91	50	3	22	26	2	0	0	0
928054	CR	0350	CR 27	OXFORD / GUILFORD TL	7	2004	1	4	912	305	5	62	26	2	15	24	3	0	0	0
928054	CR	0350	CR 27	OXFORD / GUILFORD TL	7	2005	1	18	890	304	5	71	32	4	17	21	1	0	0	0
928055	CR	0350	CR 38	CR 36	7	2004	1	6	1296	356	9	68	14	1	16	25	1	0	0	0
928055	CR	0350	CR 38	CR 36	7	2005	1	22	1275	356	7	59	18	0	14	18	1	0	0	0
928056	CR	0350	ROCKDALE RD	NYS 8	7	2004	1	26	2101	641	9	65	21	0	19	25	1	0	0	0
928056	CR	0350	ROCKDALE RD	NYS 8	7	2005	1	29	1890	600	4	75	16	0	23	26	5	0	0	1
928057	CR	0360	CR 37	NORWICH T/L	7	2005	1	15	1378	348	3	46	3	0	8	2	0	0	0	0
928058	CR	0360	NORWICH T/L	CR 33	7	2004	1	27	1521	359	2	46	29	0	3	2	0	0	0	0
928059	CR	0370	CR 36	PHILLIPS ODELL	8	2005	1	10	270	92	0	16	7	0	0	0	0	0	0	0
928060	CR	0370	PHILLIPS ODELL	NYS 8	8	2004	1	18	432	152	0	26	5	0	0	0	0	0	0	0
928060	CR	0370	PHILLIPS ODELL	NYS 8	8	2005	1	24	368	161	8	22	3	0	1	0	0	0	0	0
928061	CR	0380	PARKER - SMITH ROAD	CR 35	8	2004	1	3	678	263	16	33	9	0	1	2	0	0	0	0
928061	CR	0380	PARKER - SMITH ROAD	CR 35	8	2005	1	10	699	203	1	23	8	0	0	7	0	0	0	0
928062	CR	0390	AFTON V/L	AFTON T/L	8	2004	1	7	861	354	2	38	7	1	4	2	0	0	0	0
928063	CR	0390	NYS 206	GIFFORD RD	8	2004	1	22	2278	549	2	51	6	0	6	1	0	0	0	0
928063	CR	0390	NYS 206	GIFFORD RD	8	2005	1	26	1957	478	4	55	7	0	6	3	0	0	0	0
928064	CR	0410	NYS 8	SPURR ST	9	2004	1	1	180	57	6	9	5	0	0	0	0	0	0	0
928064	CR	0410	NYS 8	SPURR ST	9	2005	1	0	171	74	2	16	0	0	0	0	0	0	0	0

Appendix G – Weekday Vehicle Classification Averages 2006 NYSDOT Traffic Data Report

Station	Route		Section Begins At	Section Ends At	FC	Year	Counts	1	2	3	4	5	6	7	8	9	10	11	12	13
928065	CR	0420	NYS 26	GEORGE WHITE	8	2004	1	0	358	110	1	15	1	0	1	3	0	0	0	0
928065	CR	0420	NYS 26	GEORGE WHITE	8	2005	1	7	339	143	4	20	0	0	0	1	0	0	0	0
928065	CR	0420	NYS 26	GEORGE WHITE	8	2006	1	7	334	109	6	19	10	0	0	0	0	0	0	0
928066	CR	0420	GEORGE WHITE	NYS 23	8	2004	1	0	335	84	0	14	2	0	2	2	0	0	0	0
928066	CR	0420	GEORGE WHITE	NYS 23	8	2005	1	5	302	105	0	16	0	0	2	0	0	0	0	0
928066	CR	0420	GEORGE WHITE	NYS 23	8	2006	1	6	309	97	6	14	14	0	0	0	0	0	0	0
928069	CR	0440	PLYMOUTH T/L	NYS 23	7	2005	1	46	1712	540	10	78	90	3	7	7	1	0	0	0
928070	CR	0450	NYS 12	AIRPORT OFFICE	19	2005	1	0	161	60	2	10	17	0	0	0	0	0	0	0
928071	CR	0460	LOWER RAVINE	UPPER RAVINE	9	2005	1	4	367	104	0	14	0	0	0	0	0	0	0	0
928072	CR	0470	CHILDES HOAG ROAD	CHILD RD	9	2005	1	6	41	26	5	11	15	0	0	6	0	0	0	0
928073	CR	0470	FRED STEWART ROAD	CHILDES HOAG ROAD	9	2005	1	1	39	30	3	11	11	0	0	12	1	0	0	0
928074	CR	0020	SMITHVILLE T/L	NYS 220	8	2005	1	10	934	355	0	58	3	0	1	4	0	0	0	0
928074	CR	0020	SMITHVILLE T/L	NYS 220	8	2006	1	26	858	413	0	49	4	0	3	6	0	0	0	0
928075	CR	0020	GERMAN TN LN	CR 5	9	2004	1	6	162	71	0	7	7	0	0	1	0	0	0	0
928075	CR	0020	GERMAN TN LN	CR 5	9	2005	1	15	145	91	2	16	4	0	0	0	0	0	0	0
928075	CR	0020	GERMAN TN LN	CR 5	9	2006	1	8	184	80	0	9	1	0	0	0	0	0	0	0
928076	CR	0020	CR 6	CORTLAND C/L	9	2004	1	4	176	78	3	15	1	0	0	0	0	0	0	0
928076	CR	0020	CR 6	CORTLAND C/L	9	2005	1	2	160	83	1	18	2	0	0	1	0	0	0	0
928076	CR	0020	CR 6	CORTLAND C/L	9	2006	1	2	204	73	2	13	1	0	3	2	0	0	0	0
928077	CR	0050	CORTLAND C/L	CR 2	7	2004	1	1	229	90	0	13	0	0	0	2	0	0	0	0
928077	CR	0050	CORTLAND C/L	CR 2	7	2005	1	4	150	77	2	15	0	0	0	0	0	0	0	0
928078	CR	0050	MCDONOUGH TNLN	RT 220	7	2004	1	10	412	136	0	19	8	0	1	0	0	0	0	0
928078	CR	0050	MCDONOUGH TNLN	RT 220	7	2005	1	22	514	185	1	18	3	1	1	0	0	0	0	0
928080	CR	0220	THOMPSON HILL	MADISON C/L	8	2005	1	7	232	111	2	36	0	0	3	0	0	0	0	0
928081	CR	0020	JESS GREEN RD	NYS. RTE. 206	8	2004	1	22	708	241	2	18	6	0	3	0	0	0	0	0
928081	CR	0020	JESS GREEN RD	NYS. RTE. 206	8	2005	1	21	700	229	0	30	3	0	1	0	0	0	0	0
928081	CR	0020	JESS GREEN RD	NYS. RTE. 206	8	2006	1	15	549	202	0	31	4	0	0	0	0	0	0	0
928082	CR	0120	CR 12B	MADISON CL	8	2004	1	2	328	137	6	18	4	0	2	3	0	0	0	0
928083	CR	0130	LINCKLEAN CNTR	MADISON C/L	8	2004	1	0	190	62	1	12	19	1	1	4	0	0	0	0
928084	CR	0150	CR 15A	NYS 23	9	2004	1	3	197	80	2	9	1	1	0	8	0	0	0	0
928084	CR	0150	CR 15A	NYS 23	9	2005	1	1	166	69	2	15	2	0	0	11	0	0	0	0
928087	CR	0250	NYS 8	KRAFT PLANT	7	2005	1	34	771	269	11	43	25	1	0	1	0	0	0	0
928088	CR	0260	TERRY RD	NYS 41	8	2004	1	19	600	248	1	32	28	9	0	7	0	0	0	0
928088	CR	0260	TERRY RD	NYS 41	8	2005	1	34	482	229	10	37	25	4	2	5	0	0	0	0

Appendix G – Weekday Vehicle Classification Averages 2006 NYSDOT Traffic Data Report

Station	Route		Section Begins At	Section Ends At	FC	Year	Counts	1	2	3	4	5	6	7	8	9	10	11	12	13
928088	CR	0260	TERRY RD	NYS 41	8	2006	1	18	467	228	6	51	24	8	2	4	0	0	0	0
928089	CR	0270	NORTHRUP CRNS	CR 35	8	2004	1	6	828	232	2	37	29	0	7	8	0	0	0	0
928089	CR	0270	NORTHRUP CRNS	CR 35	8	2005	1	7	760	223	2	39	57	0	2	3	0	0	0	0
928090	CR	0323	CR 33	CR 32A	16	2005	1	82	5727	1493	13	163	142	8	24	23	1	0	0	0
928091	CR	0350	OXFORD / GUILFORD TL	CR 38	7	2005	1	39	1315	433	10	77	24	0	9	18	1	0	0	0
928092	CR	0050	PUCKER ST	MCDONOUGH TNLN	7	2005	1	14	281	110	0	17	6	1	1	1	0	0	0	0
928093	CR	0390	GIFFORD RD	DELAWARE C/L	8	2004	1	15	1181	291	0	30	2	0	6	2	0	0	0	0
928093	CR	0390	GIFFORD RD	DELAWARE C/L	8	2005	1	16	1014	267	0	25	5	0	8	1	0	0	0	0
928095	CR	0460	NY12	LOWER RAVINE	9	2005	1	11	695	216	0	27	0	0	0	0	0	0	0	0
928096	CR	0470	CR10	FRED STEWART ROAD	9	2005	1	0	51	37	0	8	0	0	0	0	0	0	0	0
928097	CR	0250	KRAFT PLANT	CHENANGO / OTSEGO CL	7	2005	1	35	722	264	11	41	7	0	6	5	0	0	0	0
930001	NY	23	RT 30 GRAND GORGE	GREENE CO LN	6	2006	1	17	1488	730	59	169	27	3	53	34	2	0	0	0
930002	NY	30	CR 41 ROXBURY	RT 23 GRANDE GORGE	7	2002	1	11	1250	433	24	120	22	7	13	31	0	0	0	0
930002	NY	30	CR 41 ROXBURY	RT 23 GRANDE GORGE	7	2006	1	14	1285	616	49	178	49	24	46	56	18	0	0	0
930003	NY	23	CR 11 TO W DAVENPORT	CR 10 DAVENPORT CTR	6	2005	1	66	5622	1759	49	290	98	15	61	114	8	0	0	0
930007	NY	28	START 30 OLAP	END 30 OLAP DURAVEN	6	2002	1	5	1215	479	24	96	9	3	13	29	0	0	0	0
930011	NY	97	JCT RT 268	RT 17 END 97	7	2004	1	48	2001	866	39	135	47	4	19	45	2	0	0	0
930013	NY	206	RT 8 MASONVILLE	CR 27 TROUT CREEK	6	2004	1	11	1522	555	48	115	49	2	19	49	1	0	0	0
930015	NY	10	CR 33 BLOOMVILLE	MAPLE AVE HOBART	7	2004	1	6	1168	429	33	90	34	1	29	43	9	0	0	0
930016	NY	10	RT 23 STAMFORD	SCHOHARIE CO LINE	7	2006	1	5	1515	663	42	128	11	1	24	32	3	0	0	0
930017	NY	17	RT 10 & RT 8	CR 56 HALE EDDY	2	2005	1	46	4314	1720	376	474	82	5	379	696	44	15	12	0
930025	NY	206	CR 27 TROUT CREEK	CR 47	6	2001	1	5	1156	435	22	100	15	1	14	24	1	0	0	0
930028	NY	8	CR 20	RT 206 MASONVILLE	2	2005	1	0	1039	358	35	91	15	2	38	72	8	0	0	0
930033	NY	10	END 28 OLAP DELHI	CR 33 BLOOMVILLE	7	2005	1	19	1491	618	21	130	108	33	30	40	4	0	0	0
930038	NY	23	RT 10 STAMFORD	SCHOHARIE CO LN	6	2004	1	42	2850	1026	76	216	37	11	43	77	8	0	0	0
930039	NY	10	CR 67 SANDS CREEK RD	JCT RT 268	7	2004	1	13	310	122	17	40	7	0	9	80	2	0	0	0
930040	NY	10	JCT RT 268	START 206 OLAP WALTON	7	2002	1	5	651	195	12	88	12	0	15	69	0	0	0	0
930041	NY	357	DELAWARE CO LINE	ACC 88I	7	2001	1	7	1719	530	17	83	13	0	19	8	0	0	0	0
930043	I	88	ACC RT 8 EXIT 9 SIDNEY	OTSEGO CO LN	1	2004	1	8	6410	1770	392	384	104	44	266	1897	47	51	12	17
930047	NY	206	END RT 30 OLAP	MORTON HILL RD	7	2005	1	19	961	375	20	99	3	0	16	20	2	0	0	0
930048	NY	206	MORTON HILL RD	SULLIVAN CO LN	7	2001	6	4	1767	510	1	27	22	3	10	35	3	0	0	1
930048	NY	206	MORTON HILL RD	SULLIVAN CO LN	7	2002	12	4	1617	512	1	28	10	1	6	27	1	0	0	0
930048	NY	206	MORTON HILL RD	SULLIVAN CO LN	7	2003	12	4	1547	495	0	23	9	0	5	30	0	0	0	1
930048	NY	206	MORTON HILL RD	SULLIVAN CO LN	7	2004	12	4	1533	490	0	25	8	0	5	38	0	0	0	0

Appendix G – Weekday Vehicle Classification Averages 2006 NYSDOT Traffic Data Report

Station	Route		Section Begins At	Section Ends At	FC	Year	Counts	1	2	3	4	5	6	7	8	9	10	11	12	13
930048	NY	206	MORTON HILL RD	SULLIVAN CO LN	7	2005	11	6	1524	511	0	25	13	1	4	38	1	0	0	0
930048	NY	206	MORTON HILL RD	SULLIVAN CO LN	7	2006	13	6	1484	525	0	27	13	1	4	31	1	0	0	0
930052	NY	30	END 206 OLAP	BWS RD #4	6	2001	1	2	526	230	14	45	2	0	8	13	4	0	0	0
930070	NY	10	RT 17 DEPOSIT START RT 8 OLAP	OLD RT 10 SPUR 1ST TIME	2	2001	6	3	3125	930	5	74	84	8	25	262	11	0	0	0
930070	NY	10	RT 17 DEPOSIT START RT 8 OLAP	OLD RT 10 SPUR 1ST TIME	2	2002	12	3	3110	936	7	69	63	8	26	256	5	0	0	0
930070	NY	10	RT 17 DEPOSIT START RT 8 OLAP	OLD RT 10 SPUR 1ST TIME	2	2003	12	2	2955	931	7	68	63	7	29	240	4	0	0	0
930070	NY	10	RT 17 DEPOSIT START RT 8 OLAP	OLD RT 10 SPUR 1ST TIME	2	2004	11	4	2944	960	9	69	59	10	25	272	4	0	0	3
930070	NY	10	RT 17 DEPOSIT START RT 8 OLAP	OLD RT 10 SPUR 1ST TIME	2	2005	10	4	2957	914	10	67	57	9	28	262	4	0	0	1
930070	NY	10	RT 17 DEPOSIT START RT 8 OLAP	OLD RT 10 SPUR 1ST TIME	2	2006	13	5	2888	1010	8	69	69	11	32	256	11	0	0	0
930071	NY	10	OLD RT 10 SPUR 1ST TIME	END RT 8 OLAP	2	2004	1	10	1515	665	56	166	20	11	134	105	2	0	0	0
930104	NY	10	END RT 8 OLAP	CR 67 SANDS CREEK RD	7	2004	1	7	404	176	18	49	6	0	14	84	0	0	0	0
930110	NY	357	ACC 88I	CR 44 RD TO WELLS BR	7	2003	2	9	1168	436	13	61	9	1	11	16	1	0	0	0
930111	NY	8	CR 4 THORPE HILL RD	ACC RT 88I	2	2005	1	44	2612	867	43	168	35	3	49	131	5	0	0	0
930113	NY	357	CR 14 LEONTA	RT 28 END 357	7	2006	1	5	1421	552	16	107	25	9	13	18	2	0	0	0
930114	NY	8	RT 206 MASONVILLE	CR 4 THORPE HILL RD	2	2004	1	8	2455	798	59	163	26	1	41	101	8	0	1	0
930222	NY	28	CR 2 EXTENSION ANDES	CR 6 TO BOVINA CENTER	6	2004	1	7	1060	429	17	81	14	0	20	4	0	0	0	0
930224	NY	28	ARBOR HILL RD	START 10 OLAP DELHI	6	2004	1	45	2750	1050	30	193	39	5	24	20	0	0	0	0
930235	NY	30	CR 38	CR 41 ROXBURY	7	2006	1	21	1168	573	37	132	50	19	28	61	20	0	0	0
930301	NY	206	START 30 OLAP	END RT 30 OLAP	6	2005	1	28	1196	461	23	107	14	2	19	41	4	0	0	0
930314	NY	357	CR 44 RD TO WELLS BR	CR 21 FRANKLIN	7	2001	1	5	1359	535	18	92	61	4	31	25	4	0	0	1
930315	NY	357	CR 21 FRANKLIN	CR 14 LEONTA	7	2005	1	19	2479	951	26	170	39	2	33	31	3	0	0	0
930333	NY	8	RIVER ST SIDNEY	OTSEGO CO LN 1ST TIME	2	2004	1	33	4793	1768	77	321	50	3	70	167	6	0	0	0
930380	NY	17	RT 30 UNDER EXIT 90	OLD RT 17 HORTON UNDER EXIT 92	2	2001	1	0	3373	771	94	199	35	5	92	777	42	6	0	5
930380	NY	17	RT 30 UNDER EXIT 90	OLD RT 17 HORTON UNDER EXIT 92	2	2004	1	21	3746	680	159	179	34	1	160	879	47	6	13	97
936008		0671	PENN STATE LN	BOUCHOXVL RD	9	2004	1	1	103	73	0	19	1	0	0	0	0	0	0	0
936029		0670	NY97	BOUCHOUXVILLE	9	2004	1	0	212	84	0	11	2	0	0	0	0	0	0	0
936070		0080	VILLAGE LIMITS	ORCHARD ST	9	2004	1	0	571	205	2	24	10	0	2	109	0	0	0	0
936080	CR	0010	NYC RD 4	PERCH LAKE RD	7	2002	1	2	243	97	0	18	0	0	0	1	0	0	0	0
936082		0265	FORMER VIL LINE	LOWER MAIN ST	8	2004	1	0	346	203	2	28	4	0	1	0	0	0	0	0
936092	CR	0260	GREGORY HOL RD	MCDONALD RD	8	2002	1	2	619	225	3	56	10	1	4	13	0	0	0	0
936092	CR	0260	GREGORY HOL RD	MCDONALD RD	8	2003	1	16	659	234	0	27	19	0	1	5	0	0	0	0
936095		0440	CR17 OLD STATE RD	BAKER HILL RD	9	2004	1	0	139	56	0	9	0	0	0	0	0	0	0	0
936096		0670	NY30	FULLER HILL RD	9	2004	1	1	101	107	3	39	5	0	6	0	0	0	0	0
936098		0230	NY30	DEAD END	9	2004	1	0	341	137	0	21	0	0	0	0	0	0	0	0

Appendix G – Weekday Vehicle Classification Averages 2006 NYSDOT Traffic Data Report

Station	Route			Section Begins At	Section Ends At	FC	Year	Counts	1	2	3	4	5	6	7	8	9	10	11	12	13
936100	CR	0260		KNOX AVE	GREGORY HOL RD	8	2003	1	28	919	310	0	39	20	0	2	6	0	0	0	1
936102	CR	0120		CR10	MEREDITH TL	8	2002	1	0	323	96	1	19	1	0	3	1	0	0	0	0
936102	CR	0120		CR10	MEREDITH TL	8	2003	1	1	422	120	3	19	5	0	2	1	0	0	0	0
936103	CR	0110		CHARLOTTE CR	NY23	16	2005	1	26	3087	890	24	131	69	9	25	34	9	0	0	0
936104	CR	0110		OTSEGO CL	CHARLOTTE CR	16	2005	1	25	3189	1088	26	145	66	9	26	38	7	0	0	0
936109	CR	0160		NY10	SUTHERLAND RD	8	2003	1	9	597	212	0	29	5	2	3	13	0	0	0	0
936111		0540		NY10	ARBOR HILL RD	9	2004	1	5	1031	318	0	19	4	0	1	0	0	0	0	0
936112		0005		TOWNLINE	NY28	9	2004	1	13	1120	350	0	33	4	0	3	2	0	0	0	0
936114		0210		NY10	CR18	9	2005	1	6	277	66	0	0	0	0	0	0	0	0	0	0
936117	CR	0200		NY8	SECRET RD	8	2003	1	0	250	88	0	23	17	0	0	0	0	0	0	0
936121	CR	0160		DOUGLAS HALL	CR14	8	2003	1	10	603	184	0	21	2	0	3	8	0	0	0	0
936122		0240		CR21	FRANKLIN HGTS	8	2004	1	2	84	36	0	4	1	0	0	0	0	0	0	0
936123		0110		CR14	ROB POMEROY RD	9	2004	1	2	531	111	2	14	2	0	0	0	0	0	0	0
936129	CR	0020		NY10	BACK RIVER RD	8	2003	1	4	873	325	6	58	14	0	0	2	0	0	0	0
936131	CR	0260		EAST RIVER RD	NY10	8	2003	1	21	759	293	0	40	9	2	3	8	0	0	0	0
936134		0010		CO RD 2	HOLMES HOLLOW	9	2004	1	1	308	120	0	14	3	0	0	2	0	0	0	0
936135	CR	0670		HANCOCK VL	HANCOCK TL	8	2002	1	4	500	196	1	37	3	2	0	1	0	0	0	0
936135	CR	0670		HANCOCK VL	HANCOCK TL	8	2003	1	0	368	176	0	25	1	0	0	0	0	0	0	0
936136	CR	0280		BIEDEKAPP RD	MILTON SMITH	8	2003	1	1	121	62	2	12	0	0	1	0	0	0	0	0
936137	CR	0280		SHEA RD		8	2003	1	0	136	63	1	12	3	0	0	0	0	0	0	0
936138	CR	0280		O W RD	CR 17	8	2003	1	1	465	210	0	26	7	1	0	0	0	0	0	0
936141		0165		O & W RD	CR17	9	2004	1	3	633	283	13	40	26	0	0	19	0	0	0	0
936148	CR	0330		GUNHOUSE HILL	NY23	8	2003	1	4	809	273	0	29	22	0	0	4	0	0	0	0
936149		0220		WILCOX RD	CR29	9	2004	1	0	203	81	0	0	0	0	0	0	0	0	0	0
936152	CR	0330		GREGORY HILL R	ROBERTS RD	8	2003	1	0	467	207	0	35	17	0	2	1	0	0	0	0
936153	CR	0330		BROWNELL RD	CR12	8	2003	1	0	352	130	0	21	12	0	2	0	0	0	0	0
936157	CR	0350		CENTER ST	CR23	8	2004	1	1	327	86	5	13	0	0	0	0	0	0	0	0
936158		0280		NY206	FOSTER RD	9	2004	1	0	99	38	2	1	0	0	0	0	0	0	0	0
936160		0160		MONROE RD	IRISH HILL RD	8	2005	1	2	278	79	1	8	0	0	1	1	0	0	0	0
936167	CR	0360		NY30	DIMMICK MT RD	8	2002	1	0	497	176	0	17	8	0	1	0	0	0	0	0
936168	CR	0370		FLEISCHMANN'S	HALCOTT RD	9	2002	1	0	341	100	0	13	2	0	1	3	0	0	0	0
936172		0340		NY 28	CO LINE	9	2004	1	0	207	89	0	7	0	0	1	0	0	0	0	0
936174		0120		VILLAGE LINE	MAIN ST	9	2004	1	9	1221	320	3	33	1	0	0	0	0	0	0	0
936176		0060		FLEISCHMANN'S H	MAIN ST	9	2004	1	3	744	187	0	21	2	0	0	0	0	0	0	0

Appendix G – Weekday Vehicle Classification Averages 2006 NYSDOT Traffic Data Report

Station	Route		Section Begins At	Section Ends At	FC	Year	Counts	1	2	3	4	5	6	7	8	9	10	11	12	13
936177		0040	WAGNER AVE	MAIN ST	9	2004	1	1	202	95	2	8	0	0	0	0	0	0	0	0
936178		1010	NY28	VILL LINE	9	2004	1	1	426	160	9	23	0	1	0	1	0	0	0	0
936186		0450	NY RT 30	ROBBINS RD	9	2004	1	0	192	75	0	9	0	0	0	0	0	0	0	0
936188	CR	0230	FRANKLIN DEPOT	CR35	7	2004	1	24	1407	406	11	72	32	0	2	6	2	0	0	0
936193		0360	CR 23	POPLAR HILL RD	9	2004	1	18	1395	326	3	43	1	1	3	9	1	0	0	0
936194		0070	NY 357	CR 44	8	2004	1	5	418	142	3	12	0	0	4	0	0	0	0	0
936195	CR	0180	CR5	ROSES BR RD	8	2003	1	7	719	214	1	34	35	10	1	5	0	0	0	0
936196	CR	0181	CR 18	KORTRIGHT TL	8	2003	1	2	628	176	3	47	5	0	0	0	0	0	0	0
936207	CR	0220	DUNK HILL RD	MACGIBBON HOL	8	2005	1	2	242	135	0	24	1	0	0	0	0	0	0	0
936208	CR	0230	JOHNSON HILL R	CR21	7	2005	1	4	362	153	0	29	1	0	1	4	0	0	0	0
936217	CR	0080	JOHN SHULTIS R	CR36	9	2002	1	0	223	62	0	10	2	0	1	0	0	0	0	0
936222		0470	NY 357	CR 44	9	2004	1	1	129	50	0	2	3	1	0	0	0	0	0	0
936231		0160	LORDVILLE RD	DEAD END	9	2004	1	0	54	29	0	4	0	0	0	0	0	0	0	0
936237		1340	CR 6	VAN KEUREN RD	9	2004	1	1	58	47	0	10	4	0	0	0	0	0	0	0
936242	CR	0380	NY28	NY30	8	2002	1	5	1754	553	5	111	35	1	8	40	0	0	0	0
938011	CR	0230	SIDNEY VL	RIVER RD	7	2005	1	37	2386	640	21	77	9	0	8	7	0	0	0	0
938026	CR	0530	GREEN CL	GREEN CL	9	2004	1	4	318	119	3	20	11	2	2	0	0	0	0	0
938043	CR	0290	NY23	STREETER HILL	8	2005	1	3	410	118	3	25	27	0	0	1	0	0	0	0
938046	CR	0300	SR 23	GAFFEY RD	8	2005	1	0	156	26	0	1	0	0	0	0	0	0	0	0
938047	CR	0300	GAFFEY RD	SCHOHAIRIE CL	8	2005	1	0	101	53	0	14	1	0	0	0	0	0	0	0
940001	NY	205	START 23 OLAP	END 23 OLAP	14	2001	6	30	8724	1903	4	152	71	8	28	113	16	0	0	1
940001	NY	205	START 23 OLAP	END 23 OLAP	14	2002	12	17	7025	1660	3	138	66	10	26	103	10	0	0	1
940001	NY	205	START 23 OLAP	END 23 OLAP	14	2003	12	25	7946	1913	0	151	71	7	26	101	8	0	0	1
940001	NY	205	START 23 OLAP	END 23 OLAP	14	2004	12	26	8049	1995	1	152	79	9	23	109	15	0	0	1
940001	NY	205	START 23 OLAP	END 23 OLAP	14	2005	10	28	7336	1876	1	141	66	6	26	101	11	0	0	1
940001	NY	205	START 23 OLAP	END 23 OLAP	14	2006	12	39	8198	2068	1	152	76	11	23	110	13	0	0	2
940002	NY	28	OTSEGO CO LINE	CR 48	6	2004	1	37	4255	1122	38	205	28	6	42	34	4	0	0	0
940003	NY	7	ONEONTA E CITY LN	ACC 88I EMMONS	16	2002	1	20	7994	1505	52	120	21	2	29	42	1	0	0	0
940003	NY	7	ONEONTA E CITY LN	ACC 88I EMMONS	16	2005	1	67	7869	1748	25	267	28	9	28	22	12	0	0	0
940008	NY	7	CR 9	RT 205 ACC 88I	16	2004	1	31	3125	934	25	172	26	1	27	7	5	0	0	0
940010	NY	7	CR 35	CR 42	7	2001	1	0	1267	355	8	76	7	0	10	6	0	0	0	0
940015	NY	7	ACC RT 88I	CR 7 OTEGO	7	2004	1	35	2434	848	64	133	36	3	21	18	1	0	0	0
940018	NY	7	END 23 OVERLAP (JAMES F LETTI	ONEONTA E CITY LN	16	2006	1	4	8819	1833	31	355	37	13	44	14	0	1	0	0
940024	NY	23	VILLAGE OF MORRIS	END 51 OLAP MORRIS	2	2002	1	13	2653	756	7	87	47	4	10	62	0	0	0	0

Appendix G – Weekday Vehicle Classification Averages 2006 NYSDOT Traffic Data Report

Station	Route		Section Begins At	Section Ends At	FC	Year	Counts	1	2	3	4	5	6	7	8	9	10	11	12	13
940024	NY	23	VILLAGE OF MORRIS	END 51 OLAP MORRIS	2	2005	1	33	2469	867	44	158	24	0	27	42	2	0	0	0
940029	NY	80	CR 17	CR 20 EDMESTON	7	2003	1	2	972	358	13	65	16	0	4	10	0	0	0	0
940031	NY	51	CR 22 W EXETER	HERKIMER CO LINE	7	2001	1	0	668	179	4	40	3	2	5	3	0	0	0	0
940032	NY	28	RT 205 END RT 80 OLAP CENTER O	CR 22 SCHUYLER LK	6	2004	1	12	3058	803	37	184	19	0	54	62	14	0	0	0
940033	US	20	END RT 28 OLAP	RT 167 RICHFIELD SPRGS	2	2005	1	0	5108	1948	87	319	53	4	50	133	14	0	0	1
940034	US	20	RT 80	CR 31 E SPRINGFIELD	2	2004	1	30	2385	773	39	160	26	1	55	127	5	0	0	0
940039	NY	28	CR 11 INDEX	START 80 OLAP COOPERSTOWN	6	2003	1	36	8341	2897	70	378	47	0	40	32	15	0	0	4
940047	NY	23	CR 11 TO LAURENS	CR 8	2	2004	1	74	4535	1298	62	254	52	5	37	57	14	0	0	1
940050	NY	8	RT 7	CHENANGO CO LN 1ST TM	2	2005	1	80	4790	1768	93	338	61	8	89	165	14	0	0	0
940050	NY	8	RT 7	CHENANGO CO LN 1ST TM	2	2006	1	38	4716	1873	87	296	87	1	117	190	7	6	0	3
940061	NY	23	END RT 7 OLAP	START RT 28 OLAP	16	2005	1	24	14462	2384	99	355	53	7	60	36	0	0	0	0
940064	NY	28	MAIN ST RTE 992D	START RTE 23 OLAP	16	2005	1	84	10866	2996	76	450	62	6	87	71	7	0	0	0
940065	NY	205	ACC 88I EXIT 13 (991D)	RT 7	12	2004	1	112	11737	3511	189	777	199	20	208	242	32	5	9	8
940066	NY	205	RT 7	START 23 OLAP	12	2004	1	89	6109	2039	87	404	88	11	75	94	14	3	2	0
940067	NY	7	OLD RT 8 SIDNEY	ACC 88I UNADILLA EXIT 10 (991H)	7	2004	1	26	2735	946	33	151	22	1	37	21	2	0	0	0
940069	I	88	OTSEGO CO LINE	ACC RT 7 OTEGO (EXIT 12)	1	2004	1	46	7609	2301	437	484	86	24	350	1897	57	49	13	9
940070	I	88	ACC RT 7 OTEGO (EXIT 12)	RT 205 ONEONTA CL (EXIT 13)	1	2005	1	105	10737	2301	281	476	86	11	448	1941	48	49	13	8
940071	NY	8	OTSEGO CO LN 1ST TIME	RT 7	2	2006	1	8	5265	1908	112	306	39	6	123	178	5	6	0	2
940075	I	88	ACC RT 7 SCHENEVUS (EXIT 18)	SOUTH HILL RD CR 39	1	2006	1	141	5799	1511	325	363	66	26	323	1692	88	21	15	2
940080	I	88	RT 205 ONEONTA CL (EXIT 13)	ACC MAIN ST (EXIT 14)	11	2006	1	154	16177	4383	429	888	119	35	376	1813	94	22	10	7
940082	I	88	START 28 OLAP (EXIT 15)	CR 47 EMMONS ACC RT 7 (EXIT 16)	11	2005	1	140	13270	3515	384	665	231	72	348	1995	117	50	13	6
940167	NY	23	OTSEGO CO LINE	VILLAGE OF MORRIS	2	2004	1	19	1181	388	17	96	6	0	19	41	1	0	0	0
940169	NY	51	CR 12	CR 16 GARRETSVILLE	7	2005	1	2	593	204	10	32	3	0	8	3	1	0	0	0
940174	US	20	CR 24	START 28 OLAP	2	2004	1	29	2068	640	44	160	26	1	77	61	4	0	0	1
940181	NY	7	CR 42	EAST ST SCHENEVUS	7	2002	1	5	1298	402	18	78	20	0	3	1	0	0	0	0
940181	NY	7	CR 42	EAST ST SCHENEVUS	7	2005	1	33	1605	503	10	111	10	0	12	8	0	0	0	0
940183	NY	205	END 23 OLAP	CR 11A LAURENS	6	2003	2	15	2215	766	27	139	22	0	22	42	2	0	0	0
940183	NY	205	END 23 OLAP	CR 11A LAURENS	6	2006	1	23	2554	733	30	152	7	0	35	13	4	0	0	0
940184	NY	23	CR 8	START RT 205 OLAP	14	2002	1	16	4404	1069	6	94	59	2	17	79	2	0	0	0
940184	NY	23	CR 8	START RT 205 OLAP	14	2005	1	59	5649	1386	51	266	51	6	37	59	11	0	0	0
940184	NY	23	CR 8	START RT 205 OLAP	14	2006	1	109	5802	1773	47	298	86	5	55	64	15	0	0	0
940211	US	20	CR 54	RT 166 UNDER	2	2005	1	27	1600	523	22	104	13	0	30	119	6	0	0	0
940213	NY	23	CR 10 W LAURENS - 1S	CR 11 TO LAURENS	2	2002	1	14	4024	974	8	97	39	1	21	72	1	0	0	0
940213	NY	23	CR 10 W LAURENS - 1S	CR 11 TO LAURENS	2	2005	1	29	4025	927	47	215	45	8	41	51	6	0	0	0

Appendix G – Weekday Vehicle Classification Averages 2006 NYSDOT Traffic Data Report

Station	Route		Section Begins At	Section Ends At	FC	Year	Counts	1	2	3	4	5	6	7	8	9	10	11	12	13
940213	NY	23	CR 10 W LAURENS - 1S	CR 11 TO LAURENS	2	2006	1	51	3341	1073	53	242	37	3	57	61	10	0	0	0
940214	NY	23	END 51 OLAP MORRIS	CR 10 W LAURENS - 1S	2	2003	1	11	2562	816	53	203	21	0	51	17	1	0	0	0
940228	NY	28	CR 35 PORTLANDVILLE RM 28 9403	RT 166 MILFORD	6	2003	1	29	4674	1221	84	268	60	5	61	80	21	0	0	0
940248	NY	51	CR 19	CR 22 W EXETER	7	2005	1	0	394	134	10	31	6	0	7	5	0	0	0	0
940271	NY	80	CR 26 FLY CREEK	END RT 28 OLAP	6	2004	1	26	4102	1102	30	186	20	1	26	21	0	0	0	2
940272	NY	205	START 80 OLAP	RT 28 END 80 OLAP 205	6	2002	1	9	1354	467	21	101	12	2	13	36	1	0	0	0
940274	NY	80	CR 28 1ST TIME	CR 27 ON LEFT	6	2004	1	4	2219	697	15	78	6	0	19	4	0	0	0	0
940289	NY	166	CR 52	RT 165 W OF ROSEBOOM	7	2003	1	4	963	355	20	72	13	4	9	24	2	0	0	0
940293	NY	167	RT 20 OTSEGO CO	HERKIMER CO LINE CENTER WARREN	7	2002	1	4	963	366	9	87	19	3	7	35	0	0	0	0
940293	NY	167	RT 20 OTSEGO CO	HERKIMER CO LINE CENTER WARREN	7	2005	1	32	1243	441	5	90	32	8	7	7	3	0	0	1
940293	NY	167	RT 20 OTSEGO CO	HERKIMER CO LINE CENTER WARREN	7	2006	1	16	903	443	3	68	26	9	10	17	2	0	0	0
940294	NY	205	CR 45	CR 11 HARTWICK	6	2005	1	25	1713	527	28	105	17	0	16	33	4	0	0	0
940334	NY	7	RT 8	OLD RT 8 SIDNEY	7	2005	1	66	3512	1229	26	216	41	2	36	21	0	0	0	0
940900		991	D	CR 48 EXIT 13 ONEONTA - MORRIS	END AT RT 188 & RT 205	16	2005	1	25	2407	751	34	126	42	5	27	16	0	0	0
940901		991	F	CR 47 EXIT 16 EMMONS	END AT RT 7	16	2004	1	18	6679	2056	46	324	38	6	49	48	4	0	0
940908		992	H	BURROUGHS RD CONN EXIT 18	END AT RT 7	7	2005	1	19	1199	433	17	77	17	2	11	22	27	0	0
946001	CR	011C		NYS 28	CR 33	9	2003	1	2	902	310	1	40	0	0	1	1	0	0	0
950001	NY	30		GILBOA RESERVOIR RD	CR 13 SCOTCH VALLEY GILBOA	7	2001	6	11	952	294	0	42	26	8	4	39	12	0	0
950001	NY	30		GILBOA RESERVOIR RD	CR 13 SCOTCH VALLEY GILBOA	7	2002	12	10	903	296	0	38	24	9	3	33	9	0	0
950001	NY	30		GILBOA RESERVOIR RD	CR 13 SCOTCH VALLEY GILBOA	7	2003	12	9	891	276	0	35	26	6	2	30	8	0	0
950001	NY	30		GILBOA RESERVOIR RD	CR 13 SCOTCH VALLEY GILBOA	7	2004	12	10	896	271	0	37	26	10	4	35	13	0	0
950001	NY	30		GILBOA RESERVOIR RD	CR 13 SCOTCH VALLEY GILBOA	7	2005	12	8	916	254	1	32	26	8	6	31	15	0	0
950001	NY	30		GILBOA RESERVOIR RD	CR 13 SCOTCH VALLEY GILBOA	7	2006	13	14	838	294	1	37	40	15	7	36	18	0	0
950002	NY	10		SCHOHARIE CO LINE	CR 12 S JEFFERSON	7	2001	1	4	1407	439	22	82	8	6	19	44	1	0	0
950002	NY	10		SCHOHARIE CO LINE	CR 12 S JEFFERSON	7	2004	1	25	1490	586	26	103	22	9	22	44	8	0	0
950003	NY	10		CR 2 43	CR 2A JEFFERSON / CR 42	7	2004	1	25	1303	554	25	96	49	0	16	48	15	0	0
950004	NY	30		CR 17 BREAKABEEN RIGHT	CR 4 TO W FULTON	7	2001	1	1	1088	469	27	137	15	0	17	36	1	0	0
950006	NY	165		SCHOHARIE CO LINE	CR 5 SEWARD	7	2005	1	6	604	211	4	41	4	0	2	2	0	0	0
950010	NY	145		CR 7 (LEFT FOR RT 7	START 10 END 7 OLAPS	16	2004	1	130	13159	3684	61	591	95	19	94	70	28	2	0
950013	NY	30		CR 1A SCHOHARIE BRIDGE ST	RT 443	6	2004	1	72	6424	2115	43	354	99	46	59	167	85	1	0
950022	NY	145		START 7 OLAP	ENTRANCE WALMART	16	2006	1	5	8351	2392	77	494	29	4	91	83	9	0	0
950025	NY	7		END 30A OLAP	RT 30	6	2004	1	29	1473	504	27	88	24	3	18	31	2	0	0
950028	NY	30		SCHOHARIE CO LINE	GILBOA RESERVOIR RD	7	2002	1	11	1277	375	0	47	69	24	9	52	0	0	0
950029	NY	443		RT 146 GALLUPVILLE	ALBANY CO LINE	7	2003	1	5	274	273	13	127	5	1	10	2	0	0	0

Appendix G – Weekday Vehicle Classification Averages 2006 NYSDOT Traffic Data Report

Station	Route			Section Begins At	Section Ends At	FC	Year	Counts	1	2	3	4	5	6	7	8	9	10	11	12	13
950030	NY	145		END 30 OLAP	CR 57	6	2001	1	24	3590	927	33	166	17	10	65	37	5	0	0	5
950030	NY	145		END 30 OLAP	CR 57	6	2004	1	50	3681	1114	22	202	27	4	42	47	9	0	0	0
950032	US	20		RT 145 SHARON	CR 7 1ST TIME	2	2005	1	27	1945	623	46	111	23	3	47	185	5	0	0	1
950037	NY	30	A	ACC RT 88I	START 7 OLAP	6	2004	1	88	3643	1379	54	243	71	15	70	214	17	0	0	1
950041	NY	10		RT 165	RT 20 SHARON SPRINGS	6	2004	1	19	1376	543	14	76	10	0	19	25	2	0	0	0
950044	NY	10		END 145 OLAP COBLESKILL	CR 23A WARNERVILLE	16	2002	1	25	2648	545	20	110	6	2	13	31	0	0	0	0
950044	NY	10		END 145 OLAP COBLESKILL	CR 23A WARNERVILLE	16	2005	1	36	2594	864	118	154	39	6	21	35	0	0	0	0
950045	NY	10		START 145 END 7 OLAPS	END 145 OLAP COBLESKILL	16	2005	1	158	5774	1717	64	284	107	7	41	43	3	0	0	0
950046	NY	10		CR 6 SUMMIT	OLD RT 10 LEFT	7	2001	1	10	2156	525	26	102	8	1	23	43	0	0	0	0
950049	I	88		ACC RT 7 + 10 WARNERSVILLE EXI	ACC RT 145 EXIT 22	11	2003	1	18	7089	1972	404	387	98	3	356	1767	46	38	1	2
950049	I	88		ACC RT 7 + 10 WARNERSVILLE EXI	ACC RT 145 EXIT 22	11	2006	1	51	6481	1912	359	419	72	12	419	1655	72	22	12	0
950051	I	88		ACC RT 30A EXIT 23	SCHENECTADY CO LN	1	2001	6	57	6770	1251	16	132	54	8	215	1325	51	32	1	10
950051	I	88		ACC RT 30A EXIT 23	SCHENECTADY CO LN	1	2002	9	36	7615	1441	8	151	81	20	150	1591	67	28	2	36
950051	I	88		ACC RT 30A EXIT 23	SCHENECTADY CO LN	1	2003	6	17	6540	1235	5	125	64	14	101	1407	51	25	1	24
950051	I	88		ACC RT 30A EXIT 23	SCHENECTADY CO LN	1	2004	5	82	10817	1702	4	173	103	20	125	1963	84	44	4	11
950051	I	88		ACC RT 30A EXIT 23	SCHENECTADY CO LN	1	2005	12	81	9424	1911	7	166	95	26	112	1799	72	40	8	26
950051	I	88		ACC RT 30A EXIT 23	SCHENECTADY CO LN	1	2006	12	71	9992	1960	7	169	94	24	111	1641	65	30	9	8
950053	NY	145		ENTRANCE WALMART	CR 7 (LEFT FOR RT 7	16	2006	1	53	11310	2667	59	486	40	8	65	75	8	0	0	0
950079	NY	10		START 7 OLAP (992K)	ACC 88I WARNERVILLE (992K)	16	2002	1	57	4934	1703	59	283	25	18	22	40	9	0	0	0
950145	NY	145		CR 1A E COBLESKILL	ACC RT 88I	16	2001	6	20	4889	1095	2	75	25	3	12	52	1	0	0	1
950145	NY	145		CR 1A E COBLESKILL	ACC RT 88I	16	2002	12	17	4798	1101	2	79	26	5	10	55	4	0	0	1
950145	NY	145		CR 1A E COBLESKILL	ACC RT 88I	16	2003	12	18	4823	1126	0	75	22	2	8	49	2	0	0	1
950145	NY	145		CR 1A E COBLESKILL	ACC RT 88I	16	2004	12	16	4703	1134	0	73	27	4	10	47	2	0	0	1
950145	NY	145		CR 1A E COBLESKILL	ACC RT 88I	16	2005	12	21	4605	1145	0	74	30	4	11	46	2	0	0	1
950145	NY	145		CR 1A E COBLESKILL	ACC RT 88I	16	2006	13	14	4809	1023	0	68	29	2	12	44	5	0	0	1
950186	NY	7		SCHOHARIE CO LINE	OLD RT 10 RICHMONDVILLE	7	2005	1	14	1441	493	22	85	3	0	11	3	0	0	0	0
950187	NY	10		CR 1 TO MINERAL SPRINGS 2ND TU	START 145 END 7 OLAPS	16	2003	1	2	5151	2015	70	592	94	15	46	57	3	0	0	0
950189	US	20		SCHOHARIE CO LN	RT 10 SHARON SPRINGS	2	2005	1	23	1815	695	54	136	20	0	33	117	7	0	0	1
950191	NY	145		CR 29	RT 20 SHARON END 145	7	2002	1	16	1451	396	9	59	0	0	9	27	0	0	0	0
950196	NY	30		CR 4 TO W FULTON	START 145 OLAP MIDDLEBURGH	7	2006	1	18	2269	646	31	206	58	12	38	28	7	0	0	0
950198	NY	443		RT 30 VROOMAN'S COR	RT 146 GALLUPVILLE	7	2004	1	27	1406	615	14	91	21	5	25	26	10	0	0	0
950201	NY	30		CR 13 SCOTCH VALLEY GILBOA	CR 43 N BLENHEIM	7	2003	1	36	575	325	28	100	31	6	14	26	6	0	0	0
950208	US	20		RTS 162 30A	SCHENECTADY CO LINE	2	2004	1	48	3233	928	38	159	20	1	51	110	2	0	0	3
950210	US	20		CR 7 1ST TIME	RTS 162 30A	2	2002	1	20	2204	710	41	107	29	1	28	193	6	0	0	0

Appendix G – Weekday Vehicle Classification Averages 2006 NYSDOT Traffic Data Report

Station	Route			Section Begins At	Section Ends At	FC	Year	Counts	1	2	3	4	5	6	7	8	9	10	11	12	13
950210	US	20		CR 7 1ST TIME	RTS 162 30A	2	2006	1	14	2157	668	30	121	18	4	64	152	1	0	0	2
950281	NY	145		END 10 OLAP COBLESKILL	CR 29	16	2002	1	30	2615	722	17	111	2	0	15	29	0	0	0	0
950284	NY	146		RT 443 GALLUPVILLE	CR 26	8	2003	1	15	526	289	11	85	1	0	2	1	0	0	0	0
950523	NY	30	A	END 7 OLAP CENTRAL BRIDGE	CR 27	6	2006	1	19	1984	776	51	194	32	7	69	224	13	0	0	0
956042	CR	0040		CR 31	CR 20	8	2006	1	4	203	67	0	4	0	0	0	0	0	0	0	0
956044	CR	0040		CR 20	HEATHEN CREEK RD	8	2002	1	0	205	52	0	5	0	0	0	0	0	0	0	0
956049	CR	0180		NY 990V	GILBOA T/L	8	2002	1	0	67	18	0	0	0	0	0	0	0	0	0	0
956057	CR	0230		NYS RT 10	SUMMIT TN LN	8	2006	1	0	68	32	2	1	0	0	0	0	0	0	0	0
956058	CR	0640		Jefferson Town Line	CR 6	9	2006	1	0	177	48	0	5	0	0	0	0	0	0	0	0
956059	CR	0060		CR 68	CR 56	8	2006	1	2	255	87	0	14	2	0	1	0	0	0	0	0
956072	CR	0020		CR 12	SR 30	8	2002	1	0	220	73	1	11	0	0	0	1	0	0	0	0
958009	CR	0450		DELA CO LN	VELEY RD	9	2006	1	4	324	139	2	12	0	0	0	0	0	0	0	0
958014	CR	002A		CR15	CR 67	8	2006	1	1	396	107	2	23	4	0	0	3	0	0	0	0
958019	CR	0060		WILLIAMS RD	CR64	8	2006	1	3	241	103	0	16	2	0	0	0	0	0	0	0
958021	CR	0060		CR 56	NYS RT 10	8	2006	1	1	439	144	2	20	5	0	1	0	1	0	0	0
958052	CR	0660		SR 145	MIDDLEBURGH T/	9	2006	1	9	296	155	2	26	6	0	0	0	0	0	0	0
958054	CR	0570		NYS 145	SCHO TN LN	9	2006	1	15	614	167	1	26	2	0	2	1	0	0	0	0
958056	CR	0410		NY145	MDBG T/L	9	2006	1	3	200	66	4	10	2	0	0	0	0	0	0	0
958094	CR	0290		NYS RT 10	BORST RD	9	2004	1	0	84	32	0	2	7	0	0	3	0	0	0	0
958095	CR	0290		BORST RD	NY 145	9	2004	1	13	662	226	2	33	1	0	1	5	0	0	0	0
958099	CR	0050		NYS RT 165	CR 40	9	2004	1	1	178	48	2	3	1	0	0	1	0	0	0	0
958101	CR	0050		SR 10	US 20	9	2004	1	1	210	68	4	13	1	0	1	3	0	0	0	0
958102	CR	0400		BIN 3355200	CR 55	9	2004	1	1	265	93	2	12	0	0	0	0	0	0	0	0
958103	CR	0550		VILLAGE LINE	US 20	9	2004	1	0	551	150	2	16	0	0	0	0	0	0	0	0
958104	CR	0550		OTSEGO CO LN	CR 40	9	2004	1	0	260	107	0	19	0	0	0	0	0	0	0	0
958105	CR	0320		SR 10	US 20	9	2004	1	0	83	27	0	2	0	0	0	2	0	0	0	0
958113	CR	0110		CR 37	CR 72	9	2004	1	1	190	55	4	8	4	0	0	0	0	0	0	0
958114	CR	0110		CR 72	US 20	9	2004	1	3	124	42	2	2	0	0	0	0	0	0	0	0
958117	CR	007A		US 20	MTGY CO LN	8	2004	1	26	687	210	5	40	16	2	7	9	3	0	0	0
960001	NY	97		CR 41 POND EDDY	RT 55 BARRYVILLE	7	2001	1	0	901	252	15	54	6	1	5	9	0	0	0	0
960002	US	209		OLD RT 17	ULSTER CO LN	2	2006	1	23	4717	932	80	293	60	13	110	161	60	1	0	16
960003	NY	52	A	RT 17B	RT 52 END 52A	8	2005	1	6	365	158	3	48	7	0	6	10	0	0	0	0
960004	NY	52		END 17B OLAP	RT 52A	7	2004	1	9	1436	680	11	156	24	4	24	18	0	0	0	0
960005	NY	17	B	RT 52A	START RT 52 OLAP	8	2004	1	2	1526	525	16	117	12	6	24	22	0	0	0	0

Appendix G – Weekday Vehicle Classification Averages 2006 NYSDOT Traffic Data Report

Station	Route			Section Begins At	Section Ends At	FC	Year	Counts	1	2	3	4	5	6	7	8	9	10	11	12	13
960005	NY	17	B	RT 52A	START RT 52 OLAP	8	2005	1	20	1449	432	29	66	10	1	6	15	0	0	0	0
960006	NY	17	B	START RT 52 OLAP	END RT 52 OLAP	7	2003	1	75	2866	412	4	109	41	3	9	51	21	0	0	0
960006	NY	17	B	START RT 52 OLAP	END RT 52 OLAP	7	2006	1	21	2306	854	56	200	26	17	35	31	4	0	0	0
960007	NY	55		END 17B OLAP	CR 141 KAUNEONGA LAKE	7	2003	1	16	3058	674	51	162	26	0	10	2	0	0	0	0
960008	NY	52		PENN STATE LINE	START RT 97 OLAP	6	2004	1	40	2020	638	30	135	45	5	26	24	0	0	0	0
960008	NY	52		PENN STATE LINE	START RT 97 OLAP	6	2005	1	71	3413	842	44	132	47	10	17	11	0	0	0	0
960008	NY	52		PENN STATE LINE	START RT 97 OLAP	6	2006	1	51	2934	889	57	147	57	10	28	38	0	0	0	0
960010	NY	97		ACC PENN STATE TOLL BR ROEBLIN	START 52 OLAP	7	2001	1	2	1891	729	40	128	33	13	16	27	1	0	0	0
960010	NY	97		ACC PENN STATE TOLL BR ROEBLIN	START 52 OLAP	7	2004	1	30	693	209	9	61	15	2	8	11	0	0	0	0
960013	NY	97		SULLIVAN CO LN	CR 31 MONGAUP	7	2004	1	107	3372	977	34	157	23	2	27	14	0	0	0	0
960015	NY	17		RT 206 & CR 124 ROSCOE EXIT 94	CR 81 LIVINGSTON MANOR EXIT 96	2	2001	3	32	4541	810	24	84	53	8	77	651	54	18	3	18
960015	NY	17		RT 206 & CR 124 ROSCOE EXIT 94	CR 81 LIVINGSTON MANOR EXIT 96	2	2002	12	7	5611	648	18	110	48	4	77	696	41	6	1	32
960015	NY	17		RT 206 & CR 124 ROSCOE EXIT 94	CR 81 LIVINGSTON MANOR EXIT 96	2	2003	12	4	5772	440	2	195	40	3	38	652	34	6	5	49
960015	NY	17		RT 206 & CR 124 ROSCOE EXIT 94	CR 81 LIVINGSTON MANOR EXIT 96	2	2004	11	44	4931	1103	33	110	30	3	72	831	46	5	7	13
960015	NY	17		RT 206 & CR 124 ROSCOE EXIT 94	CR 81 LIVINGSTON MANOR EXIT 96	2	2005	11	46	5067	1223	37	117	35	3	81	978	67	8	6	2
960015	NY	17		RT 206 & CR 124 ROSCOE EXIT 94	CR 81 LIVINGSTON MANOR EXIT 96	2	2006	11	54	5237	1262	35	114	46	4	77	848	58	12	4	2
960016	NY	52		MAIN ST LIBERTY	START 55 OLAP LAKE ST	7	2005	1	75	7809	1940	91	360	36	4	82	36	16	3	0	0
960017	NY	52		START 55 OLAP LAKE ST	END 55 OLAP NEVERSINK RD	7	2005	1	82	9437	2417	96	429	29	0	68	35	7	1	0	0
960018	NY	52		END 55 OLAP NEVERSINK RD	BRIDGE OVER RT 17	7	2006	1	9	5253	1693	140	288	71	5	50	60	5	0	0	0
960021	NY	55		CR19	RTE 42	7	2004	1	17	1953	912	14	193	22	0	23	13	6	0	0	0
960029	NY	17		RT 42 MONTICELLO EXIT 105 (A &	OLD RT 17 CR 173 EXIT 106	12	2004	1	64	19875	4747	508	999	208	73	290	1079	108	18	9	0
960031	NY	206		SULLIVAN CO LN	CR 179A	7	2005	1	27	2782	696	13	100	27	2	17	41	4	0	0	0
960037	NY	17		ACC OLD 17 WANAKSNK LK EXIT	WOLF LK RD EXIT 111	12	2005	1	165	23000	6200	769	1236	204	96	420	1395	78	11	8	1
960038	NY	17	B	RT 97 CALLICOON	CR 121 HORTONVILLE	8	2002	1	9	2952	878	2	41	35	13	12	33	1	0	0	0
960042	NY	55		N ENT OLD BROOK RD	CR 33 ELDRED	7	2006	1	14	1192	425	19	83	5	1	11	1	1	0	0	0
960045	NY	52		CR 127 JEFFERSONVILLE	CR 144 JEFFERSONVILLE	7	2003	1	12	3018	1073	13	215	45	1	26	17	0	0	0	0
960047	NY	55		END 52 OLAP	CR 105 1ST TIME	7	2005	1	38	2515	783	35	188	31	5	20	24	2	0	0	0
960049	NY	52		CR 115 COCHECTON CTR	CR 116 LK HUNTINGTON	8	2006	1	6	598	193	3	33	5	0	2	4	0	0	0	0
960050	NY	17		CR 161 BRIDGEVILLE EXIT 107	EB ACC CR 173 EB EXIT 108	12	2004	1	95	25945	7418	721	1308	186	37	462	862	52	14	9	1
960051	NY	97		CR 114 1ST TIME	CR 114 2ND TIME	7	2001	1	0	1150	434	18	83	7	3	10	27	0	0	0	0
960051	NY	97		CR 114 1ST TIME	CR 114 2ND TIME	7	2003	1	0	1207	434	26	115	22	6	8	28	1	0	0	0
960054	NY	42		ACC RT 17 MONTICELLO	SHOPPING MALL ENTRANCE	16	2004	1	231	23355	5204	223	597	176	17	189	108	31	7	1	15
960070	NY	17		ACC CR 61 EXIT 116 EB	ORANGE CO LINE	2	2005	1	135	24061	6960	683	1446	231	68	540	1193	155	18	7	3
960071	NY	17		ACC CR 166 CR 172 EB EXIT 112	RT 209 EXIT 113	2	2004	1	105	23720	8522	882	1368	234	121	490	1116	96	18	12	6

Appendix G – Weekday Vehicle Classification Averages 2006 NYSDOT Traffic Data Report

Station	Route		Section Begins At	Section Ends At	FC	Year	Counts	1	2	3	4	5	6	7	8	9	10	11	12	13
960075	NY	17	CR 71 FERNDAL E BRIDGE UNDER EX	ACC OLD 17 HARRIS EB EXIT 102	2	2004	1	67	14414	3732	416	677	69	10	229	706	38	8	3	0
960077	NY	17	EB ACC FROM CR 59	RT 17B MONTICELLO OVER EXIT 10	12	2004	1	51	16150	4370	474	769	105	23	274	901	62	12	8	0
960078	NY	17	RT 17B MONTICELLO OVER EXIT 10	RT 42 MONTICELLO EXIT 105 (A &	12	2005	1	131	18377	5105	586	1140	245	71	411	1027	121	17	9	2
960079	NY	17	OLD RT 17 CR 173 EXIT 106	CR 161 BRIDGEVILLE EXIT 107	12	2002	1	3	439	112	19	47	4	1	11	16	7	0	0	0
960127	NY	97	CR 114 2ND TIME	RT 17B CALLICOON	7	2005	1	19	1217	500	26	111	16	4	12	10	0	0	0	0
960129	NY	52	END RT 97 OLAP	CR 115 COCHECTON CTR	6	2006	1	18	1173	327	13	44	12	3	11	17	0	0	0	0
960130	NY	55	RT 97 BARRYVILLE-BRIDGE TO PEN	N ENT OLD BROOK RD	7	2004	1	14	1329	352	15	52	3	0	8	3	0	0	0	0
960130	NY	55	RT 97 BARRYVILLE-BRIDGE TO PEN	N ENT OLD BROOK RD	7	2006	1	14	1192	425	19	83	5	1	11	1	1	0	0	0
960132	NY	17	B MONTICELLO WEST VILLAGE LINE	RT 17 END RT 17B	16	2004	1	103	25128	5880	442	1214	344	158	284	249	86	3	0	3
960136	NY	52	CR 51	CR 104 LOCH SHELDRAKE	2	2005	1	102	6037	1597	100	275	49	4	50	63	17	0	2	0
960138	NY	42	END RT 52 OLAP WOODBOURNE	RT 55 JCT	7	2005	1	16	1397	505	8	97	14	1	11	8	0	0	0	0
960141	US	209	ACC RT 17	OLD RT 17	2	2003	1	33	4134	1239	108	302	57	7	131	203	35	1	6	1
960206	NY	17	ACC N MAIN ST LIBERTY EXIT 99	RT 52 LIBERTY 1ST TIME EXIT 10	2	2005	1	55	10702	3157	363	588	74	11	204	996	83	13	10	2
960241	NY	42	CR 48 FORESTBURGH	CR 108 TO ST JOSEPHS	6	2003	1	8	1173	1088	62	292	10	10	34	25	5	0	0	0
960249	NY	52	CR 116 LK HUNTINGTON	START 17B OLAP	9	2006	1	22	1450	392	5	69	19	4	5	8	0	0	0	0
960251	NY	52	CR 145 WHITE SULPHUR SPG	MAIN ST LIBERTY	7	2006	1	1	4402	1598	57	363	24	3	46	13	1	0	0	0
960254	NY	55	RTE 42	RT 55A	7	2001	1	14	1484	410	5	86	14	4	18	15	2	0	0	0
960256	NY	55	CR 33 ELDRED	CR 26 TORONTO LAKE	7	2004	1	17	1084	260	20	67	14	3	6	5	0	0	0	0
960257	NY	17	B START RT 55 OLAP WHITE LAKE	END RT 55 OLAP WHITE LAKE	6	2004	1	136	6671	2539	134	473	109	22	76	79	18	0	0	0
960381	NY	17	MORRSTON EXIT 97	CR 85 PARKSVILLE EXIT 98	2	2001	1	50	9081	2187	274	442	48	3	182	643	37	12	0	1
960382	NY	17	CR 81 LIVINGSTON MANOR EXIT 96	MORRSTON EXIT 97	2	2004	1	37	7634	2408	370	535	75	11	233	786	73	10	10	0
961001	CR	0530	KATZ RD	ROUTE 42	17	2001	1	4	2483	535	34	159	22	0	1	5	0	0	0	0
961001	CR	0530	KATZ RD	ROUTE 42	17	2004	1	53	3867	1776	90	241	39	4	26	2	0	0	0	0
961001	CR	0530	KATZ RD	ROUTE 42	17	2005	1	17	2812	750	42	140	27	2	12	17	0	0	0	0
966012	CR	166A	CR 166	CR 172	8	2005	1	51	3016	745	43	138	109	24	18	112	60	0	0	2
966015	CR	1141	INTERSTATE BR	SR 97	8	2005	1	16	832	326	6	83	18	11	4	17	0	0	0	0
966016	CR	1330	CONRAIL BRIDGE (OVER)	BRIDGE ST	9	2005	1	33	2011	562	5	82	20	1	1	3	0	0	0	0
966019		1580	COHEN AND COHEN RD	NY 55 SWAN LAKE RD	9	2005	1	3	1090	292	23	45	8	0	0	0	0	0	0	0
966022		0520	CR 121	CALLICON/FREMNT TL	9	2006	1	1	56	27	0	3	0	0	0	3	0	0	0	0
966023		0100	FREMONT T/L	CALLICON/FREMNT TL	9	2006	1	1	101	55	0	8	0	0	0	0	0	0	0	0
966024		0690	CR123	HAHN RD	9	2005	1	1	126	64	0	6	1	0	0	0	0	0	0	0
966025		0680	CR164 BEECHWOOD	MILLER RD	9	2005	1	161	1320	409	2	85	8	0	0	0	0	0	0	0
966031		0070	DEAD END	CR133 L MAIN ST	9	2004	1	9	1118	240	2	22	13	0	1	0	0	0	0	0
966032		0220	CR93 HANKINS RD	NELSON RD	9	2005	1	0	118	54	4	4	1	0	0	0	0	0	0	0

Appendix G – Weekday Vehicle Classification Averages 2006 NYSDOT Traffic Data Report

Station	Route	Section Begins At	Section Ends At	FC	Year	Counts	1	2	3	4	5	6	7	8	9	10	11	12	13
966035	0460	SCHUMACHER POND RD	CR 22	9	2005	1	4	80	31	8	7	0	0	0	0	0	0	0	0
966038	0900	CR176	LONG AVE	8	2005	1	6	122	40	0	1	0	0	0	0	0	0	0	0
966049	0040	SR97	CR23 LMBERLND MNT HO	9	2005	1	0	14	6	0	0	0	0	0	0	0	0	0	0
966050	0980	SUNDOWN RD	ULSTER CL	9	2004	1	0	97	32	0	1	0	0	0	0	0	0	0	0
966051	0050	CR 59 KAUFMAN RD	RAPP RD	19	2005	1	1	1175	313	24	46	3	0	1	1	0	0	0	0
966055	0345	LUXTON LAKE RD	DEAD END	9	2005	1	6	35	40	0	11	8	0	0	1	0	0	0	0
966056	0540	NY52	EGGLER RD	9	2003	1	0	64	40	0	2	0	0	0	0	0	0	0	0
966057	CR 1490	PLEASANT ST	CR 178	8	2004	1	42	2656	810	14	112	18	4	1	9	3	0	0	0
966057	CR 1490	PLEASANT ST	CR 178	8	2006	1	41	2682	938	17	181	52	2	9	9	6	0	0	0
966058	0030	SCHWARTZ RD	RADIO TOWER RD	9	2005	1	2	166	46	1	6	0	0	0	1	0	0	0	0
966068	CR 0190	SR 55	ULSTER CL	8	2004	1	20	594	265	3	40	2	0	0	2	0	0	0	0
966069	CR 0220	CR 33	CR 26	8	2003	1	5	606	166	7	17	3	1	0	0	0	0	0	0
966069	CR 0220	CR 33	CR 26	8	2005	1	3	393	157	8	26	11	2	2	1	0	0	0	0
966071	CR 0230	SR 97	CR 26	8	2004	1	2	567	194	8	27	8	1	3	4	0	0	0	0
966071	CR 0230	SR 97	CR 26	8	2005	1	2	492	190	15	42	15	1	3	1	0	0	0	0
966071	CR 0230	SR 97	CR 26	8	2006	1	5	444	143	1	27	4	0	0	0	0	0	0	0
966072	CR 0320	CR 47	CR 42	8	2003	1	2	1263	322	26	55	5	0	3	1	0	0	0	0
966072	CR 0320	CR 47	CR 42	8	2006	1	12	1083	396	14	70	10	1	3	3	5	0	0	1
966073	CR 0320	CR12/NY55	CR 47	8	2004	1	16	1983	471	28	63	12	1	2	2	3	0	0	0
966075	CR 0430	CR 44	NY 42	8	2004	1	5	711	213	12	24	7	2	12	5	0	0	0	0
966076	CR 0440	CR 43	THOMPSON TL	8	2004	1	1	167	69	2	11	0	0	0	0	0	0	0	0
966077	CR 0480	SR 42	CR 101	8	2004	1	6	290	111	6	16	3	0	4	0	0	0	0	0
966078	CR 0490	ORANGE CL	CR 101	8	2004	1	7	470	148	18	23	11	0	1	0	0	0	0	0
966080	CR 0540	MOUNTAINDALE R	CR 56	17	2005	1	11	978	238	28	56	9	2	2	0	0	0	0	0
966081	CR 0550	CR 56	PARK HILL RD	7	2003	1	0	153	44	0	1	0	0	0	0	0	0	0	0
966081	CR 0550	CR 56	PARK HILL RD	7	2004	1	0	92	37	0	16	2	0	1	0	0	0	0	0
966083	CR 0550	ALDRICH RD	ULSTER CO/L	7	2005	1	0	204	62	0	13	0	0	0	0	0	0	0	0
966084	CR 0580	ROCK HILL DRIVE	CHURCH RD	7	2005	1	18	2735	849	35	135	28	8	21	57	0	0	0	0
966085	CR 0610	NASHOPA RD	CR 66	8	2004	1	28	2366	517	47	60	19	8	15	4	0	0	0	0
966086	CR 0710	NY55/CR15	CR175	8	2003	1	5	2210	581	26	118	20	0	6	14	0	0	0	0
966087	CR 0750	CR 73	CR 174	9	2002	1	1	700	178	1	19	1	0	2	0	0	0	0	0
966088	CR 0810	OLD WHITE ROE	CR 82	8	2003	1	18	979	321	5	41	12	1	4	0	0	0	0	0
966088	CR 0810	OLD WHITE ROE	CR 82	8	2005	1	4	516	166	4	16	1	0	3	0	0	0	0	0
966090	CR 0820	CR 81	CR 83	8	2004	1	4	221	97	6	12	0	0	1	0	0	0	0	0

Appendix G – Weekday Vehicle Classification Averages 2006 NYSDOT Traffic Data Report

Station	Route		Section Begins At	Section Ends At	FC	Year	Counts	1	2	3	4	5	6	7	8	9	10	11	12	13
966091	CR	0830	CR 82	WILLOWEMOC RD	8	2004	1	0	200	104	4	9	0	0	0	0	0	0	0	0
966092	CR	0850	SR 17	FLYNN RD	8	2003	1	1	531	162	4	26	0	0	0	0	0	0	0	0
966093	CR	0920	CR 96	CR 124	8	2004	1	2	538	244	0	39	2	0	3	0	0	0	0	0
966094	CR	0940	SR 97	SIPPLE RD	8	2004	1	3	285	152	10	25	2	0	0	0	0	0	0	0
966094	CR	0940	SR 97	SIPPLE RD	8	2005	1	1	291	154	11	28	6	4	4	4	0	0	0	0
966097	CR	1010	CR48	CR 108	8	2003	1	1	174	68	0	5	0	0	0	0	0	0	0	0
966097	CR	1010	CR48	CR 108	8	2006	1	6	223	93	2	7	0	0	0	0	0	0	0	0
966098	CR	1030	NY42	FRASER RD	17	2004	1	26	9821	1040	61	124	27	26	23	19	1	0	0	3
966099	CR	1040	CR 103	CR 51	8	2002	1	5	2973	775	16	92	5	0	8	0	0	0	0	0
966099	CR	1040	CR 103	CR 51	8	2004	1	7	2859	476	17	72	16	0	3	1	0	0	0	0
966100	CR	1050	DIVINE CNRS RD	SR 55 NVRSNK	9	2005	1	5	296	122	0	12	0	0	1	0	0	0	0	0
966101	CR	1150	NY52/CR112	NY 17B	6	2006	1	17	1082	276	31	43	24	11	9	30	0	0	0	0
966102	CR	1210	SR 17 B	DELAWARE TL	8	2005	1	4	866	389	11	58	13	2	5	11	1	0	0	0
966104	CR	1210	DELAWARE TL	CR 122	8	2003	1	8	564	189	0	25	0	0	0	2	0	0	0	0
966104	CR	1210	DELAWARE TL	CR 122	8	2004	1	11	651	262	10	42	13	0	1	7	0	0	0	0
966105	CR	1220	CR 121	CR 125	8	2005	1	5	522	214	4	34	0	0	2	2	0	0	0	0
966106	CR	1230	KLINGER RD	ALPINE RD	8	2005	1	5	814	265	1	49	2	0	4	0	0	0	0	0
966107	CR	1230	ALPINE RD	CR 124	8	2004	1	8	632	288	1	43	1	0	1	3	0	0	0	0
966108	CR	1240	TENNENAH LK RD	NY 206	7	2004	1	23	1694	405	6	60	67	2	8	0	0	0	0	0
966109	CR	1250	CR127	CR123	8	2006	1	15	560	197	2	36	2	0	7	2	0	0	0	0
966110	CR	1280	CR 122	SR 52	8	2003	1	0	976	336	12	83	3	0	2	3	0	0	0	0
966111	CR	1310	CR 121	CR 132	8	2005	1	4	278	117	2	12	5	0	0	2	0	0	0	0
966112	CR	1420	CR 141	CR15	8	2005	1	11	1477	591	28	82	24	1	12	7	0	0	0	0
966113	CR	1440	SR 52	CR 143	8	2005	1	10	863	291	0	41	3	0	2	2	0	0	0	0
966114	CR	1460	DESSECKER RD	CR 178	8	2005	1	4	524	166	10	20	2	0	3	2	0	0	0	0
966115	CR	1490	SR 52	HUBER RD	8	2006	1	12	791	321	5	53	11	0	17	3	0	0	0	0
966116	CR	1490	HUBER RD	PLEASANT ST	8	2006	1	8	728	299	9	46	12	0	10	7	3	0	0	0
966117	CR	1510	CR 179	CAMPSITE RD	8	2004	1	0	758	356	6	61	13	2	8	0	0	0	0	0
966117	CR	1510	CR 179	CAMPSITE RD	8	2005	1	5	925	357	6	38	3	0	6	0	0	0	0	0
966118	CR	1520	CAMPSITERD	ULSTER CL	8	2004	1	3	266	155	0	37	14	0	0	0	0	0	0	0
966119	CR	1560	SR 42	ULSTER CL	9	2004	1	0	122	65	0	5	0	0	0	0	0	0	0	0
966121	CR	1610	OLD CR 161	NY 42	7	2006	1	4	1515	572	43	146	38	11	18	49	1	0	0	0
966123	CR	1710	WARTSBORO VL	SR 17 RAMP	7	2003	1	79	4902	851	12	124	47	0	5	5	0	0	0	0
966125	CR	1730	CR 161	SR 17 RAMP	16	2006	1	5	577	169	4	25	40	4	24	2	5	0	0	0

Appendix G – Weekday Vehicle Classification Averages 2006 NYSDOT Traffic Data Report

Station	Route		Section Begins At	Section Ends At	FC	Year	Counts	1	2	3	4	5	6	7	8	9	10	11	12	13
966126	CR	1740	SR 17 EXIT 104	RAPP RD	16	2004	1	8	1502	360	11	63	21	0	5	3	1	0	0	0
966127	CR	1740	RAPP RD	CR 75	16	2004	1	14	3173	655	34	102	83	3	15	5	0	0	0	0
966128	CR	1760	LIBERTY VL	SHORT AVE	8	2004	1	8	335	92	2	8	1	0	1	0	0	0	0	0
966129	CR	1780	CR149	SCHOOL ST	8	2004	1	52	4163	1152	29	193	77	1	4	2	0	0	0	0
966130	CR	179A	CR 91	DELAWARE CL	8	2004	1	5	738	246	9	47	1	0	3	2	0	0	0	0
966132	CR	1790	AMBER LK RD	CR 151	8	2004	1	3	565	241	2	18	1	0	2	0	0	0	0	0
966133		0770	CREAMERY RD	CR 73	9	2005	1	0	73	39	0	4	1	0	1	0	0	0	0	0
966135		1190	BETHELTHOMPSON TL	CR 73 LT BENDER HWY	9	2005	1	0	119	28	0	1	10	1	0	0	0	0	0	0
966138		0340	CR122 N BRANCH RD	CR125 CALLCON C RD	9	2004	1	1	182	50	0	5	0	0	0	1	0	0	0	0
966139		0530	CR122 N BRANCH RD	SCHAFFER RD	9	2004	1	1	172	41	0	9	0	0	0	0	0	0	0	0
966140		0080	NY52 MAIN ST	JEFFERSONVILLE VL	9	2004	1	0	252	98	0	8	0	0	2	0	0	0	0	0
966150		0870	NY42	FALLBRG/NEVRSINK TL	19	2004	1	0	51	9	0	0	0	0	0	0	0	0	0	0
966163		0400	WOODS RD	CR21	9	2005	1	2	43	20	0	0	0	0	0	0	0	0	0	0
966168		0520	LIBRTY/CALLICN TL	NY52	9	2005	1	1	102	42	0	1	0	0	0	0	0	0	0	0
966170		0100	LIBRTY/THOMPSN TL	E MONGAUP RD	9	2004	1	0	32	8	0	0	0	0	0	0	0	0	0	0
966177		0070	NY 97	CR 41 HIGH RD	9	2004	1	0	113	29	1	8	0	0	0	0	0	0	0	0
966183		1500	CR163	UPPER PINEKILL	8	2006	1	0	182	63	12	14	1	0	0	0	0	0	0	0
966185	CR	1630	SR 209	PINE KILL RD	8	2004	1	6	210	57	14	16	0	0	0	0	0	0	0	0
966185	CR	1630	SR 209	PINE KILL RD	8	2005	1	5	191	103	10	28	5	0	0	0	0	0	0	0
966185	CR	1630	SR 209	PINE KILL RD	8	2006	1	0	206	71	13	10	3	0	0	0	0	0	0	0
966188		0020	ADEN RD	NEVRSINK/ROCKLND TL	9	2004	1	4	113	53	0	5	0	0	0	0	0	0	0	0
966189		0310	DEAD END	SR 55	9	2005	1	1	64	20	0	2	0	0	0	0	0	0	0	0
966190		0380	BROWN RD	USTER CL	9	2005	1	5	511	229	1	32	4	0	4	1	0	0	0	0
966192		0435	RIVER RD	DEAD END	9	2005	1	0	31	4	0	3	0	0	0	0	0	0	0	0
966193		0260	NY55	DEAD END	9	2004	2	1	51	32	2	1	1	0	0	0	0	0	0	0
966197		1080	NERVRSNK/ROCKLND TL	PARKSVILLE RD	9	2004	1	0	151	76	3	18	0	0	0	0	1	0	0	0
966201		0300	CR149 SHANDLEE RD	HAZEL RD	9	2004	1	7	638	137	3	15	0	0	1	0	0	0	0	0
966208		0580	PARK DRIVE	CR83 DEBRUCE	9	2004	1	3	82	75	0	4	4	0	1	0	0	0	0	0
966211		0910	CR82 DEBRUCE	BEAVER LAKE RD	9	2004	1	0	82	24	0	2	0	0	0	0	0	0	0	0
966217		0290	NY55/CR111	COCHECTION T/L	9	2005	1	2	33	15	0	0	0	0	0	0	0	0	0	0
966223		1000	DEAD END	CR149 SHANDLEE RD	9	2004	1	2	165	60	0	2	0	0	0	0	0	0	0	0
966227		0490	HAZEL RD SPUR	CR179	9	2004	1	0	234	60	4	0	0	0	0	0	0	0	0	0
966229		0370	NY52	MENGES RD	9	2004	1	1	140	63	0	5	0	0	0	0	0	0	0	0
966230	CR	1160	SR 97	NY52/CR113	9	2003	1	0	417	130	0	24	2	0	0	0	0	0	0	0

Appendix G – Weekday Vehicle Classification Averages 2006 NYSDOT Traffic Data Report

Station	Route		Section Begins At	Section Ends At	FC	Year	Counts	1	2	3	4	5	6	7	8	9	10	11	12	13
966230	CR	1160	SR 97	NY52/CR113	9	2005	1	3	262	89	1	15	0	0	0	0	0	0	0	0
966230	CR	1160	SR 97	NY52/CR113	9	2006	1	5	377	157	0	20	7	0	3	1	0	0	0	0
966238		0700	NY52A	NY52	9	2004	1	0	20	2	0	0	0	0	0	0	0	0	0	0
966243	CR	0450	FORESTBURGH TL	MONGAUP RD	8	2004	1	6	443	114	8	19	1	0	0	0	0	0	0	0
966421	CR	0660	CR 61	ORANGE CL	9	2003	1	5	935	230	3	38	8	0	1	0	0	0	0	0
966421	CR	0660	CR 61	ORANGE CL	9	2006	1	5	792	257	28	61	6	0	7	0	0	0	0	0
966423	CR	0630	CR 62	ORANGE CL	9	2003	1	1	40	3	0	1	0	0	0	0	0	0	0	0
966423	CR	0630	CR 62	ORANGE CL	9	2006	1	0	34	17	0	5	0	0	0	0	0	0	0	0
968005	CR	0260	CR 22	TROUT POND RD	8	2004	1	0	355	155	5	18	1	0	2	0	0	0	0	0
968006	CR	0260	TROUT POND RD	CR13/NY55	8	2004	1	0	493	155	22	21	3	0	1	0	0	0	0	0
968007	CR	011A	SR 97	SR 97	9	2005	1	0	89	45	0	4	0	0	0	0	0	0	0	0
968008	CR	0210	SR 97	CORKSCREW RD	8	2006	1	4	721	220	7	24	3	0	0	0	0	0	0	0
968009	CR	0210	CORKSCREW RD	CR 33	8	2006	1	3	707	230	11	36	2	0	0	3	0	0	0	0
968010	CR	0330	CR 21	CRAWFORD RD	8	2003	1	2	1094	297	10	42	2	0	0	1	0	0	0	0
968010	CR	0330	CR 21	CRAWFORD RD	8	2006	1	7	955	353	13	57	7	1	1	0	0	0	0	0
968011	CR	0330	CRAWFORD RD	CR12/NY55	8	2003	1	1	1298	320	12	46	1	0	0	3	0	0	0	0
968011	CR	0330	CRAWFORD RD	CR12/NY55	8	2006	1	9	1215	353	11	53	8	1	1	0	0	0	0	0
968012	CR	0470	CR 32	LAKEVIEW DR	8	2004	1	4	786	169	3	16	1	0	0	0	0	0	0	0
968013	CR	0250	SR 97	CR 111	9	2005	1	3	251	91	2	19	10	0	0	4	0	0	0	0
968017	CR	1140	SR 97	MITCHELL PONDW	8	2003	1	3	816	248	7	42	5	4	2	10	0	0	0	0
968017	CR	1140	SR 97	MITCHELL PONDW	8	2005	1	9	583	246	10	42	11	9	1	10	0	0	0	0
968018	CR	1140	MITCHELL PONDW	SR 17B	8	2003	1	8	1105	305	2	48	20	4	1	6	0	0	0	0
968018	CR	1140	MITCHELL PONDW	SR 17B	8	2005	1	17	821	251	14	58	12	9	1	6	0	0	0	0
968020	CR	133A	SR 97	FREMONT ST	9	2005	1	1	108	41	0	4	1	0	0	0	0	0	0	0
968021	CR	133A	FREMONT ST	SR 97	7	2005	1	15	1314	437	3	51	3	0	0	0	0	0	0	0
968022	CR	1320	SR 97	CR131	9	2005	1	4	71	33	4	3	0	0	0	0	0	0	0	0
968025	CR	0450	MONGAUP RD	NY 42	8	2004	1	4	1393	283	12	51	15	0	0	0	0	0	0	0
968026	CR	1020	CR 108	MONTICELLO V/L	8	2003	1	1	1124	331	3	42	8	2	1	0	0	0	0	0
968026	CR	1020	CR 108	MONTICELLO V/L	8	2006	1	9	1262	374	17	36	4	0	2	0	0	0	0	0
968027	CR	0590	SR 17B	BENMOSCHE RD	19	2005	1	0	483	115	19	35	2	0	1	6	0	0	0	0
968029	CR	1030	FRASER RD	CR 104	8	2003	1	0	844	132	1	15	15	4	0	0	0	0	0	0
968029	CR	1030	FRASER RD	CR 104	8	2004	1	10	2327	257	8	16	5	0	0	1	0	0	0	0
968030	CR	1820	NY 42	KIAMESHA LK RD	17	2006	1	3	644	169	1	18	2	0	0	9	0	0	0	0
968031	CR	1090	SR 42	CR 182	16	2003	1	1	248	54	1	9	0	0	0	0	0	0	0	0

Appendix G – Weekday Vehicle Classification Averages 2006 NYSDOT Traffic Data Report

Station	Route		Section Begins At	Section Ends At	FC	Year	Counts	1	2	3	4	5	6	7	8	9	10	11	12	13
968031	CR	1090	SR 42	CR 182	16	2006	1	3	191	76	4	28	6	0	0	5	0	0	0	0
968032	CR	1090	CR 182	HEIDEN RD	7	2003	1	0	649	116	1	18	0	0	1	0	0	0	0	0
968032	CR	1090	CR 182	HEIDEN RD	7	2006	1	3	472	131	9	29	1	0	0	0	0	0	0	0
968033	CR	1730	MONTICELLO VL	CR 173A	16	2006	1	46	6922	1907	137	256	90	5	21	33	6	0	0	0
968035	CR	0610	ROOSA GAP RD	NASHOPA RD	8	2005	1	29	2578	603	10	85	9	0	3	0	0	0	0	0
968037	CR	0640	CR 65	ORANGE CL	9	2006	1	4	433	140	11	21	0	1	0	0	0	0	0	0
968038	CR	0650	ORANGE CL	CR 62	9	2006	1	2	397	128	6	35	7	7	7	0	0	0	0	0
968044	CR	1050	SR 52	NEVERSINK TL	8	2005	1	20	1424	249	6	34	8	0	1	0	0	0	0	0
968045	CR	105A	DIVINE CNRS RD	SR 55 NVRSNK	8	2005	1	3	356	119	4	14	0	0	0	3	0	0	0	0
968046	CR	0510	SR 52	CR 104	8	2006	1	6	2737	744	64	125	19	1	7	2	0	0	0	0
968047	CR	0520	CR 104	SR 42	17	2003	1	13	3769	941	41	114	12	0	7	2	0	0	0	0
968047	CR	0520	CR 104	SR 42	17	2006	1	13	3080	885	63	148	18	3	5	2	0	0	0	0
968049	CR	1530	BWS RD	ULSTER CL	8	2005	1	14	449	159	1	36	5	1	1	0	0	0	0	0
968051	CR	1830	SR 17B	CR 183A	8	2005	1	3	1018	466	11	76	24	2	6	4	0	0	0	0
968052	CR	1830	CR 183A	NY55/CR14	8	2005	1	6	948	465	13	78	26	2	5	2	0	0	0	0
968053	CR	0730	CR 75	CR 74	9	2003	1	0	380	129	5	23	2	0	0	1	0	0	0	0
968053	CR	0730	CR 75	CR 74	9	2005	1	0	104	27	1	3	0	0	0	0	0	0	0	0
968054	CR	1750	THOMPSON T/L	CR 71	7	2004	1	7	2087	541	29	134	17	1	21	16	2	1	1	0
968055	CR	1750	SR 17 RAMP	LIBERTY V/L	7	2004	1	42	7838	1618	89	330	54	3	54	48	3	1	1	0
968056	CR	0740	NY55/CR14	CR 73	9	2004	1	1	704	183	3	45	3	0	2	2	0	0	0	0
968057	CR	0720	CR 74	CR 71	9	2005	1	0	485	141	3	27	15	0	0	1	0	0	0	0
968058	CR	1430	CR 144	SR 52	9	2005	1	8	308	106	2	9	3	0	1	0	0	0	0	0
968059	CR	1450	SR 52	DESSECKER RD	8	2005	1	1	452	171	9	46	0	0	1	3	0	0	0	0
968060	CR	0840	COOLEY MT RD	WILLOWEMOC RD	8	2003	1	1	264	74	2	5	0	0	0	0	0	0	0	0
968060	CR	0840	COOLEY MT RD	WILLOWEMOC RD	8	2006	1	1	194	74	0	11	0	0	0	0	0	0	0	0
968066	CR	1270	JEFF VL	CR 125	8	2003	1	7	900	303	1	36	6	0	7	1	0	0	0	0
968066	CR	1270	JEFF VL	CR 125	8	2006	1	7	730	277	1	44	9	8	5	2	0	0	0	0
968068	CR	0960	CROWLEY RD	CR 93	9	2004	1	0	233	93	0	10	1	0	2	0	0	0	0	0
968070	CR	1410	NY55/CR14	CR 142	8	2003	1	0	155	92	6	14	3	0	1	0	0	0	0	0
968072	CR	1620	PINEKILL RD	CR 166	8	2004	1	6	906	176	3	21	2	0	2	0	0	0	0	0
968084	CR	1640	VILLA ROMA RD	SR 52	8	2006	1	2	637	182	2	23	4	0	1	1	0	0	0	0
968088	CR	1780	CR 146	PEARL ST	8	2006	1	25	1411	549	22	59	15	2	5	0	1	0	0	0
968089	CR	1780	CR 81	CR 179	8	2006	1	24	1813	720	30	130	38	1	10	5	1	0	0	0
968090	CR	1790	CR 151	CR 178	8	2006	1	19	1807	608	26	92	22	2	10	2	1	0	0	0

Appendix G – Weekday Vehicle Classification Averages 2006 NYSDOT Traffic Data Report

Station	Route		Section Begins At	Section Ends At	FC	Year	Counts	1	2	3	4	5	6	7	8	9	10	11	12	13
968091	CR	021A	NY97	CR21	9	2006	1	0	218	57	5	8	1	0	0	0	0	0	0	0